STATE LIBRARY OF PENNSYLVANIA
3 0144 00414541 3

Digitized by the Internet Archive
in 2019 with funding from
This project is made possible by a grant from the Institute of Museum and Library Services as administered by the Pennsylvania Department of Education through the Office of Commonwealth Libraries

https://archive.org/details/vol1892annualrep00penn

ANNUAL REPORT

OF THE

SECRETARY OF INTERNAL AFFAIRS

OF THE

Commonwealth of Pennsylvania,

FOR THE

YEAR ENDING NOVEMBER 30, 1892.

PART I.—LAND OFFICE.
STATE WEATHER SERVICE.
VITAL STATISTICS.
PART II.—ASSESSMENTS.
TAXES.

HARRISBURG:
EDWIN K. MEYERS, STATE PRINTER.
1893.

P 38.12
1.1
pt. 1-2
Cop 1.

REPORT

OF THE

SECRETARY OF INTERNAL AFFAIRS.

COMMUNICATION.

DEPARTMENT OF INTERNAL AFFAIRS,
HARRISBURG, *December 1, 1892.*

To His Excellency ROBERT E. PATTISON,
Governor of the Commonwealth:

Complying with the requirements of the constitution, I have the honor to present to you herewith, for transmission to the general assembly, reports of this department for the year ending November 30, 1892, as follows:

Part I. Land Office
State Weather Service.
Vital Statistics.
Part II. Assessments.
Taxes.

Very respectfully,
Your obedient servant,
THOS. J. STEWART,
Secretary of Internal Affairs.

181282

The Department of Internal Affairs, as organized, consists of six Bureaus, designated as follows:

1. *Land Office.*
2. *Vital Statistics.*
3. *State Weather Service.*
4. *Assessments and Taxes.*
5. *Industrial Statistics, including Mine Inspection.*
6. *Railroads, Canals, Telegraphs and Telephones.*

A record of the business of the department is published in five parts:

Parts I and II, Land Office, Vital Statistics, State Weather Service, Assessments and Taxes.

Part III. Industrial Statistics.

Part IV. Railroads, Canals, etc.

Part V. Reports of Mine Inspectors of the Coal Regions.

PART I---Land Office.
State Weather Service.
Vital Statistics.

REPORT.

DEPARTMENT OF INTERNAL AFFAIRS,
HARRISBURG, *December 1, 1892.*

To His Excellency ROBERT E. PATTISON,
Governor of Pennsylvania:

SIR: As required by the constitution and law, I submit herewith a detailed report of the business of the department for the year ending on the 30th day of November, 1892.

Respectfully submitted.

THOS. J. STEWART.
Secretary of Internal Affairs.

STATENENT—*Showing the number of warrants, patents and certificates to the State Treasurer, issued from December 1, 1891, to November 30, 1892, both days included, with the amount of purchase money and fees for warrants, patents, etc., etc. Also copying fees received during the same period.*

YEAR AND MONTH.	Warrants.	Patents.	Certificates to State Treasurer.	Purchase money.	Warrant and patent fees.	Fees for certificates to mine foremen.	Copying fees.	Totals.
1891, December,	4	4	8	$96 68	$60 00	$114 00	$309 00	$579 68
1892, January,	6	11	17	456 91	150 91	72 00	148 00	827 82
1892, February,	5	5	10	180 02	65 00	60 00	362 00	667 02
1892, March,	9	4	13	198 02	65 31	51 00	171 00	485 33
1892, April,	5	4	9	502 91	75 00	36 00	187 00	800 91
1892, May,	4	1	5	38 90	30 92	12 00	182 50	264 32
1892, June,	4	3	7	102 93	55 00	15 00	203 25	376 18
1892, July,	1	7	8	248 68	85 43	132 00	139 50	605 61
1892, August,	2	2	4	54 17	35 00	285 00	123 25	497 42
1892, September,	...	3	3	26 31	35 00	456 00	145 50	662 81
1892, October,	1	...	1	9 60	5 00	93 00	310 00	417 60
1892, November,	3	3	6	250 86	45 00	51 00	192 50	539 36
Total,	44	47	91	$2.165 99	$707 57	$1,377 00	$2,473 50	$6.724 06

DETAILED STATEMENT

Of fees received for the year ending November 30, 1892.

818 copies of surveys,	$818 00	
384 copies of patents,	384 00	
246 copies of warrants,	123 00	
193 searches,	48 25	
110 connections embracing 772 tracts,	579 00	
260 copies of applications,	130 00	
254 copies of miscellaneous papers,	391 25	
44 new warrants issued,	220 00	
459 mine foreman's certificates issued,	1,377 00	
47 patents issued,	487 57	
		$4,558 07

Recapitulation.

Purchase money,		$2,165 99
Warrant and patent fees,	$707 57	
Mine foreman's certificate,	1,377 00	
Copying fees,	2,473 50	
		$4,558 07
		$6,724 06

RESUME OF THE BUSINESS OF THE DEPARTMENT FOR THE YEAR ENDING NOVEMBER 30, 1892.

Letters and Reports Received, Endorsed and Filed.

5,882 relative to land office, railroads and assessments.
2,852 relative to industrial statistics.

Letters Written, Copied and Indexed.

4,650 relative to land office and assessments, and railroads, etc.
1,290 relative to industrial statistics.

Reports and Railroad Maps Distributed, Blanks, Certificates and Circulars Forwarded, and Certificates Issued and Recorded.

1,360 reports on lands and assessments, vital statistics and weather service.
2,480 reports on industrial statistics.
1,630 reports on railroads, telegraphs.
950 blanks relative to land office business.
1,140 blanks relative to industrial statistics.
2,480 blanks relative to railroads, taxes and assessments.
459 mine inspectors' certificates issued.
459 mine inspectors' certificates recorded.
6,424 railroad maps of Pennsylvania.
240 blanks relative to vital statistics.

Land Office.

2,072 copies of original papers certified and issued under the seal of the department.
19,563 searches for warrants and surveys, required for patenting and connections and refiling the same.
4,295 entries in fee, account and cash books, and transcribing the same quarterly for settlement with the Auditor General.
4 quarterly returns to the Auditor General.
51 applications for warrants received and entered on register.
52 applications for patents received and entered on register.
51 applications for warrants endorsed and filed.
52 applications for patents endorsed and filed.
44 tickets issued for warrants.
47 tickets issued for patents.
44 new warrants issued, registered, numbered and filed.
44 new warrants issued and directed to county surveyors for execution.
54 new surveys from county surveyors calculated and compared with warrants.

31 new surveys entered on surveyors' list of returns, numbered and filed.
23 new surveys containing an excess of land calculated, compared with warrants and placed in excess of files.
15 new surveys calculated, compared with warrants and returned to the county surveyors for correction.
47 entries on warrants, or applications, of the time of patenting.
47 endorsements on surveys of the time of patenting.
47 enteries in warrant registers of the time of patenting.
125 calculations of sums due.
91 certificates of sums due State Treasurer.
91 State Treasurer's receipts entered and delivered to Auditor General.
88 vouchers entered in fee book.
88 vouchers numbered and filed.
44 warrants issued, embracing 3,274 acres and 9 perches of land.
47 patents written, recorded and endorsed, embracing 8,125 acres and 111 perches of land.
40 satisfactions of liens on land lien docket.
40 certificates of liquidation made out and forwarded to the prothonotaries of the several counties, under the act of the 4th day of April, 1868.
24 caveats entered, recorded on caveat book and filed.
13 citations issued and noted on caveat book.
12 monthly statements delivered to the Auditor General.
459 mine foreman's certificates issued and recorded.
16,526 additional entries made in the revising and compiling of new warrant indexes.
407 old surveys copied for binding.
67 assessment reports of the counties of the commonwealth, compiled and consolidated, showing the number of taxables, number of acres of cleared and timber land; value of real estate taxable, value of real estate exempt from taxation, and value of all real estate; number and value of horses, mares, geldings and mules over the age of four years, number and value of neat cattle over the age of four years; value of salaries and emoluments of office, offices, posts of profit, professions, trades and occupations; aggregate value of all property taxable for county purposes; aggregate amount of county tax assessed; amount of money at interest, including mortgages, judgments, bonds, notes, stocks, etc.; value of stages, omnibuses, hacks, cabs, etc.; aggregate value of all property taxable for state purposes at four mills on the dollar, including money at interest, stages, omnibuses, hacks, cabs, etc.; aggregate amount of state tax assessed, and the amount of debt of each county, with a comparative statement of each item from the report of the year 1891.

58 tax reports of the counties of the commonwealth, compiled and consolidated, showing the entire amount of taxes collected or worked out for the maintenance of state, county, city, ward, borough and township governments; the total amount collected for the support of the poor; the total amount collected for the construction and repairs of streets, roads and bridges; the amount collected for school purposes; the amount collected on personal property, on occupations and licenses; the amount collected on real estate of railroad corporations; the amount collected on real estate of corporations other than railroads, including limited partnerships, in the several assessment districts of the commonwealth, between the first day of June, 1891, and the thirty-first day of May, 1892, made pursuant to the act of assembly approved the ninth day of May, A. D. 1889.

696 railroad, street railway, canal, telegraph and telephone companies registered.

303 reports of railroad companies tabulated, showing capital stock and dividends, debt and interest, cost of road and equipment, mileage, equipment, and persons employed; miles run by trains and speed, number of passengers carried and cost per mile, kind of freight carried in tons and cost per ton; earnings and income; expenses during the year, and accidents, together with comparative statements showing figures for the past five years.

197 street railway reports tabulated, showing stock and debt, cost and characteristics of roads, passengers and expenses, receipts and accidents, with a comparative statement of each account for five years.

9 canal company reports tabulated, showing stock and debt, cost and characteristic of canal, tonnage, expenses and receipts, with a comparative statement for five years.

LAND OFFICE BUREAU.

BOARD OF PROPERTY.

A Board of Property existed under the "Penns," clothed with proper authority to settle disputes which might arise between the owners or claimants of titles which had been granted under the proprietaries of Pennsylvania. For some years after the colony became a state the Board of Property, which had been previously established, seems to have had no existence. It was, however, re-established by the act of 1782, in which it was provided that, among other things, the President and Vice President of the Supreme Council, together with the Secretary of the Land Office, the Surveyor General and the Receiver General, should constitute the board, and that the authority given it should empower it to hear and determine all cases of controversy in which caveats had been filed, and all matters of difficulty or irregularity in the issuance of title papers by the commonwealth; and it was also given authority to examine into matters touching escheats, warrants to agree, rights of pre-emption, promises, and imperfect titles generally, which might arise in transacting the business of the Land office. In the act referred to the Secretary of the Land Office was empowered and directed to receive and enter caveats against the granting of warrants and patents, and to transmit copies of the same to the Surveyor General's office. He was also directed to fix times for the hearing and determination of cases before the Board of Property. While such powers were given the Board of Property, as constituted, it was never the intention, as appears from many decisions made by the supreme court, that its action should be final in matters of controversy brought before it for consideration; the parties against whom a decision may have been made by the board were always at liberty to have their cases tried in the courts of law.

In 1791 an act was passed which made a change in the membership of the board, by which the Secretary of the Land Office, the Receiver General, the Surveyor General and the Master of Rolls were made to constitute the board, and as so constituted it was clothed with the same authority as under the act of 1782. The duration of this board was limited, however, to the end of the next session of the legislature. Subsequent acts of the general assembly continued the board, changing its membership from time to time, and it has been in almost continuous existence ever since the passage of the act of 1782. In 1809 the office of the Receiver General and the office of Master of Rolls were abolished, after which the board consisted of the Secretary of the Commonwealth, the Secretary of the Land Office and the Surveyor General. Since the adoption of

the constitution of 1874 the board has consisted of the Secretary of the Commonwealth, the Attorney General and the Secretary of Internal Affairs.

The board has never been considered as possessing in any sense the authority or powers of a court of law. The members of the board are considered only as public agents, with limited authority, and if they exceed the powers specifically prescribed by act of the general assembly their action is void. Among the things they are empowered to do may be named that of compelling a surveyor to execute a warrant and make return of survey or resurvey and to correct a mistake in a return of survey; and by their action a survey made out of the usual mode may be accepted, or they may by resolution authorize a special deputation to make a survey, when the proper surveyor fails to discharge the duty imposed upon him by law, or when from any sufficient cause the county surveyor cannot consistently act in the matter, or when any controversy is pending before the board on caveat. The opinion of the board cannot in any way be considered as affecting the vested rights or altering the nature of a title that has been previously granted by the commonwealth, where the interests of third parties are at stake. The decisions of the board are not even evidence *prima facie* of the facts to which they relate, but their minutes are evidence of what passed before the board and of the grounds on which they predicated their opinions or determinations of cases which are brought before them.

In all cases where applications are made for vacant or unappropriated land, the Secretary of Internal Affairs has jurisdiction to receive the application and grant the warrant, and to accept a survey made in pursuance of the warrant, without authority from the Board of Property. The patent, however, which is confirmatory of the former proceedings, must be signed, under the present law, by the Governor of the Commonwealth and Secretary of Internal Affairs. If, however, a caveat is filed against the granting of a warrant, no further action can be taken by the Secretary of Internal Affairs until the matter is brought before the Board of Property for its consideration and direction. The question can be put at issue on a citation issued at the instance either of the caveator or caveatee, who must give the opposite party thirty days' notice. The citation must be issued thirty days prior to the regular meeting of the board at which it is proposed to have the case passed upon. Unless a citation be issued by one or both of the parties to the contract, the granting of the warrant will be postponed for all time. The citation must be returned and filed on or before the day fixed for hearing and satisfactory proof given of its personal service on opposite party, same as in case of a summons at law. When the board considers the caveat on the granting of a warrant, it is usual for it to direct the Secretary of Internal Affairs as to what course he shall pursue in relation to withholding or granting of the warrant. If the case is decided in favor of

the caveator, the secretary is directed to refund to the applicant the money he may have deposited with his application for the land. If, however, the decision is in favor of the applicant, the board directs that the caveat be dismissed, and that the secretary issue a warrant in accordance with the application, or in deference to such changes as may have been made in the consideration of the application before the board. After the board has made its decision the warrant can then be issued, but the caveator, or any other person who desires to contest the claims of the applicant, has a right to file his protest against the acceptance of a survey made in pursuance of such warrant. The survey, if caveated when returned, is then placed in the suspended file, and will remain there until action is taken by the board: the matter being brought before it for determination in the same manner as cases are brought before it when the caveat is against the granting of a warrant. If the warrant has been granted and the survey accepted, and there is no caveat filed against the granting of a patent, the patent is prepared, signed by the Governor of the Commonwealth and the Secretary of Internal Affairs, and so far as the commonwealth is concerned, the title is complete. In other words, all the right, title and interest that may have been acquired by the proprietaries, or by the commonwealth, is divested by virtue of the application, issuance of warrant, acceptance of survey and granting of patent. Caveats, however, may be filed against the granting of a patent by the provisions of the act of 1792. The practice by which cases are brought before the board when the caveat is against the granting of a patent, is the same as that followed when the caveat is against the granting of a warrant or acceptance of survey. The decision of the board on caveats against the granting of a patent are much more important than the decisions against the granting of warrants or acceptance of surveys, for the reason that when a caveat is determined by the board in relation to the granting of a patent, the patent shall be stayed for the term of six months, within which time the party against whom the determination of the board is made may enter his suit at common law. If, however, no such suit is instituted within six months, the party is forever estopped from commencing his action at law or having his rights passed upon by the courts of the commonwealth, and so far as claims to the land are concerned, he is without remedy either before the Board of Property or in the courts. If no action be commenced within six months after the decision of the board, as provided by the act of 1792, the patent may be issued to the successful party, and the patentee's title, so far as the commonwealth is concerned, will be complete. There is a provision, however, that the act of 1792, relating to the granting of patents, acceptance of caveats and determination by the Board of Property, shall not apply to *femes covert*, persons beyond the sea, *non compos mentis*, and others under disabilities, until twelve months after such disabilities shall have been removed. If a caveat is filed against the

granting of a patent, but no citation issued by either party to bring the case to a hearing before the board, the caveat shall not be considered as a bar to the granting of the patent for a longer period than two years.

The practice before the board in the consideration of all cases admits the appearance of witnesses to testify orally, or testimony may be taken upon commission or rule, by giving the opposite party ten days' notice of the time and place of taking it. The practice before the board is similar to that in civil courts, and while the rules of evidence are not always as strictly enforced as in court, the general practice in most cases is adhered to. The questions considered in later years relate principally to the location of the tracts applied for with reference to older rights, particularly as to interferences with the lines of tracts which may have been surveyed years before, the exact location of which lines has become difficult to ascertain. Numerous questions relative to pre-emption rights, or improvement rights, are often considered, for there are many instances in which settlers entered upon the vacant or unappropriated land of the commonwealth fifty or one hundred years ago, or possibly in times when the title to the land now within the commonwealth was held by the proprietaries. Persons so entering upon the land improved it, and their improvement rights have been bequeathed or conveyed to others by numerous deeds, although the title in many cases may not have been granted by the commonwealth.

It has always been the policy of the Board of Property to regard with great deference the claims of those who assert their ownership by virtue of improvement rights. In the early days of the land office, legislation encouraged those who would enter upon the vacant land, improve it, and limit their claims by defined boundaries and marked lines. This was done for the purpose of opening up to settlers the wild lands then owned by the state. There are many cases, however, to-day where the title to the land is still in the commonwealth, and those claiming the land can assert at law only their improvement rights. There has been no provision by which persons so claiming could be compelled to pay the commonwealth the purchase money and fees until the passage of the act of 1889, and this act extends only to those who come before the Board of Property to assert their improvement or pre-emption rights as against some person who may claim the land by application, warrant and survey; providing that before they can assert such improvement or pre-emption rights they must deposit with their caveat the purchase money, interest, warrant and patent fees as required by law. This act has been the means of producing something of a revenue, but it does not extend to cases where parties are living upon the land of the commonwealth, under improvement rights, unless such land is claimed by persons under application for warrant and survey. There are thousands of acres of land in the commonwealth occupied, improved and cultivated, the title to which has been conveyed many times through several gen-

erations, upon which land the purchase money and the fees due the commonwealth have never been paid, and there is no provision of law by which payment can be enforced, except in such cases as come within the provisions of the act of 1889. In the annual reports of the department attention has been called to this defect in the law, but as yet therehas been no remedy provided.

During the year many important questions affecting the law of original titles have demanded the careful thought of the members of the board. These questions are perhaps among the most intricate, and involve profound legal problems, the adjudication of which is one of the most difficult tasks with which eminent jurists have to contend. Great as are these legal questions, important as they are to suitors, involving as they do the stability of titles throughout the commonwealth, it is a somewhat remarkable fact that no provision of law is made for the compensation of the members of the board. This is the more remarkable when it is understood that the members of all other state boards receive compensation in a degree commensurate with the duties they are called upon to discharge.

Perhaps the most intricate question that went up during the present year from the department to the board for consideration was one arising in connection with an application for 441 acres of improved land situated in Buffington township, Indiana county. About forty acres of this tract was represented by the original applicant as being improved, and the remainder unimproved. The land applied for is surrounded by tracts which many years ago were surveyed and returned to the land office; but the tract in question appears never to have been granted by the commonwealth. The application for this land was filed in the usual form, public notice was given, as required by the act of 1874, and the purchase money and warrant fee paid. Soon after the application had been made a matter of record, a caveat was filed jointly by a corporation and an individual against the granting of a warrant for the land, alleging as a reason that the corporation and individual had acquired a pre-emption right by purchase from the original improver of the soil through those who had acquired title from such improver. Upon a citation issued the case was brought before the board, where many delicate legal questions were developed. Upon the part of the plaintiffs, the caveators, it was asserted, and evidence adduced to substantiate the claim, that a portion of the 441 acres applied for was settled and improved in 1840; that at the time of the settlement a log house and barn, and some other buildings, were constructed on the premises, and that about forty acres were cultivated, an apple orchard planted, and that subsequently the log house was replaced by a frame one and other improvements made. It was also claimed by the caveators that the original improver, although not designating the actual limits of his boundary by survey or marked lines, had adopted the lines of the tracts surround-

ing the 441 acres as boundaries of the tract he intended to make claim for under the law entitling an improver to pre-emption rights. About twenty years ago the caveators, by deed duly made and recorded, became the purchasers of the entire tract of 441 acres, and claim to have kept up the improvements to within a year or two of the time when the applicant filed his application for a warrant, that they thereby kept possession of the land by having a tenant live in the house and by the payment of taxes. It was not claimed on the part of the caveators that there had been a tilling of the soil for some years, or that anything had been done to keep up the old improvements beyond the occupancy of the house by a tenant.

Under the act of 1889, the caveators had deposited with their caveats the purchase money and warrant and patent fees, as required by law and in their caveats claimed that by virtue of the pre-emption rights acquired by the original improver, to which they had acquired title, that the warrant when issued should be issued to them, as provided by the act just referred to.

On the part of the defendant (the applicant for the land) it was claimed that the land was vacant; that no office right had ever been granted for it, and this position seems to have been acceded to by the caveators, both by their pleadings and by admissions in their caveats, as well as by the depositing of the purchase money. It was claimed by the defendant that the land was within the purchase of 1786, and that in the early days of the country great encouragement was given to those who would settle upon land and till it for the purpose of improving the country generally, and that while encouragement was given to those who would settle upon the land and continue the occupancy and improvement thereof, the decisions of the supreme court and the policy of the law have always been to the effect that there must be a constant and continuous occupancy of the land in order to keep up the pre-emption rights that might have first been acquired. It was also claimed that the tilling of the soil alone would not create a pre-emption right. Nor that the occupancy of the land as a residence would alone do so. But both the tilling and the occupancy were necessary to constitute a clear and perfect pre-emption right. It was admitted that there were cases where parties have acquired pre-emption rights, and by force of arms have been compelled to quit the occupancy of the land; or, where a soldier was in the service of his country, or when the improver was in the public service in times of great emergencies, that while the improver was engaged in the service of his state or nation, or during the time he may have been kept away from the land by the public enemy, that such absence or failure to occupy would not create an abandonment of the pre-emption right. It was also claimed and authorities cited to show that when the improver had quit his pre-empted tract and gone to another locality or taken up residence on an adjoining or adjacent tract

and failed to keep up his settlement right by placing a tenant thereon, he thereby abandoned his improvement, and the land so abandoned would be subject to appropriation by warrant and survey.

During the trial of the case photographs were presented to the board to show the condition of the buildings upon the premises in question, from which it appeared that the barn had fallen, that the windows and doors were out of the house, and that the orchard was grown up with wild trees of a size almost equal to the apple trees. It was claimed that this was a condition that indicated beyond question that there was at law an abandonment.

Further, the defendant asserted that of all the decisions of the supreme court on the question of the continuance of a pre-emption right by occupation or otherwise, there was not a single decision or dictum to indicate that in the opinion of the court the payment of taxes alone can continue or maintain a pre-emption right. It was further claimed, and supported by evidence, that the caveators never acquired the title under the original improver or his successors for the purpose of cultivating the soil and making it a place of abode, as contemplated by the law and enunciated clearly in the act of 1786, which act was passed to encourage settlers. In other words, there was no intent on the part of the caveators to acquire possession of the land in dispute for the purpose of using it for agricultural purposes. On the contrary there had been only a cutting of timber, mining of coal, which acts in themselves savor of devastation rather than improvement, for the supreme court has declared that the mining of coal and the cutting of timber, and other like acts, on vacant land can give no pre-emption rights, and that he who so enters upon the public domain, mines the minerals or cuts the timber, is a trespasser against the commonwealth, and cannot, therefore, by such illegal acts, acquire any rights that would entitle him to the warrant and patent of the commonwealth against one who applies for the land under the rules prescribed by the act of 1874.

This case was determined by the board in favor of the caveators, based largely upon the opinion, substantiated by considerable evidence, that although there had not been a tilling of the soil, there had been an attempt to keep up an occupancy by having a tenant live in the house a portion of the time, and that through this tenant there had been an exercise, or an attempt to exercise, ownership of such character as to prevent the conclusion that there had been any intent on the part of the caveators to abandon the pre-emption right. This idea was reinforced in the opinion of the board by the fact that the taxes on the property had been paid promptly each year by the caveators or those who claimed the title to the land by virtue of alleged pre-emption rights. The case seemed to be one of so great importance, involving questions of law which the defendant and the defendant's counsel desired thoroughly considered and passed upon, that a motion for a rehearing was made

and argument produced based upon affidavits alleging new evidence. The board granted a rehearing and authorized each party to take additional testimony, and at the next regular meeting of the board the case came up on its merits again, and the new evidence that had been gathered was presented for consideration. Considerable of the evidence went to show that a division line had been run through the 441 acre tract in the southern portion of which the improvements made by the first settler were contained. It was also shown that one of the caveators had paid the taxes on the southern portion, and the other caveator had paid them on the northern portion, and that they had limited their claims to the alleged division line, each cutting, or causing to be cut, the timber on their respective sides of the line. The caveators while not admitting the existence of such a line, admit that the taxes had been divided between them as to the payment on the northern and southern portions, but they alleged that no title papers had ever passed between them. The defendant, by virtue of the alleged division of the tract, assumed three positions.

First. That whatever improvements had been made by the early settler, and which had been acquired by the caveators by deeds of conveyance, had been abandoned because of the failure to keep up the improvements by tilling the soil and by making the house a place of abode, by either the caveators or by some one directly representing them.

Second. That if in the opinion of the board there had been no abandonment of the premises at law, then the claim of the caveators would be limited to the grant covered by the actual improvements, or at the utmost to the eastern and western line, which it is alleged was run to indicate the divisions of the tract.

Third. That if in the opinion of the board there had been a continuance of the pre-emption right of so much of the tract as lies south of the division line, then the defendant's claim to that portion north of the line must in law be good. For the reasons enunciated in 25th Pa. State Reports, where Chief Justice Lewis, among other things, says: "If one entitled by settlement to 400 acres, sell a portion of his claim, including his residence, and separate it by survey and possession from the residue, the latter is abandoned, unless a separate residence be commenced and continued thereon. When any portion of the claim is thus severed from the actual residence, which gives it vitality, its existence as a pre-emption right is, to say the least of it, so precarious that it cannot be preserved without actual residence commenced upon it within a reasonable time after such severance, and duly continued as the law requires."

It will be seen by the questions raised in this case by those who make a study of the law of original titles, that the case is one of no little importance, independent of any values that may attach to the particular land in controversy. The act of 1889 does not in any marked degree

change the law as it existed prior to the passage of said act, for it seems that the act of 1874 has never been considered as having changed or modified any of the essential elements that constitute a pre-emption right. These have often been defined by the supreme court to be the entering upon vacant land with the intention to make it a place of abode, and by tilling the soil furnish, in whole or in part, the subsistence of the improver and his family, and also to limit his claim by marked lines, and further, to continue such occupancy until he or they who claim under him, shall secure the legal title from the Commonwealth.

The case, although strongly argued, was, at the close of the fiscal year, still undetermined by the board.

Many other cases have been brought before the board during the year, involving the location of tracts in which the well-established principle of law has been frequently referred to, that the return of survey is not the survey; but the marks upon the ground are the actual survey, and that these marks when found are the strongest evidence of location; and that when they cannot be found, and the tract cannot be located by artificial work or natural boundaries and streams indicated by the return of survey, the tract must be located by calls for adjoiners. In the absence of marks upon the ground or calls for adjoiners, or when calls are given which cannot be reasonably complied with, the board always follows the rule enunciated by the supreme court, that the tract must be located by the courses and distances as returned by the surveyor.

A very important case was brought before the board during the year and is still pending, involving the location of a tract in Luzerne county surveyed in 1822, in which it appears that all the marks made by the surveyor have long since disappeared, and where calls for adjoiners cannot be harmonized with the location of rivulets and springs that appear upon return of the survey. Where streams are found at the points indicated by the surveyor on his return they are a most potent element in determining the location of a tract. So, too, if the line which was actually surveyed on the ground crosses such streams or conforms to the meanderings thereof. Unfortunately for the case in question new difficulties arise in determining the location of the tract by the streams which were shown on the original survey, for the reason that the mining which for generations has been going on in Luzerne county has destroyed many of the springs and rivulets, and it is impossible after the lapse of so many years to ascertain their former location. The board in such cases must rely largely upon the courses and distances as returned by the surveyor; but in cases of discrepancies in distances, as called for in adjoining tracts, and in cases of interferences, it is somewhat difficult to apply the well-established rule of the supreme court, that in the absence of marks on the ground and calls for adjoiners the tract must be located by the courses and distances as returned by the surveyor. There were many causes that produce difficulty in applying the established rules of location,

among the most important of which is the carelessness exhibited by many of the surveyors in their work upon the ground. One hundred years ago the lands which in Luzerne county are now worth many thousands of dollars an acre could scarcely be sold for taxes, and surveyors, unless they took a personal pride in their work, have left cause for contentions, litigations and almost endless expenses among those who now are the owners of valuable lands. The work of a surveyor is a monument to him for all time, and bespeaks his care or recklessness according to the facts in the case. Time may obliterate the mistakes of the lawyer; death may cover the mal-practice of the physician, or, on the other hand, the good deeds of men in these professions, as in all other vocations, may be buried from remembrance; but the work of the surveyor, whether good or bad, seems never to escape the inspection, criticism or commendation of succeeding generations. The surveyors who executed the warrants under the proprietaries have been dead more than a century, and it has been more than a century since the greater part of the land belonging to the commonwealth was surveyed, but the names of the surveyors are constantly mentioned in ejectment cases and in the reports of the supreme court; and to the land lawyers the reliability and correctness of the work of these surveyors, as well as their carelessness, are well known. Those who were careful and painstaking certainly have the commendation of the courts, the counsels and the jury; while those who neglected faithfully to discharge their duties cannot receive so favorable mention. Hence even to-day no man should be permitted to discharge the duties incumbent upon a surveyor, who is not thoroughly educated in the profession and who has not the perfect appreciation of the care that is required in the execution of a warrant or in the resurvey of a tract which may have been originally surveyed a century ago. Cases such as have been referred to in these remarks, involving intricate legal questions, are among the most important matters that have demanded the attention of the Board of Property during the year just closed. It would seem that the existence of a board of similar jurisdiction will be required for many years.

MAPS, REPORTS, ETC.

No maps or reports have been filed during the present year, as required by the act of 1876. The law is not very explicit in regard to the duty of railway and other transportation companies in the matter of filing maps, plans, profiles, etc., in the department. Such papers were formerly filed with the canal commissioners, but owing to the change of officers, abolishment of the canal commission, and the transfer of certain duties to the Auditor General and subsequently to the Secretary of Internal Affairs, the practice of filing with the state these maps, profiles, etc., has become practically obsolete. No specific direction was made by enactment to require the corporations to file these documents with

the Department of Internal Affairs, or to enable the secretary to demand them. It seems, therefore, that it would be proper for the legislature to make specific provision for the filing of maps, plans, specifications, profiles, etc., as they are and will continue to be of public interest, and some place of safekeeping seems to be a necessity.

COPYING RECORDS UNDER THE ACT OF 1833.

The force of the department has been so constantly employed in the daily routine work of the office, that the copying of the records under the provisions of the act of 1833 has not been advanced to that extent which the necessity arising from their condition imperatively requires.

If there is any one thing in connection with the preservation of the records of the state which should receive the attention of the law-making power, it is the copying of original surveys, warrants, etc. Provision was made by the legislature of 1891, for the employment of draftsmen for this purpose, but the measure failed to receive executive approval.

HISTORY OF LAND TITLES.

The people generally give little thought to the source from which the title to the real estate they own came. They have a vague idea about some right acquired by William Penn of the King of England, and some treaties made with the Indians by which there was an attempt to perfect his title. There is also something known about the "divesting act," passed after the independence of the state was declared when it took its place among the states of the American Union, by which "divesting act" the commonwealth assumed the title to the land which before had been under the control of the proprietaries. Little positive history on the subject is however known, and it would seem that among the numerous publications made by the state, none would be of greater value than a carefully prepared history of land titles in Pennsylvania accompanied by a synopsis of the statutes and supreme court decisions regarding original titles.

Believing that a brief history in our annual reports on some branch of this subject will meet public approval and develop an interest in such matters the department will, under the present administration, give a brief account in each annual report of the history of land titles in some section of the state. In this report we have had prepared an article on the "depreciation lands" which is submitted herewith.

DEPRECIATION LANDS.

"What do you mean by depreciation lands?" is an inquiry that often comes to persons connected with the Land Department of Pennsylvania and it has been thought that a short history of these lands, in connection with the annual report of the department, would not prove an uninteresting feature of the report for the year 1892.

During the long war of the American revolution, 1776 to 1783, upon the success of which depended the independence of the united colonies, the State of Pennsylvania had, for those times, a large body of soldiers in the service of the country that was known as the "Pennsylvania Line." These troops were paid for their service in continental money, which was issued in large amounts, and which, in the privations of those trying years, and the doubts that surrounded the outcome of the struggle, became greatly depreciated in value as compared with the value of gold or silver, and with this depreciation, of course, there followed an enormous enhancement in the prices of everything pertaining to the necessities of the people. This unavoidable and unfortunate condition of affairs necessarily entailed great hardships and annoyance upon all who were compelled to receive this almost worthless "promise to pay" for lands, labor and commodities. It bore with especial hardships upon the soldiers serving in the field, and was the fruitful source of so much discontent and dissatisfaction as to seriously threaten the success of the noble cause in which they were engaged.

In this extermity, it may be said to the honor of Pennsylvania, that the general assembly of the state, with a forethought that was wise, and a patriotism that was commendable, began at an early day to consider the alarming and critical conditions that confronted the people and the country, and to devise, as best they could, such measures of relief as would tend to arrest threatening dangers, allay the prevailing discontent of the soldiers and encourage them to continue, with re-invigorated energy, the fight for independence. But it was not until the eighteenth day of December, 1780, that these deliberations of the general assembly assumed anything like a definite form in the way of legislative enactment. On that day the first act was passed to settle upon a basis of gold and silver the depreciation in the pay of the officers and enlisted men of the Pennsylvania line. The act is entitled "An act to settle and adjust the accounts of the troops of the state in the service of the United States," etc. The preamble to the act is in these words: "Whereas, from a variety of causes the United States have not been able to comply with their engagements heretofore made to the officers and private men of the Pennsylvania line, which hath occasioned great injury to those troops to whose virtuous exertions America is much indebted," and then follows the enactment: "Be it therefore enacted, and it is hereby enacted by the representatives of the freemen of the Commonwealth of Pennsylvania in General Assembly met, and by the authority of the same, That the Supreme Executive Council be and they are hereby authorized and directed to appoint three auditors to settle the depreciation of the pay accounts of all the officers and private men of the Pennsylvania line from the first day of January, one thousand seven hundred and seventy-seven, to the first day of August, one thousand seven hundred and eighty, and the said auditors, or any two of them, are hereby empowered and

directed to estimate in specie all sums of continental money received by the said officers and private men on account of their pay within the period aforesaid agreeably to a scale of depreciation hereinafter mentioned and contained.

"And be it further enacted by the authority aforesaid, That the said auditors, or any two of them, are hereby empowered and directed to give to the officers and private men to whom pay or (?) such settlement as aforesaid shall be found due, certificates specifying the sums due in specie, which certificates shall be received and considered as equal to specie in payment of the estates hereinafter mentioned and contained."

Other sections of this act provided that the certificates of depreciation should be received as specie in payment of the confiscated estates of persons attainted with treason and by the officers of the Land office for unlocated lands. The act also provided that moneys received from the sale of confiscated estates and paid into the treasury should be held as a reserved fund for the redemption of the certificates. A scale of depreciation, as indicated in the first section of the act, was provided and made the rule by which the auditors were to be governed in making settlements with the soldiers. The scale began with the month of January, 1777, at a rate of 1½ to 1, and ended with the month of July, 1780, at which time the depreciation as compared with specie had reached the enormous difference of 64½ to 1.

The scale by months was as follows: 1777—January, 1½; February, 1½; March, 2; April, 2½; June, 2½; July, 3; August, 3; September, 3; October, 3; November, 3; December, 4. 1778—January, 4; February, 5; March, 5; April, 6; May, 5; June, 4; July, 4; August, 5; September, 5; October, 5; November, 6; December, 6. 1779—January, 8; February, 10; March, 10½; April, 17; May, 24; June, 20; July, 19; August, 20; September, 24; October, 30; November, 38½; December, 41½. 1780—January, 41½; February, 47½; March, 61½; April, 61½; May, 59; June, 61½; July, 64½.

The settlements with the soldiers were made by the auditors in accordance with the above scale of depreciation and the certificates issued to all persons in the service entitled to receive them. By subsequent legislation provision was made to redeem these certificates, and all were duly redeemed or paid in full at a later period.

One of the first acts of the general assembly providing for the redemption of the certificates of depreciation issued under the act of the eighteenth of December, 1780, was passed the twelfth day of March, 1783, and is found in Smith's Laws of Pennsylvania, Vol. II, page 62. This act provides for the sale of certain lands for the purpose of redeeming and paying the certificates of depreciation given to the officers and soldiers of the Pennsylvania line or their representatives. The preamble to this act reads as follows:

"WHEREAS, It was enacted by a law of this commonwealth, passed the

eighteenth day of December, in the year of our Lord one thousand seven hundred and eighty, entitled 'An act to settle and adjust the accounts of the troops of the state in the service of the United States, and for other purposes therein mentioned, that the certificates of depreciation given to the officers and soldiers of the Pennsylvania line should be receivable at the Land office of this state, equal to gold and silver, in the payment of purchase money of unlocated lands, if the possessor or possessors of the same should think proper to purchase such lands."

The second section of this act provides, "That for the more speedy and effectual complying with the intentions of the law aforesaid, there be, and hereby is, located and laid off a certain tract of land as follows: Beginning where the western boundary of this state crosses the Ohio river; thence up the said river to Fort Pitt; thence up the Allegheny river to the mouth of Mogulbughtition creek*; thence by a west line to the western boundary of the state; thence south by said boundary to the place of beginning; reserving to the use of the state three thousand acres in an oblong of not less than one mile in depth from the Allegheny and Ohio rivers, and extending up and down the said rivers, from opposite Fort Pitt, so far as may be necessary to include same, and the further quantity of three thousand acres on the Ohio, and on both sides of the mouth of Beaver creek, including Fort Mackintosh; all of which remaining tract of land, as aforesaid, is hereby appropriated as a farther fund for the purpose of redeeming the certificates, aforesaid, and shall for that purpose be laid out and disposed of as follows, that is to say, the Surveyor General of this state shall, according to such directions as may be given to him by the Supreme Executive Council, cause the aforesaid tract of land to be laid out into lots of not less than two hundred acres, nor more than three hundred and fifty acres each, numbering the same lots numerically on the draught or plot of the country aforesaid; and shall as soon as the same, or one hundred lots thereof, are surveyed, together with the Secretary of the Land Office and the Receiver General, proceed to sell the same lots in numerical order, at such times and places and under such regulations as shall be appointed by the Supreme Executive Council; the full consideration bid at such sales shall be paid into the Receiver General's office, either in gold or silver or in the certificates aforesaid, upon the full payment of which consideration and the expenses of surveying, together with all fees of the different offices, patents shall be issued in the usual form to the several buyers or vendees; and the different sums in specie that may be paid into the Receiver General's office shall be paid over by him to the treasury of this state for the purpose of redeeming such certificates as may remain unsatisfied at the end of such sales."

The lands thus described and set apart for the purpose indicated in that portion of the act last quoted lie north and west of the Ohio and

*Now called Mahoning creek.

Allegheny rivers, and they comprise at present parts of the wealthy and populous counties of Allegheny, Armstrong, Butler, Beaver and Lawrence, and embrace an area approximately of eleven hundred and twenty-five square miles, or 720,000 acres.

At the time the act of March 12, 1783, became a law the Indian claim to the section of the state therein described still existed. The Indians were jealous of their rights and restive under any real or fancied encroachments that might be made upon them, and it required the exercise of great care, caution and prudence on the part of the authorities to avert trouble on the northern and western boundaries of the state; and this they did not always succeed in doing, as many adventurous spirits, pushing far out into the unsettled wilderness discovered to their sorrow. Fortunately, however, by the treaty of October, 1784, with the Six Nations at Fort Stanwix, and that of January, 1785, with the Wyandots and Delawares at Fort McIntosh, the Indian title was extinguished to all the remaining territory within the then acknowledged limits of the state which had not been previously purchased. The boundaries of that great northwestern section of the state covered by this purchase may be briefly described as follows: Beginning on the east bank of the east branch of the Susquehanna river where it crosses the northern boundary of the state in Bradford county; thence down the East Branch to the mouth of Towanda creek; thence up Towanda creek to its headwaters; thence by a straight line west to the headwaters of Pine creek; thence down Pine creek to the West Branch of the Susquehanna; thence up the West Branch to Cherry Tree in Clearfield county; thence by a straight line to Kittanning, on the Allegheny river, in Armstrong county; thence down the Allegheny river to the Ohio river; thence down the Ohio river to where it crosses the western boundary of the state; thence north along the western boundary to Lake Erie, and thence east along the northern boundary of the state to the beginning; and within this territory at the present day we find the counties of Tioga, Potter, McKean, Warren, Crawford, Venango, Forest, Clarion, Elk, Jefferson, Cameron, Butler, Lawrence and Mercer, and parts of the counties of Bradford, Clinton, Clearfield, Indiana, Armstrong, Allegheny, Beaver and Erie.

It would appear by a letter from President Dickinson to the Surveyor General, found in Vol. X, page 53, of the Pennsylvania Archives, that the Supreme Executive Council hesitated somewhat, through fear of exciting Indian hostility, in proceeding immediately to carry into effect the act of March 12, 1783. The letter reads as follows: "The intelligence received by us of hostilities committed on the frontier of this state by Indians induced us to defer giving you directions for surveying and laying out in lots, the tract of land first described in the law, entitled 'An act for the sale of certain lands,' etc., passed on the twelfth day of last March, until we have taken some previous steps for facilitating the ex-

ecution of that measure, and had reason to hope that circumstances were so far matured as to be more favorable to the design of the legislature."

It was not long, however, until a different policy prevailed, as we are informed by a letter from Secretary Armstrong under date of June 19, 1783, to General William Irvine, then commanding officer of Fort Pitt. General Irvine was informed that council had come to a determination to make sale of the lands appropriated by law for the redemption of the depreciation certificates, and had instructed the Surveyor General "to proceed with all possible dispatch with the first steps of that business." General Irvine was also informed that the Surveyor General had been directed to call upon him for advice and assistance.

These instructions to the Surveyor General were given on the tenth day of June, 1783, nine days previous to the letter to General Irvine, and on the twenty-eighth day of August the Supreme Executive Council is informed by a letter of John Lukens, S. G., that "agreeable to your order * * * a number of surveyors have been appointed and received their orders for surveying the land, * * * and are gone forward on that service, and the others are ready to follow, so as to be there the tenth of next month." In the same letter a request was made for an order to General Irvine "to afford them a guard while in that service (or at least while they run the west and north boundaries of said tract), as they look on it not very safe to proceed without."

The depreciation tract was divided into five districts, as represented in the accompanying map, and a surveyor appointed for each—Alexander McClean for the first district, Daniel Leet for the second district, Nathaniel Breading, William Alexander, Samuel Nicholson, Ephraim Douglass and Samuel Jones for the third district, subdivided into five parts; James Cunningham for the fourth district, and Joshua Elder for the fifth district.

The surveys in these districts were begun in the summer of 1785, and were not all completed until the July of 1789. In addition to the separate surveys of each tract there are on file in the department complete connected drafts of the surveys of each district, except that of Mr. McClean's, and it is not known why a draft of his district was not returned.

In Daniel Leet's district, No. 2, there are two connected drafts—one containing 143 tracts and the other 224 tracts—the first surveys—143 tracts—were made during the months of April, May, June and July, 1785, and the others during the summer of 1786. In Nathaniel Breading's part of district No. 3, the connected draft contains 126 tracts, the surveys of which were made in the month of June, 1785. In William Alexander's part of district No. 3 the connected draft contains 139 tracts, surveyed during the months of June and July, 1785. In Samuel Nicholson's part of district No. 3 there are two connected drafts—one containing 77 tracts surveyed in 1785, and the other containing 65 tracts. Time of survey not given. In Ephraim Douglas' part of district No. 3 the connected draft contains 215 tracts surveyed in 1786. In Samuel Jones'

part of district No. 3 there are three connected drafts—the first containing 37 tracts, the second 63 tracts and the third 48 tracts, making in all 148 tracts, the time of surveys not given in the first two. The 48 tracts were surveyed in July, 1789. In James Cunningham's district No. 4 the connected draft shows 485 tracts. These tracts were surveyed during the months of July, August, September and October, 1785, and the months of May, June, August, September and October, 1787. In Joshua Elder's district No. 5 there are two connected drafts—one containing 338 tracts, surveyed during the summer of 1785, and the other containing 193 tracts, surveyed in the months of August and September, 1786.

By the act of assembly the Surveyor General, the Secretary of the Land Office and the Receiver General of the state were authorized as commissioners under the direction of the Supreme Executive Council to proceed to sell in numerical order the lots as soon as the drafts or plots of the same, or "one hundred lots thereof were returned." The surveys first returned were those of a part of Daniel Leet's district No. 2. The sales were to be made by auction and the question then arose as to whether the land should be sold by the acre or by the tract. The Supreme Executive Council directed the Land office, by a letter dated the eighteenth of November, 1785, "first, * * * that the land should be sold by the acre; second, that the city auctioneer be employed to sell them, and, third, that no warrant directing a return of survey should issue." With these preliminary details arranged, the officers designated in the act proceeded under instructions which had been previously given to them to make the first sales of these lands.

The first sales were made in Philadelphia on the twenty-first and twenty-third days of November, 1785, and comprised 143 tracts of district No. 2, surveyed as has been before said, by Daniel Leet. These tracts contained in the aggregate 32,202 acres, and brought £13,987 14*s.*, an average price slightly more than eight shillings five pence an acre. The bids varied from fifty shillings an acre down to six pence an acre, but as the price then fixed by law for lands within the purchase of 1784 was thirty pounds per cent., or six shillings an acre, the average of the sale was regarded as very fair. The sale of the tracts in Daniel Leet's district was followed on the twenty-eighth and thirtieth days of the same month by sales of 126 tracts, containing 32,034 acres in Nathaniel Breading's part of district No. 3, bringing an aggregate sum of £4,042 17*s.* 3*d.* The prices at which these tracts were sold varied from twenty shillings six pence an acre down to six pence, an average of about two shillings six and one-half pence an acre. The low average of this sale, as compared with the average in Leet's district, seems not to have been entirely satisfactory to the commissioners charged with the duty of conducting them.

In a letter dated the sixth of December, 1785, to President Franklin

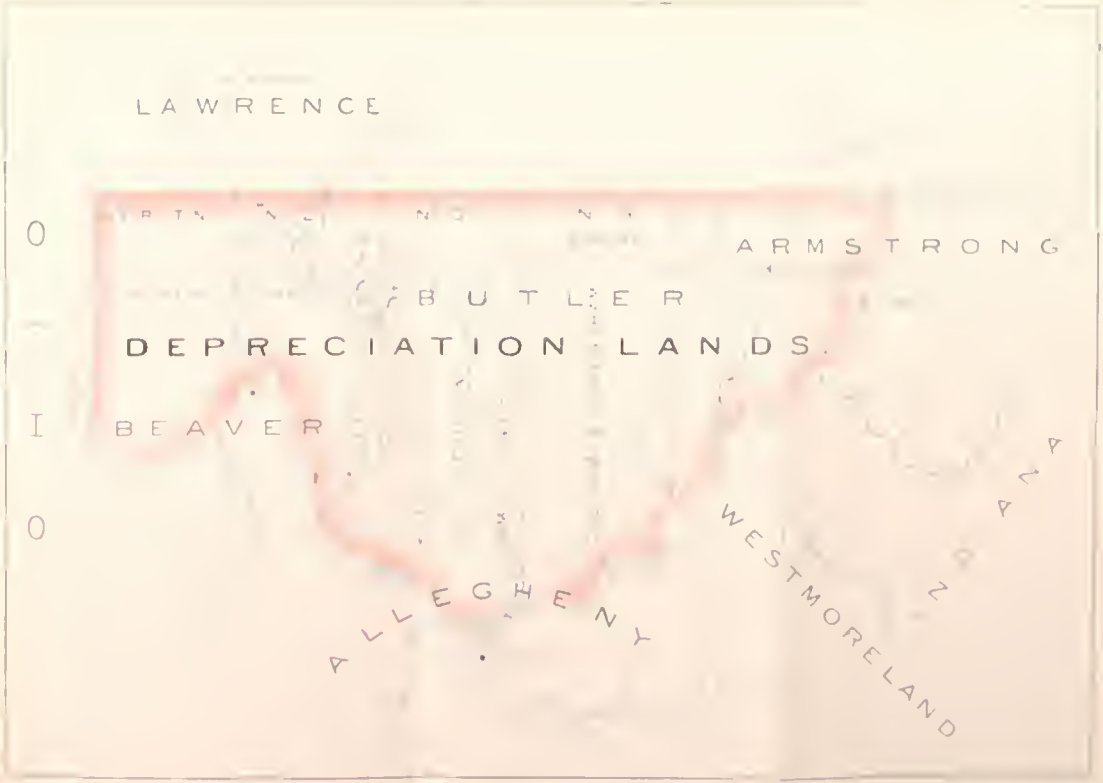
LAWRENCE
ARMSTRONG
BUTLER
DEPRECIATION LANDS.
BEAVER
WESTMORELAND
ALLEGHENY

of the Supreme Executive Council in relation to this sale, they say that "when the amount of sales in this district is added to that of Leet's the whole will average only 5*s.* 6*d.* per acre, being a less sum than is now received in the Land office for lands in the new purchase. Perhaps, your honors will esteem it eligible to postpone the further sale of these lands till towards the beginning of the next session of the assembly, and then to begin with a district above Fort Pitt, either Cunningham's or Elders, both being very good districts." It is not known whether council was influenced by the representation of the commissioners or not, but no further sales were made until the month of March, 1786. On the first, second and eleventh days of that month, 139 tracts in William Alexander's part of district No. 3, containing 32,153 acres, were sold at prices that varied from eight shillings an acre down to three pence an acre, bringing in the aggregate £1,717 17*s.* 10*d.*, the average being a little more than one shilling an acre. On the eighth and ninth days of the same month, 142 tracts in Samuel Nicholson's part of district No. 3, containing 33,501 acres, were sold at prices which varied from fifteen shillings nine pence an acre down to three pence an acre, bringing in the aggregate £2,791 4*s.* 10*d.*, an average of slightly above one shilling seven pence an acre. From the eleventh to the twenty second day of March, 309 tracts in James Cunningham's district No. 4, containing 71,309 acres were sold at prices that varied from sixteen shillings six pence an acre down to three pence an acre, bringing in the aggregate £5,672 3*s.* 10*d.*, also an average of a little more than one shilling seven pence an acre. On the twenty-seventh day of the same month there was a sale of 47 tracts, containing 13,047 acres in Alexander McClean's district No. 1, at prices that ran from nine shillings three pence an acre down to three pence an acre, bringing in the aggregate £984 11*s.* 4*d.*, an average of one shilling six pence an acre. The sales at Philadelphia were then suspended for a time and were resumed at Lancaster, on the fifth day of the following month of June, when 63 tracts in Samuel Jones' part of district No. 3 were sold, these tracts containing 13,114 acres, and the prices received for them varied from nineteen shillings nine pence an acre down to three pence an acre. In the aggregate they brought £1,414 7*s.* 3*d.*, the average being slightly above two shillings two pence an acre. The next sales were again held in Philadelphia, where, between the sixth and twenty-seventh days of September, 336 tracts in Joshua Elder's district No. 5, containing 82,337 acres were sold at prices that varied from seventeen shillings six pence down to three pence an acre. These tracts brought an aggregate sum of £9,439 5*s.* 5*d.*, an average slightly above two shillings three and one-half pence an acre. A very large number of the sales in this district were set aside by order of the Supreme Executive Council, as appears by the record book in this department. In March, 1786, by order of council, there was also a resale of 70 tracts of Nathaniel Breeding, part

of district No. 3, the original purchasers having failed to comply with the terms of sale. These tracts contained 17,874 acres and they brought at this second sale an aggregate sum of £487 2*s.* 7*d.*, an average of a little more than six pence an acre. After the sales of the tracts of Elder's district in September, 1786, no further effort was made to dispose of any of these lands until the month of March, 1787. A return of 200 additional tracts had been received from Daniel Leet, and the commissioners were then directed to sell them. The sale was held but the results fell far short of the expectations of the officials. The report of these sales, or of such tracts as were offered, made to council by Francis Johnson, under date of March 12, 1787, reads as follows: "I beg leave to report to Councils that pursuant to public notice given, I proceeded to the sale of the residue of Leet's district of depreciation lands at the Old Coffee House on the 7th inst., but to my great surprise and mortification the 27 lots which were sold on that day averaged only £5 8*s.* 4*d.* per 100 acres. The sales I then postponed till the 10th following when but three lots were sold at the rate of 25*s.* per 100 acres only, or 3*d.* per acre. Upon the whole I cannot help thinking that until the operation of the present low sales of the donation lands shall cease, no more public lands so remote from the city can be sold at auction to any advantage.

No sales were made of the tracts surveyed and returned by Ephraim Douglas in part of district No. 3, and all sales of depreciation lands by auction ceased with the last sale of 30 tracts in Leet's district made in March, 1787. The following recapitulation in tabular form shows the number of tracts sold in each district, by whom surveyed, the aggregate quanity in acres sold, and the amount which the lands brought in Pennsylvania currency, one pound being the equivalent of $2.66⅔:

RECAPITULATION.

DISTRICT.	Number of tracts sold.	By whom surveyed.	Acres.	Amount.
No. 1, ...	47	Alexander McClean,	13,047	£984 11*s.* 4*d.*
No. 2, ...	143	Daniel Leet, 1st sale,	33,202	13,985 14
No. 2, ...	30	Daniel Leet, 2d sale,	6,238	310 18 3
No. 3, ...	126	Nathaniel Breading,	32,034	4,042 17 3
No. 3, ...	139	William Alexander,	32,153	1,717 17 10
No. 3, ...	142	Samuel Nicholson, .	33,501	2,791 4 10
No. 3, ...	63	Samuel Jones,	13,114	1,414 7 3
No. 4, ...	309	James Cunningham,	71,309	5,672 3 10
No. 5, ...	336	Joshua Elder, . . .	82,337	9,439 5 5
Total, ...	1,315	. . . . .	316,935	£40,359

The general average per acre of the above sales is slightly in excess of two shillings six and one-half pence, or about thirty-four cents, and it was no doubt the low price offered for these lands, as compared with the price fixed by law (then £30 per hundred or 6 shillings per acre)

that determined the Supreme Executive Council to abandon the method of selling them by public sale.

The sum given in the statement £40,358 does not correctly represent the amount received by the state, but is considerably above it. This is owing to the fact that many of the purchasers failed to make payment, and for that cause a large number of the sales were not completed, and consequently were set aside by order of council. The books of the land office show that the amount actually received was £32,927, which, at the rate of $2.66⅔ per pound represents $87,805.33, and patents were duly granted to all purchasers who made payments as required by the terms of sale.

The lands within the depreciation district that remained unsold were subsequently opened to actual settlement and improvement under the provisions of the act of April 4, 1792, entitled "An act for the sale of vacant lands within this commonwealth, and of later enactments, es pecially those of 1811 and 1813.

The Indians had continued to be exceedingly troublesome on the western boundary and it was not until after General Wayne's treaty with them in 1795, that it became safe for settlers with their families to enter upon the lands north and west of the Ohio and Allegheny rivers and Conewango creek.

But special provision was made in the acts mentioned for the settlement and improvement of such parts of these lands as had not been appropriated to public and charitable use, and as soon as the western frontier of the state had become pacified, and there was no longer fear of Indian incursions, there was a rapid influx of settlers to occupy them. The price fixed in 1792 for lands north and west of the Ohio and Allegheny rivers and Conewango creek was seven pounds ten shillings, or twenty dollars per hundred acres, and it has remained the same to the present time. This rate, however, does not apply to the undrawn donation lots.

BOUNDARY LINES AND BOUNDARY LINE MONUMENTS.

No examination of the boundary line monuments has been made since the last report, as the act of 1889 provides for their examination but once in every five years. The law of New York state provides for the examination of the boundary monuments between that state and adjoining states triennially by a competent civil engineer. This law differs materially from the law of Pennsylvania. It would be advantageous to both states if they were subject to the same law in regard to this matter. Much less expensive examinations could be made, and no doubt much more satisfactory ones. The State of New York, under its law, will cause an examination to be made during the present year, and it would seem proper that our law should be so amended as to give authority for the appointment of a competent civil engineer for the state,

clothed with the same authority as is given in New York, and that the two engineers together be authorized to make examinations of the monuments and report to their respective states thereon. This would be more satisfactory in every way, and the report, when received, would be of greater value.

STATE WEATHER SERVICE BUREAU

This bureau was established by the act of May 13, 1887. The duties incident to its management were imposed by the act upon the Franklin Institute of Philadelphia, which authorizes all expenditures when an appropriation is made, but the actual payment of the bills is made through the Department of Internal Affairs, the secretary being authorized to pay such bills as may be approved by the institute.

No appropriation was made at the last session of the legislature, and the report of the institute on the weather service for the year is therefore somewhat meager.

A bill was passed in the session of 1891, placing the management of the bureau in charge of the Secretary of Internal Affairs, but the bill did not receive executive approval, and therefore failed to become a law. It is presumed that the legislature, at its next session, will make provision for the continuance of the weather service bureau, upon the grounds that it can be a conservator of large interests in the state, especially those of the agriculturists.

All the appropriations made under the orignal act and under the appropriation act of 1889 have been expended, as appears by the vouchers that have been certified and filed in the Auditor General's department. The detailed report of the Franklin Institute relative to observations made during the last year is published herewith.

HALL OF THE FRANKLIN INSTITUTE,
PHILADELPHIA, *January 2, 1893.*

To the Hon. THOMAS J. STEWART,
Secretary of Internal Affairs, Harrisburg, Pa.:

SIR: I have the honor to submit the following report of the operations of the Pennsylvania State Weather Service for the year ending November 30, 1892.

I enclose herein the annual report of Mr. H. L. Ball, observer in charge, who informs me that he has mailed to you directly copies of the twelve monthly bulletins issued since his last report. These bulletins may be considered as part of the report herein enclosed.

The plan described in my report of February 3, 1892, of running the state weather service for two years upon the unexpended balance of the appropriation of 1889, has operated quite as successfully as was

hoped for, thanks to the loyalty of the voluntary observers and the assistance of the chief of the weather bureau of the United States.

We have secured the continuity of the observations, and the deposit in the public offices and elsewhere of a number of hand-made copies, enough to preserve the records.

We have been unable to make prompt publication of the bulletins, or to replace some broken instruments, and we have been forced to defer the establishment of new stations, and the supply of self-recording instruments in stations already established.

The display branch of the service has been limited to the distribution of a few flags obtained from the United States Weather Bureau at Washington.

Still, the voluntary observers are in good heart; the service is well performed as far as it goes, and (making due allowance for our poverty) the results compare favorably with other state services.

The display service is that branch which provides for the immediate publication of the forecasts, based upon all the observations throughout the United States, and is of the utmost benefit to all persons whose interests depend upon the coming weather. It should be extended throughout the state for the sake of the farming interests.

It is, however, the most expensive branch, as signal flags are subject to continual wear, and require continual renewing.

It would be of great benefit to the service if the necessary appropriation to continue it should be made as early as possible, so that it should be replaced in full operation without unnecessary delay.

I have again to testify to the zeal and assiduity of the voluntary observers throughout the state and to the assistance and co-operation of the officers of the United State Weather Bureau, from the chief at Washington and to the assistant in charge at Philadelphia. I have the honor to be,

Your obedient servant,

W. P. TATHAM,

Chairman of the Committee on Meteorology of the Franklin Institute.

PHILADELPHIA, *December 27, 1893.*

To W. P. TATHAM,

Director Pennsylvania State Weather Service:

SIR: I have the honor to submit the following report of the operations of the state weather service during the year ending November 30th, 1892:

On December 15, 1891, the chief of the weather bureau appointed me as assistant to the director, *vice* Mr. L. M. Dey, and I have since been in active charge of the service.

There have been few changes in the number of observers. Several stations were established and a few discontinued. This branch of the

work is necessarily at a standstill for want of money with which to purchase new instruments, and for repairing the ones now in use.

The monthly publication of the data collected by the observers is still issued by duplicating process—a process utterly inadequate and insufficient to supply the needs of those for whom it is intended. Much valuable data is necessarily omitted that should be published in a neat and attractive form. Not until this is done will the publications be of substantial or general value.

The weekly weather crop bulletins were issued throughout the crop season.

The popularity of these bulletins is shown by the fact that the issue this year was nearly double that of the previous season, and were regularly published in about one hundred of the leading newspapers throughout the state. Their purpose is to give careful and accurate notes of the effect of current weather of the week upon all rural industries, and to afford a meteorological comparison of each week and season with previous weeks and seasons. Being such, they occupy a very important place in the publications of the service, and should, by all means, be printed instead of issuing them by hand by duplicating process.

Last spring I visited a number of the stations, and found that all of them needed more or less attention in repairing and comparing the instruments. Many observers need new instrument shelters, and all the shelters need a coat of paint. The stations should be inspected at least once a year, and every instrument cleaned and compared. Many observers have this work done at private expense rather than see them in untidy condition. This should not be expected of those who give so much of their time and labor for public use. I heard nothing but words of praise for the service. Its usefulness to the people is too fully apparent to need further mention.

The establishment of display stations of weather forecasts has continued. The flags for this purpose have all been supplied by the Chief of the United States Weather Bureau, and it is only through his aid, in furnishing flags and other supplies, that the service could have been maintained. The appropriations granted by the national legislature for the support of the United States Weather Bureau are barely sufficient for its own needs, and we should not rely upon the continuation of this aid.

Many applications from granges throughout the state, and from persons wishing to make display of weather forecasts, were postponed until more appropriations could be obtained.

The granges have taken a lively interest in these displays, and if the coming legislature appropriates sufficient money, about three hundred granges will be supplied with flags for display.

There are many improvements that can be made in the service. Every county should have at least one meteorological station. Twenty counties are yet without one. The larger and more important stations should

be supplied with self-registering instruments, especially with thermographs and rain-gauges, and, if possible, with sunshine recorders, as this element plays a most important part in the floral laboratory. Again, better and more durable systems for disseminating the weather forecasts should be tried and adopted. The flag system is the best at present known, but it is faulty, and, in many respects, expensive.

The field of usefulness of the service is wide, and as yet but partly developed. Systematic and thorough study of the climate of each section is necessary to intelligent husbandry. Upon such must depend the success of that which is the occupation of a large majority of the inhabitants of the state.

The observers are doing much to extend the usefulness of the service, and their voluntary efforts should be encouraged by sufficient appropriations to carry on the work. Were it not for the fact that the appropriations granted in former years had been judiciously expended, and that the National Weather Bureau extended aid, the organization must surely have disbanded after the failure to secure appropriations in 1890. As it is, we have been able to at least hold our ground, with the hope that the coming legislature would vote the needed amount.

The thanks of the officers of the service should be given to the Chief of the United States Weather Bureau for his liberal aid, and to the corps of observers who have so largely contributed their time and labor, and upon whom depends, in the greatest degree, the success of the service.

Very respectfully,

H. L. BALL,

Observer Weather Bureau, Assistant Director.

PENNSYLVANIA STATE WEATHER SERVICE BULLETINS.

[Prepared under the direction of the Committee on Meteorology of the Franklin Institute.]

MONTHLY WEATHER REVIEW FOR DECEMBER, 1891.

HALL OF THE FRANKLIN INSTITUTE,
PHILADELPHIA, *December 31, 1891.*

General Remarks.

The month just closed has been one of the warmest on record, and is in marked contrast with the corresponding month of 1890. The mean temperature of this December being eleven degrees higher than last December.

Following is a tabulated statement of the mean temperatures for December since the Pennsylvania State Service has been in operation:

December, 1887, mean temperature 31°.5.
December, 1888, mean temperature 32°.6.
December, 1889, mean temperature 39.°3.
December, 1890, mean temperature 27°.5.
December, 1891, mean temperature 38°.6.

It will be noticed that December, 1889, was slightly warmer than in 1891.

The month was almost entirely without the low temperatures that usually occur, and the maximum temperatures were decidedly higher.

Another marked feature of the past month was the almost entire absence of snowfall. The largest total was 3.00 inches, while in December, 1890, 96.00 inches, 65.00 inches, 60.00 inches and 57.00 inches for the month were reported at different stations.

Owing to the continued warm weather the crops were not injured, and they are reported as generally in good condition.

Temperature.

The mean temperature for December, 1891, was 38°.6, which is over 8°.0 above the normal, and 11°.1 above the corresponding month of 1890.

The mean of the daily maxima and minima temperatures, 47°.9 and 28°.9, give an average daily range of 19°.0 and a monthly mean of 38°.4.

Highest monthly mean, 44°.0 at Altoona.

Lowest monthly mean, 33°.6 at Kane.

Highest temperature recorded during the month, 68°.0 on the 5th at Meadville.

Lowest temperature, minus 3°.0 on the 18th at Somerset.

Greatest local monthly range, 66°.0 at Somerset.

Least local monthly range, 38°.0 at Kane.

Greatest daily range, 49°.0 at Ligonier on the 18th.

Least daily range, 2°.0 at Hulmeville, Westtown and Dyberry on the 25th, at Grampian Hills on the 20th, Erie on the 30th and Columbus on the 7th.

From January 1, 1891, to December 31, 1891, the excess in temperature at Philadelphia was 362°, at Erie 207° and at Pittsburg 275°.

Barometer.

The mean pressure for the month, 30.18, is about .12 above the normal. At the United States Weather Bureau stations, the highest observed was 30.69 at Pittsburg on the 18th, and the lowest 29.55 at Philadelphia on the 16th and at Erie on the 15th.

Precipitation.

The average precipitation, 4.09 inches for the month, is in excess of 1.12 inch.

The largest totals in inches were Drifton, 6.53; Girardville, 6.23; McConnellsburg, 5.62, and Quakertown, 5.44.

The least were Blue Knob, 2.00; Newcastle, 2.58; Wysox, 2.83, and Altoona, 2.96.

The following are the largest totals of snowfall reported: Blue Knob, 3.50; Kane, 3.00, and Emporium, 2.75 inches.

Wind and Weather.

The prevailing wind was from the southwest.

Average number: Rainy days, 10; clear days, 12; fair days, 8; cloudy days, 11.

Miscellaneous Phenomena.

Snow.—Blue Knob, 4th, 7th, 16th, 17th, 27th, 29th; Hollidaysburg, 16th, 17th, 27th; Le Roy, 16th, 17th; Johnstown, 16th, 21st, 26th; Emporium, 7th, 16th, 17th, 27th, 29th; State College, 17th; Grampian Hills, 16th, 29th; Meadville, 7th, 16th, 17th; Saegerstown, 6th, 16th, 17th, 27th, 29th; Carlisle, 2d, 10th, 20th, 21st, 28th; Newcastle, 17th; Coopersburg, 17th; Kane, 16th, 17th; Selinsgrove, 16th, 17th; Wellsboro, 16th; Lewisburg, 17th; Columbus, 15th, 16th, 27th, 29th; Dyberry, 7th, 16th, 17th, 18th, 30th; York, 17th.

Hail.—Wellsboro, 15th.

Sleet.—Blue Knob, 29th; Hollidaysburg, 29th; Saegerstown, 29th, 31st; Wellsboro, 16th; Dyberry, 15th.

Aurora.—Selinsgrove, 27th, 28th.

Solar Halos.—Le Roy, 9th, 28th; Philadelphia, 2d, 3d, 20th; Philadelphia, 6th, 22d, 23d; Dyberry, 28th.

Lunar Halos.—Le Roy, 8th, 9th; State College, 8th, 11th; West Chester, 11th; Phœnixville, 14th; Saegerstown, 18th; Carlisle, 13th; Lebanon, 10th, 19th, 21st; Philadelphia, 11th, 16th; Philadelphia, 11th, 13th, 15th; Selinsgrove, 8th, 11th; Somerset, 11th; York, 11th.

Coronæ.—Blue Knob, 14th; Saegerstown, 18th, 19th; Dyberry, 13th.

Thunder.—Hulmeville, 29th; West Chester, 24th; Philadelphia, 29th; Philadelphia, 4th, 29th; York, 29th.

Verification of Weather Forecasts.

Percentage of local verifications of weather and temperature signals as reported by displaymen: Weather, 93 per cent.; temperature, 93 per cent.

H. L. BALL,
Observer in Charge.

MONTHLY SUMMARY OF REPORTS *by Voluntary Observers of the Pennsylvania State Weather Service for December, 1891.*

County.	Station.	Elevation.	Barometer Reduced to Sea Level.			Temperature.											
							Maximum.		Minimum.				Daily Range.				
			Mean.	Highest.	Lowest.	Mean.	Highest.	Date.	Lowest.	Date.	Mean of maximum.	Mean of minimum.	Mean.	Greatest.	Date.	Least.	Date.
Allegheny,	Pittsburg,*	847	30.19	30.69	29.64	42 1	63	4	16	18	50.2	34.0	16.2	29	21	6	25
Berks,	Hamburg* (28 days),	380	....	....	....	38.2	....	....	....	....	....	....	....	....	....	....	....
Berks,	Reading,	280	....	....	....	39.3	....	....	....	....	....	....	....	....	....	....	....
Blair,	Altoona,†	1,181	....	....	....	44.0	60	4	6	18	52.4	35.6	16.8	35	18	4	26
Blair,	Blue Knob,	2,500	....	....	....	34.3	....	....	....	....	....	....	....	....	....	....	....
Blair,	Hollidaysburg,	947	....	....	....	38.7	60	4	8	18	48.4	25.0	23.4	38	1	10	24
Bradford,	Wysox,	718	30.16	30.68	29.63	36.6	60	4	10	17	44.4	26.4	18.0	28	1,10	6	8
Bradford,	LeRoy,	1,400	....	....	....	35.7	57	4	7	7	43.0	28.6	14.4	24	16	6	30
Bucks,	Hulmeville,	....	30.16	30.62	29.49	40.4	66	23	17	17	50.4	30.3	20.1	33	3	2	25
Bucks,	Forks of Neshaminy (Rush Valley) (29 days),	....	....	....	....	42.2	....	....	....	....	....	....	....	....	....	....	....
Bucks,	Quakertown (24 days),	536	30.20	....	....	38.2	....	....	....	....	50.9	26.6	23.3	....	....	....	....
Cambria,	Johnstown,*	1,184	30.24	30.71	29.74	38.8	61	15	10	8	49.8	27.9	21.9	40	1	10	25
Cameron,	Emporium,	1,030	....	....	....	36.7	58	4	8	18	45.4	25.3	20.1	33	10,21	7	29
Centre,	State College,	1,191	30.14	30.65	29.53	37.8	58	4	6	18	46.0	28.6	17.4	29	16	7	15
Chester,	West Chester,	455	....	....	....	41.5	64	23	13	18	50.7	32.3	18.4	28	2	4	25
Chester,	Coatesville,	380	....	....	....	38.9	65	23	13	18	52.7	27.4	25.3	46	10	6	25
Chester,	Kennett Square,	275	....	....	....	37.5	....	....	....	....	....	....	....	....	....	....	....
Chester,	Phœnixville,*	183	30.20	30.62	29.56	41.5	66	23	15	18	51.7	31.3	20.4	30	2	5	25
Chester,	Westtown,	350	30.13	30.66	29.66	40.5	65	4	16	17	....	....	....	34	3	2	25
Clearfield,	Grampian Hills,	1,450	....	....	....	34.8	56	4, 15	4	18	41.8	27.8	14.0	26	1,20	2	29
Clinton,	Lock Haven,	560	....	....	....	37.4	64	10	9	18	45.5	27.3	18.2	43	10	6	25
Crawford,	Meadville (30 days),	1,300	....	....	....	39.6	68	5	9	18	50.3	28.9	21.4	37	19	7	31
Crawford,	Sægerstown,	....	....	....	....	35.8	57	4	6	19	44.9	25.6	18.3	34	19	5	15
Cumberland,	Carlisle,	480	....	....	....	38.6	65	10	3	18	49.8	28.2	21.6	42	10	4	25
Dauphin,	Harrisburg,*	361	30.20	30.66	29.62	39.8	63	4	14	18	47.4	32.3	15.1	29	10	3	15
Delaware,	Swarthmore College,	190	30.17	30.58	29.66	41.2	66	23	14	18	50.2	32.6	17.6	30	3	4	25
Erie,	Erie,*	681	30.10	30.61	29.55	38.0	60	15	17	17, 18	44.4	31.2	13.2	24	15	2	30
Fayette,	Uniontown,	1,000	....	....	....	41.3	....	....	....	....	50.4	32.2	18.2	....	....	....	....
Fulton,	McConnellsburg,	875	....	....	....	39.8	64	10	12	18	51.1	28.4	22.7	45	19	9	15
Huntingdon,	Huntingdon,*	650	....	....	....	38.7	61	6	9	18	49.8	27.6	22.2	38	1,2	12	25
Lancaster,	Lancaster* (16 days),	413	....	....	....	41.8	....	....	....	....	....	....	....	....	....	....	....

* Observation taken at 8 a. m. and 8 p. m. † Observation taken at noon.

MONTHLY SUMMARY OF REPORTS—*Continued.*

County.	Station.	Elevation.	Barometer Reduced to Sea Level.			Temperature.											
							Maximum.		Minimum.				Daily Range.				
			Mean.	Highest.	Lowest.	Mean.	Highest.	Date.	Lowest.	Date.	Mean of maximum.	Mean of minimum.	Mean.	Greatest.	Date.	Least.	Date.
Lawrence,	Newcastle,	932	....	....	....	40.3	58	16	12	18	48.0	27.0	21.0	38	12	7	17
Lebanon,	Lebanon,	474	30.19	30.66	29.52	38.7	62	23	14	18	48.8	29.1	19.7	35	10	5	25
Lehigh,	Coopersburg,	520	....	....	....	39.6	62	10	14	18	51.7	30.8	20.9	32	10	6	25
Luzerne,	Drifton * (27 days),	1,655	30.24	30.63	29.67	35.6	57	4	7	17	44.1	27.2	16.9	38	18	4	25
Luzerne,	Wilkesbarre, *	575	....	....	....	....	....	....	....	....	....	....	....	....	....	....	....
Lycoming,	Williamsport,	....	....	....	....	....	....	....	....	....	....	....	....	....	....	....	....
McKean,	Kane * (26 days),	....	....	....	....	33.6	46	26	8	18	40.3	27.0	13.3	26	9	2	16, 17
McKean,	Smethport,	1,500	....	....	....	....	....	....	....	....	....	....	....	....	....	....	....
Montgomery,	Pottstown,	150	....	....	....	40.7	65	23	16	18	49.8	31.5	18.3	34	10	4	25
Philadelphia,	Philadelphia weather bureau,	117	30.21	30.62	29.55	42.8	66	23	15	18	50.7	34.8	15.9	23	19	4	27
Philadelphia,	Philadelphia, Centennial avenue.	120	30.20	30.62	29.55	43.3	66	23	17	18	52.4	34.3	18.1	24	13	5	25
Schuylkill,	Girardville,	1,000	30.14	30.53	29.07	37.6	60	4	8	16	46.7	26.6	20.1	46	16	7	27
Snyder,	Selinsgrove,	445	30.18	30.83	29.49	39.6	63	5	11	18	48.6	30.6	18.0	34	10	5	4
Somerset,	Somerset,	2,250	....	....	....	35.0	63	14	3	18	46.2	24.2	22.0	29	3	3	25
Tioga,	Wellsboro,	1,327	30.12	30.63	29.55	34.4	56	4	8	17	43.3	26.0	17.3	38	21	4	17
Union,	Lewisburg,	450	....	....	....	38.3	61	4	9	18	45.9	30.7	15.2	32	10	2	16
Warren,	Columbus,	1,410	....	....	....	34.7	55	4	4	18	42.4	27.0	15.4	36	21	2	7
Wayne,	Dyberry,	1,100	....	....	....	34.5	56	13	7	17	43.7	25.4	18.3	36	11	2	25
Wayne,	Honesdale,	1,000	....	....	....	35.1	57	4	10	17	43.8	26.4	17.4	30	10	5	25
Westmoreland,	Ligonier (30 days),	1,750	....	....	....	39.6	63	16	7	18	53.3	26.0	27.3	49	18	9	25
Wyoming,	South Eaton, *	660	....	....	....	37.6	58	23	11	18	47.3	27.8	19.5	32	13	8	24
York,	York,	385	30.14	30.57	29.71	40.0	64	4, 23	12	18	51.1	28.8	22.3	39	10	8	27

* Observation taken at 8 a. m. and 8 p. m. † Observation taken at noon.

MONTHLY SUMMARY OF REPORTS—*Continued.*

COUNTY.	STATION.	Relative humidity.	Dew point.	PRECIPITATION. Total, including melted snow.	PRECIPITATION. Snow.	DEPTH OF SNOW ON GROUND. 15th.	DEPTH OF SNOW ON GROUND. 31st.	NUMBER OF DAYS. With rain.	NUMBER OF DAYS. Clear.	NUMBER OF DAYS. Fair.	NUMBER OF DAYS. Cloudy.	WIND. PREVAILING DIRECTION. 7 a. m.	WIND. PREVAILING DIRECTION. 2 p. m.	WIND. PREVAILING DIRECTION. 9 p. m.	OBSERVERS.
Allegheny,	Pittsburg,*	61.3	27.8	3.05	...	...	..	12	10	8	13	W	...	S	O. D. Stewart. Obs. Weath. Bur.
Berks,	Hamburg* (28 days).	...	...	4.06	...	...	...	...	...	...	...	...	...	...	William Shipe.
Berks,	Reading,	...	...	3.61	...	...	...	...	...	...	...	...	...	...	Franklin Yager.
Blair,	Altoona,†	60.6	31.0	2.96	...	...	...	10	...	...	...	...	...	...	Dr. C. B. Dudley.
Blair.	Blue Knob,	...	...	2.00	3.50	...	...	10	12	7	12	NW	NW	NW	A. H. Boyle.
Blair,	Hollidaysburg,	72.6	29.5	3.89	T	...	...	8	15	6	10	W	W	W	Prof. J. A. Stewart.
Bradford.	Wysox,	76.0	29.0	2.83	...	...	...	9	13	3	15	SE	SW	SE	Charles Beecher.
Bradford,	LeRoy,	...	...	4.34	T	...	...	8	12	4	15	SW	SW	SW	G. W. T. Warburton.
Bucks,	Hulmeville.	...	...	4.01	...	...	...	7	14	6	11	SW	...	SW	L. Townsend.
Bucks,	Forks of Neshaminy (Rush Valley) (29 days),	...	...	4.88	...	...	...	7	15	6	8	W	W	W	J. C. Hilsman.
Bucks.	Quakertown (24 days),	77.7	31.2	5.44	T	...	...	...	...	...	...	SW	SW	SW	J. L. Heacock.
Cambria,	Johnstown.*	...	...	3.84	T	...	...	12	10	9	12	S	...	S	E. C. Lorentz,
Cameron.	Emporium,	80.2	31.0	4.96	2.75	...	T	11	11	8	12	W	W	W	T. B. Lloyd.
Centre.	State College,	76.3	30.3	4.08	T	...	...	11	11	7	13	W	W	W	Prof. Wm. Frear.
Chester,	West Chester,	66.3	31.5	4.00	...	...	...	12	16	4	11	W	NW	NW	J. C. Greene, D. D. S.
Chester,	Coatesville,	...	...	3.85	...	...	...	9	13	8	10	W	W	W	W. T. Gordon.
Chester,	Kennett Square,	...	...	4.09	...	...	...	8	14	7	10	NW	...	NW	B. P. Kirk.
Chester,	Phœnixville,	76.7	28.3	3.82	...	...	...	11	12	2	17	NW	...	NW	Knowles Crosker.
Chester.	Westtown,	...	...	3.24	...	...	...	8	14	7	10	W	W	W	T. H. Haines.
Clearfield,	Grampian Hills,	...	...	5.15	2.50	...	T	10	14	4	13	SW	SW	SW	N. Moore.
Clinton,	Lock Haven,	...	...	4.44	...	...	...	10	13	6	11	W	W	W	Prof. J. A. Robb.
Crawford,	Meadville (30 days),	...	...	...	...	...	...	...	12	6	12	...	...	...	E. C. Williams.
Crawford,	Sægerstown,	80.0	30.0	4.09	...	...	...	15	9	9	13	S	S	S	Miss E. A. G. Apple.
Cumberland	Carlisle,	81.3	33.0	3.66	T	...	...	11	10	15	6	W	W	N	J. E. Pague.
Dauphin,	Harrisburg,*	66.2	27.6	3.71	...	...	...	10	11	10	10	NW	...	NW	F. Ridgway, Obs. Weather Bureau.
Delaware,	Swarthmore College.	81.0	35.0	3.36	...	...	...	7	12	7	12	NW	SW	NW	Prof. Susan J. Cunningham.
Erie,	Erie,*	72.0	29.0	3.27	...	...	...	17	10	9	12	SW	...	SW	Peter Wood, Obs. Weather Bureau.
Fayette,	Uniontown,	...	...	4.22	...	...	...	...	18	3	10	...	...	...	Wm. Hunt.
Fulton,	McConnellsburg,	67.1	28.5	5.62	...	...	...	7	15	7	9	NW	SW	NW	T. F. Sloan.
Huntingdon,	Huntingdon.*	...	...	4.18	...	...	...	11	12	9	10	W	...	W	Prof. J. A. Swigart.
Lancaster,	Lancaster* (16 days),	...	...	...	...	...	...	...	...	...	...	...	...	...	L. T. Lampe.
Lawrence,	Newcastle,	...	...	2.58	0.5	...	...	7	12	4	15	SE	SE	SE	W. T. Butz.

Observation taken at 8 a. m. and 8 p. m. † Observation taken at noon. T Indicates trace of precipitation.

MONTHLY SUMMARY OF REPORTS—*Continued.*

County.	Station.	Relative humidity.	Dew point.	Precipitation. Total, including melted snow.	Precipitation. Snow.	Depth of snow on ground. 15th.	Depth of snow on ground. 31st.	Number of days. With rain.	Number of days. Clear.	Number of days. Fair.	Number of days. Cloudy.	Wind. Prevailing direction. 7 a. m.	Wind. Prevailing direction. 2 p. m.	Wind. Prevailing direction. 9 p. m.	Observers.
Lebanon,	Lebanon,	74.3	31.5	4.34	T	...	...	10	13	10	8	SW	SW	SW	G. W. Hayes, C. E.
Lehigh,	Coopersburg,	...	...	4.83	...	...	...	9	16	6	9	NE	SW	NE	Dr. M. H. Boye.
Luzerne,	Drifton* (27 days),	72.9	29.0	6.53	1.00	...	...	8	12	4	11	...	...	...	J. R. Wagner.
Luzerne,	Wilkesbarre,*	...	...	...	...	...	...	...	...	...	...	...	...	...	A. W. Betterly.
Lycoming,	Williamsport,	...	...	...	...	...	...	...	...	...	...	...	...	...	E. J. Fisher.
McKean.	Kane* (56 days),	...	...	3.66	3.00	...	...	7	13	2	11	E	...	...	C. H. Kemp.
McKean,	Smethport.	...	...	...	...	...	...	...	...	...	...	...	...	...	Armstrong & Brownell.
Montgomery,	Pottstown,	73.3	31.5	4.08	...	...	...	7	17	4	10	NW	SW	SW	Charles Moore, D. D. S.
Philadelphia,	Philadelphia weather bureau,	69.2	31.1	3.78	...	...	...	11	15	4	12	SW	...	SW	L. M. Dey, Obs. Weather Bureau.
Philadelphia,	Philadelphia. Centennial avenue,	76.1	33.7	4.26	...	...	...	10	12	8	11	SW	SW	SW	John Comly.
Schuylkill,	Girardville.	...	...	6.23	...	...	...	10	15	8	8	W	W	W	E. C. Wagner.
Snyder,	Selinsgrove,	78.2	32.7	3.97	...	...	...	9	9	14	8	SW	SW	SW	J. M. Boyer.
Somerset,	Somerset,	80.2	31.2	4.60	1.00	...	...	11	10	1	20	NW	NW	NW	W. M. Shrock.
Tioga,	Wellsboro,	80.0	68.0	4.01	0.25	...	...	8	12	8	11	S	S	S	H. D. Demming.
Union,	Lewisburg.	...	...	4.17	...	...	...	11	14	7	10	SW	...	SW	F. O. Whitman.
Warren,	Columbus,	60.0	19.2	4.57	...	T	T	12	12	4	15	SW	SW	SW	William Loveland.
Wayne,	Dyberry.	...	...	4.17	T	...	...	11	10	9	12	NW	NW	NW	Theodore Day.
Wayne,	Honesdale,	...	...	3.53	...	...	...	8	...	...	...	...	...	...	John Torrey.
Westmoreland,	Ligonier (30 days),	...	...	4.41	...	...	...	9	9	16	6	...	...	...	J. T. Ambrose.
Wyoming,	South Eaton,*	...	...	3.88	...	...	...	10	10	7	14	S	...	S	B. M. Hall.
York,	York,*	82.8	32.8	4.29	T	...	...	10	14	6	11	NW	...	NW	Mrs. L. H. Grenewald,

* Observation taken at 8 a. m. and 8 p. m. † Observation taken at noon. T Indicates trace of precipitation.

PRECIPITATION FOR DECEMBER, 1891.

DATE.	Altoona.	Blue Knob.	Browers Lock.	Carlisle.	Coatesville.	Columbus.	Coopersburg.	Doylestown.	Drifton.	Dyberry.	Emporium.	Erie.*	Forks of Neshaminy.	Frederick.	Girardville.	Grampian Hills.	Hamburg.	Harrisburg.*	Hollidaysburg.	Honesdale.	Hulmeville.
1,	...	...	...	...	...	...	...	...	...	...	...	...	...	...	...	...	...	...	...	...	...
2,	...	...	...	...	...	...	...	...	...	...	...	...	...	...	...	...	...	...	...	...	...
3,	...	...	...	...	...	...	...	...	...	...	...	...	...	...	...	...	...	...	...	...	...
4,	.90	.15	.98	.83	.59	.80	1.49	.94	2.13	1.33	1.64	.50	.95	1.32	1.92	1.16	.97	.81	1.28	1.10	.78
5,	.12	...	...	.04	...	...	...	...	...	...	...	.01	...	...	...	...	...	...	...	...	...
6,	...	...	...	...	...	.15	...	...	...	...	...	.08	...	...	...	...	...	...	...	...	...
7,	.10	.12	.58	.50	.81	.07	.50	.77	.28	.15	.12	.05	.75	.71	.18	.11	.47	.32	.18	.06	.55
8,	...	...	...	...	...	...	...	...	...	...	...	...	...	...	...	...	...	...	...	...	...
9,	...	...	...	...	...	...	...	...	...	...	...	...	...	...	...	...	...	...	...	...	...
10,	...	...	...	...	...	...	...	...	...	...	...	...	...	...	...	...	...	...	...	...	...
11,	...	...	...	...	...	...	...	...	...	...	...	...	...	...	...	...	...	...	...	...	...
12,	...	...	...	...	...	...	...	...	...	...	...	...	...	...	...	...	...	...	...	...	...
13,	...	...	...	...	...	...	...	...	...	...	...	...	...	...	...	...	...	...	...	...	...
14,	...	...	...	...	...	.15	...	...	...	...	...	.18	...	...	...	...	...	...	...	...	...
15,	.18	.02	...	.01	...	.42	...	.03	.01	.14	.60	.32	.04	.05	.14	.88	.01	.06	.52	.17	...
16,	.32	...	.14	...	.14	.63	.08	...	.15	.30	.72	.26	.15	.17	.26	.33	.02	T	...	.08	.20
17,	T	.10	...	...	...	...	...	...	...	...	...	.02	...	...	...	.04	...	T	...	...	...
18,	...	...	...	...	...	...	...	...	...	...	...	...	...	...	...	...	...	...	...	...	...
19,	...	...	...	...	...	...	...	...	...	...	...	...	...	...	...	...	...	...	...	...	...
20,	...	...	...	...	...	...	...	...	...	...	...	...	...	...	...	...	...	...	...	...	...
21,	...	...	...	...	...	...	...	...	...	...	...	...	...	...	...	...	...	T	...	...	...
22,	...	.01	...	...	...	.23	.06	...	...	.15	.11	.18	...	...	.36	.48	.01	.03	.14	...	...
23,	.20	.08	.27	.68	.38	1.05	.97	.45	.95	.55	.58	.86	.46	.81	1.04	.84	.66	.71	.40	.76	...
24,	.14	.17	1.02	.58	1.15	.35	.70	1.10	.32	.40	.36	.32	1.33	.86	.13	.12	.44	.60	.34	.24	1.55
25,	.03	...	...	.04	.01	...	...	...	...	.10	.03	.02	...	...	.13	...	...	.02	...	...	...
26,	.55	.62	.22	.68	.29	.32	.51	.39	.67	.32	.51	.13	.30	.38	.82	.63	.89	.76	.56	.45	.28
27,	T	.15	...	.03	...	.01	...	...	...	...	.06	.08	...	...	...	...	...	...	...	...	...
28,	...	...	...	...	...	...	...	...	...	...	...	...	...	...	...	...	.43	...	...	...	...
29,	...	.58	...	.03	.27	.38	.32	.04	2.02	.40	.23	.24	.90	.09	1.25	.56	...	.38	.47	...	.65
30,	.42	...	.34	.24	.21	...	.20	.57	...	.33	...	.01	...	.23	...	...	.20	.02	...	...	...
31,	...	...	...	...	...	...	...	...	...	...	...	.01	...	...	...	...	...	...	...	...	...
Total,	2.96	2.00	3.55	3.66	3.85	4.56	4.83	4.29	6.53	4.17	4.96	3.27	4.88	4.62	6.23	5.15	4.06	3.71	3.89	3.53	4.01

* United States Weather Bureau stations.

T Indicates trace of precipitation.

PRECIPITATION FOR DECEMBER, 1891—*Continued.*

DATE.	Huntingdon.	Johnstown.	Kane.	Kennett Square.	Lancaster.	Lansdale.	Lebanon.	Le Roy.	Lewisburg.	Ligonier.	Lock Haven.	East Mauch Chunk.	Meadville.	McConnellsburg.	Newcastle.	Ottsville.	Philadelphia.*	Philadelphia.	Phœnixville.	Pittsburg.*	Point Pleasant.
1,	...	...	...	...	...	...	...	...	...	...	...	...	...	...	...	...	...	...	...	...	...
2,	...	...	...	...	...	...	...	...	...	...	...	...	...	...	...	...	...	...	...	...	...
3,	...	...	...	...	...	...	...	...	...	...	...	...	...	...	...	...	...	...	...	...	...
4,	1.51	1.06	...	.97	...	.93	1.18	1.42	1.49	1.20	1.48	...	...	1.55	.62	1.35	.42	.64	.95	1.01	1.05
5,	...	...	...	...	...	...	...	...	...	...	...	...	...	...	...	.16	...	...	...	...	...
6,	...	T	...	...	...	...	...	...	...	...	...	...	...	...	.18	...	...	...	...	.05	...
7,	.11	.13	...	.70	...	...	.41	.02	.15	.25	...	...	...	...	...	.60	.73	.75	.61	.03	.88
8,	...	...	...	...	...	...	...	...	...	...	...	...	...	...	...	...	...	...	...	...	...
9,	...	...	...	...	...	...	...	...	...	...	...	...	...	...	...	...	...	...	...	...	...
10,	...	...	...	...	...	...	...	...	...	...	...	...	...	...	...	...	...	...	...	...	...
11,	...	...	...	...	...	...	...	...	...	...	...	...	...	...	...	...	...	...	...	...	...
12,	...	...	...	...	...	...	...	...	...	...	...	...	...	...	...	...	...	...	...	...	...
13,	...	...	...	...	...	...	...	...	...	...	...	...	...	...	...	...	...	...	...	...	...
14,	...	T	.25	...	...	...	...	...	...	...	.02	...	...	...	...	...	T	T	...	.07	...
15,	.21	.45	1.71	...	...	...	.01	.02	.03	.05	.33	...	...	.20	...	...	.01	T	.06	.06	...
16,	.13	.35	...	.16	...	...	.05	.38	...	.40	.13	...	...	...	.66	...	.06	.10	.10	.37	...
17,	...	.02	...	...	...	...	...	...	.07	...	...	...	...	...	...	...	...	T	...	.02	...
18,	...	...	...	...	...	...	...	...	...	...	...	...	...	...	...	...	...	...	...	...	...
19,	...	...	...	...	...	...	...	...	...	...	...	...	...	...	...	...	...	...	...	...	...
20,	...	...	...	...	...	...	...	...	...	...	...	...	...	...	...	...	...	...	...	...	...
21,	...	...	...	...	...	...	...	...	...	...	...	...	...	...	...	...	...	T	...	...	...
22,	.02	.17	.46	...	...	...	.01	T	...	.20	.20	...	...	...	...	...	T	T	...	.21	...
23,	.62	.34	.38	.18	...	.05	.56	.50	...	.84	.27	...	...	1.72	...	1.05	.04	.08	.40	.52	.78
24,	.30	.13	.25	1.42	...	1.70	.57	.32	...	.15	.53	...	...	.90	.64	1.22	1.61	1.74	1.13	.02	1.04
25,	.01	.02	.43	...	...	.03	...	...	...	...	.08	...	...	...	.01	...	.02	.05	.01	.29	...
26,	.72	.57	.18	.19	...	.46	.83	.33	1.43	.55	.66	...	...	.57	.23	.32	.32	.30	.21	T	.48
27,	...	T	...	...	...	...	...	...	...	...	...	...	...	...	...	...	.01	.01	...	...	.02
28,	...	...	...	...	...	...	...	...	...	...	...	...	...	...	...	...	...	...	...	...	...
29,	.25	.58	...	.27	...	...	.71	1.35	.80	.75	.74	...	...	.61	.28	.20	.30	.31	.17	.40	.16
30,	.30	.02	...	.20	...	.30	.01	...	...	...	...	...	...	.07	...	.47	.26	.28	.18	T	.45
31,	...	...	...	...	...	...	...	...	.20	...	...	...	...	...	...	...	...	...	...	...	...
Total,	4.18	3.84	3.66	4.09	...	3.41	4.04	4.34	4.17	4.44	4.44	...	...	5.62	2.62	5.37	3.78	4.26	3.82	3.05	4.86

* United States Weather Bureau stations.

T Indicates trace of precipitation.

PRECIPITATION FOR DECEMBER, 1891—*Continued.*

DATE.	Pottstown.	Quakertown.	Reading.	Sægerstown.	Seishottzville.	Selinsgrove.	Smethport.	Smith's Corner.	Somerset.	South Eaton.	State College.	Swarthmore.	Uniontown.	Wellsboro.	West Chester.	Westtown.	Wilkesbarre.	Williamsport.	Wysox.	York.
1,	...	...	...	...	...	...	...	...	...	...	...	...	...	...	...	...	...	...	...	...
2,	...	...	...	...	...	...	...	...	...	...	...	...	...	...	...	...	...	...	...	...
3,	...	...	...	...	...	...	...	...	...	...	...	...	...	...	...	...	...	...	...	...
4,	.80	1.48	.68	.72	1.23	1.30	...	1.00	1.75	.94	1.50	.38	1.27	2.35	.79	.70	...	...	.90	1.55
5,	...	...	...	...	...	...	...	...	...	...	...	...	...	...	.04	...	...	...	...	...
6,	...	...	...	.12	...	...	...	...	...	...	...	...	...	...	...	...	...	...	...	...
7,	.65	.71	.37	.08	.57	.11	...	.80	.35	.07	.06	.66	.33	...	.70	.70	...	...	...	.36
8,	...	...	...	...	...	...	...	...	...	...	...	...	...	...	.03	...	...	...	...	...
9,	...	...	...	...	...	...	...	...	...	...	...	...	...	...	...	...	...	...	...	...
10,	...	...	...	...	...	...	...	...	...	...	...	...	...	...	...	...	...	...	...	...
11,	...	...	...	...	...	...	...	...	...	...	...	...	...	...	...	...	...	...	...	...
12,	...	...	...	...	...	...	...	...	...	...	...	...	...	...	...	...	...	...	...	...
13,	...	...	...	...	...	...	...	...	...	...	...	...	...	...	...	...	...	...	...	...
14,	...	...	...	.05	...	...	...	...	...	...	...	...	...	...	...	...	...	...	.06	...
15,	...	...	.01	.48	...	.05	...	.02	.30	.09	.18	...	.18	.16	.03	.05	...	...	.21	.02
16,	.20	.15	.15	.29	.14	...	...	.14	.10	.05	.22	...	.28	.40	.18	...	...	...	...	.03
17,	...	...	.01	.40	...	...	...	...	.11	...	T	...	...	...	...	...	...	...	...	...
18,	...	...	...	...	...	...	...	...	...	...	T	...	...	...	...	...	...	...	...	...
19,	...	...	...	...	...	...	...	...	...	...	...	...	...	...	...	...	...	...	...	...
20,	...	...	...	...	...	...	...	...	...	...	...	...	...	...	...	...	...	...	...	...
21,	...	...	...	...	...	...	...	...	.15	...	...	...	...	...	...	...	...	...	...	...
22,	...	.22	.20	.21	...	.23	...	...	...	.03	.15	...	.05	.02	...	.07	...	...	.19	.04
23,	.80	1.12	.58	.92	1.21	.25	...	.85	.80	.52	.42	.05	.36	.78	.23	...	...	...	.24	.25
24,	.82	.94	.05	.26	.71	.22	...	1.02	.45	.13	.27	1.60	.47	.10	1.26	.25	...	...	.03	.58
25,	...	.02	.75	.01	...	.07	...	.01	.10	...	...	...	...	...	.03	1.02	...	...	.05	...
26,	.43	.52	.57	.15	.65	.12	...	.45	.34	.31	...	.22	.59	.08	.26	.02	...	...	.11	.46
27,	...	...	...	.01	...	...	...	...	...	...	...	...	...	...	...	...	...	...	...	...
28,	...	...	...	...	...	...	...	...	.15	...	...	...	...	...	...	...	...	...	...	...
29,	.38	.45	.13	.38	.23	1.22	...	.18	...	.49	.62	.20	.69	.12	.23	.43	...	...	1.04	.90
30,	...	...	.11	...	...	...	...	.24	...	.25	.01	.25	...	...	.22	...	...	...	...	.01
31,	...	...	...	.01	.11	...	...	...	...	...	...	...	...	...	...	...	...	...	...	...
Total,	4.08	5.54	3.61	4.09	4.85	3.97	...	4.71	4.60	2.88	4.08	3.36	4.22	4.01	4.00	3.24	...	...	2.83	4.20

T Indicates trace of precipitation.

MONTHLY WEATHER REVIEW FOR JANUARY, 1892.

HALL OF THE FRANKLIN INSTITUTE,
PHILADELPHIA, *January 31, 1892.*

General Remarks.

The temperature during January was slightly below the normal, and nearer the normal than any preceding January since the establishment of the state weather service.

The periods of greatest cold were from the 8th to the 10th, and from the 17th to the 20th. The cold of the former period was more intense in the northwestern part of the state, the lowest temperature recorded being 28° below zero at Columbus. The second period of cold extended over the whole state.

Following is a tabulated statement of the mean temperature for January since this service has been in operation.

January, 1888, mean 22°.1, 5° below normal:
January, 1889, mean 31°.9, 5° above normal.
January, 1890, mean 37°.7, 11° above normal.
January, 1891, mean 30°.6, 4° above normal.
January, 1892, 26°.3, nearly normal.

The following statement of the average precipitation of the state for January for each year, shows that the average for 1892 is higher than any preceding year.

January, 1888, average 4.19 inches.
January, 1889, average 3.54 inches.
January, 1890, average 3.04 inches.
January, 1891, average 3.64 inches.
January, 1892, average 4.77 inches.

The periods of general and heavy precipitation were the 2d, 6th, 12th to 15th, 18th and 19th. In most sections snow covered the ground for sufficient length of time to protect the winter crops from serious injury from the cold.

Temperature.

The mean temperature for January, 1892, was 26°.3 which is about one half degree below the normal, and 4°.3 below the corresponding month of 1891.

The mean of the daily maxima and minima temperatures 34°.2 and 18°.3 gives an average daily range of 15°.9 and a monthly mean of 26°.2.

Highest monthly mean, 34°.9 at Altoona.

Lowest monthly mean, 20°.4 at Smethport.

Highest temperature recorded during the month 66°.0, on the 14th, at Drifton.

Lowest temperature, minus 28°.0 on the 10th, at Columbus.

Greatest local monthly range, 77° at Sægerstown.

Least local monthly range, 45° at Harrisburg.

Greatest daily range, 54° at Columbus on the 10th.

Least daily range, 1° at Uniontown, on the 3d, and at Williamsport on the 15th.

From January 1, 1892, to January 31, 1892, the deficiency in temperature at Philadelphia was 33°, at Erie 74°, and at Pittsburg 74°.

Barometer.

The mean pressure for the month, 30.07, is about .03 below the normal. At the United States weather bureau stations, the highest observed was 30.67 at Harrisburg on the 17th, and the lowest, 29.31 at Philadelphia on the 13th.

Precipitation.

The average precipitation, 4.77 inches for the month, is about 1.17 inches above normal.

The largest totals in inches (including melted snow) were Girardville, 8.46; Coopersburg, 6.98; Coatesville, 6.76, and Pottstown, 6.46.

The least were Altoona, 2.08; Newcastle, 2.75, and Columbus, 2.79.

The snowfall average for the state was about 13.50 inches.

The largest totals in inches were Sægerstown, 40.6; Blue Knob, 32.5; Lock Haven, 20.9, and Columbus, 20.

Wind and Weather.

The prevailing wind was from the northwest.

Average number: Rainy days, 12; clear days, 8; fair days, 8; cloudy days, 15.

Miscellaneous Phenomena.

Snow.—Pittsburg, 15th, 31st; Hamburg, 4th, 5th, 15th, 19th, 23d, 24th, 30th; Altoona, 5th, 6th, 7th, 8th, 18th, 19th; Blue Knob, 2d, 3d, 4th, 5th, 6th, 7th, 8th, 9th, 11th, 15th, 18th, 19th, 23d, 24th, 29th, 30th, 31st; Hollidaysburg, 2d, 3d, 4th, 6th, 7th, 12th, 15th, 18th, 19th, 23d; Wysox, 6th, 15th, 18th, 19th, 24th; Le Roy, 3d, 4th, 5th, 6th, 7th, 8th, 9th, 11th, 15th, 18th, 19th, 23d, 24th; Hulmeville, 6th, 15th, 20th; Emporium, 3d, 4th, 6th, 7th, 8th, 11th, 14th, 18th, 19th, 21st, 22d, 23d, 24th, 25th, 28th, 30th; State College, 3d, 4th, 6th, 7th, 8th, 15th, 18th, 19th, 23d, 24th, 29th, 30th; Coatesville, 3d, 6th, 15th, 19th, 20th; Kennett Square, 6th, 15th, 20th, 30th; Westtown, 3d, 4th, 6th, 9th, 11th, 15th, 20th; Grampian Hills, 3d, 4th, 6th, 8th, 9th, 19th, 23d; Lock Haven, 4th, 5th, 6th, 8th, 15th, 18th, 19th, 24th; Sægerstown, 2d, 3d, 4th, 5th, 6th, 7th, 8th, 13th, 15th 18th, 19th, 22d, 23d, 26th; Carlisle, 3d, 4th, 6th, 19th, 30th; Uniontown, 3d, 4th, 5th, 6th, 7th, 8th, 15th, 19th, 29th; Huntingdon, 4th, 6th, 15th, 19th, 30th; Lancaster, 9th, 11th, 19th, 23d, 24th, 30th, 31st; Newcastle, 2d, 3d, 4th, 6th, 13th, 15th, 18th, 19th,

23d, 30th; Coopersburg, 4th, 6th, 15th, 19th, 30th, 24th; Drifton, 2d, 4th, 6th, 8th, 9th, 15th, 20th, 25th, 28th, 30th; Wilkesbarre, 2d, 4th, 6th, 15th, 18th, 19th, 24th, 26th; Williamsport, 4th, 6th, 15th, 18th, 19th, 23d; Kane, 2d, 3d, 4th, 5th, 6th, 7th, 8th, 10th, 18th, 22d, 23d; Philadelphia, 4th, 6th, 9th, 11th, 15th, 19th, 24th, 26th; Philadelphia, 3d, 4th, 5th, 9th, 11th, 15th, 19th, 20th, 24th, 26th; Girardville, 4th, 6th, 9th, 11th, 15th, 19th, 23d, 24th, 30th; Selinsgrove, 4th, 6th, 15th, 19th, 24th, 30th; Somerset, 3d, 4th, 6th, 7th, 8th, 15th, 19th, 23d, 29th; Eagles Mere, 2d, 4th, 6th, 7th, 8th, 15th, 18th, 19th, 23d; Wellsboro, 6th, 7th, 8th, 13th, 15th, 18th, 19th, 26th, 30th; Dyberry, 3d, 6th, 15th, 18th, 19th, 23d, 24th; Honesdale, 2d, 6th, 11th, 15th, 18th, 19th, 24th; Ligonier, 2d, 3d, 4th, 6th, 15th, 19th, 29th; South Eaton, 6th, 15th, 19th, 24th; York, 4th, 6th, 9th, 11th, 15th, 19th, 30th.

Hail.—Coatesville, 2d; Newcastle, 12th; Coopersburg, 2d; Dyberry, 18th.

Sleet.—Blue Knob, 12th; Hollidaysburg, 18th; Coatesville, 18th, 19th; Lancaster, 11th, 17th, 18th; Newcastle, 12th, 29th; Coopersburg, 18th, 19th; Philadelphia, 19th.

Thunder.—Dyberry, 2d.

Coronæ.—Saegerstown, 5th, 7th, 16th; Lebanon, 8th; Philadelphia, 9th; Philadelphia, 15th; Dyberry, 5th.

Solar Halos.—State College, 6th; Lebanon, 1st; Philadelphia, 1st, 4th, 25th; Philadelphia, 22d; Eagles Mere, 1st, 10th, 22d, 29th; Dyberry, 10th.

Lunar Halos.—Blue Knob, 14th, 15th, 16th; State College, 5th; Grampian Hills, 10th; Carlisle, 7th; Selinsgrove, 14th; Eagles Mere, 10th.

Aurora.—State College, 5th; Grampian Hills, 5th. Sægerstown, 5th; Selinsgrove, 20th, 21st, 25th, 26th, 27th, 28th.

Verification of Weather Forecasts.

Percentage of local verifications of weather and temperature signals as reported by displaymen:

Weather, 85 per cent.

Temperature, 88 per cent.

H. L. BALL,
Observer in Charge.

MONTHLY SUMMARY OF REPORTS *by Voluntary Observers of the Pennsylvania State Weather Service for January, 1892.*

County	Station.	Elevation.	Barometer Reduced to Sea Level. Mean.	Highest.	Lowest.	Temperature. Mean.	Maximum. Highest.	Date.	Minimum. Lowest.	Date.	Mean of maximum.	Mean of minimum.	Daily Range. Mean.	Greatest.	Date.	Least.	Date.
Allegheny	Pittsburg.*	847	30.11	30.62	29.38	28.0	60	1	2	20	34.1	22.0	12.1	24	10	5	23
Berks	Hamburg	380				27.3	60	14	2	17	35.0	19.6	15.4	30	15	2	4.6
Berks	Reading	280															
Blair	Altoona.†	1,181				34.9	55	3,4	8	8	43.7	27.2	16.5	35	26	6	29
Blair	Blue Knob	2,500				21.4											
Blair	Hollidaysburg	947				26.6	49	2	—8	10	35.0	16.3	18.7	35	10	5	23
Bradford	Wysox	718	30.07	30.66	29.40	24.8	50	1	—8	20	30.7	16.3	14.4	35	22	2	31
Bradford	LeRoy	1,400				21.9	48	2	—5	20, 26	28.0	15.8	12.2	21	11	2	13
Bucks	Hulmeville *		30.03	30.65	29.15	28.2	60	2	0	17	36.9	19.5	17.4	32	17	4	11
Bucks	Forks of Neshaminy					30.6											
Bucks	Quakertown	536															
Cambria	Johnstown.*	1,184															
Cameron	Emporium	1,050				24.9	47	2	—14	10	32.8	15.3	17.5	37	22	6	13, 25
Centre	State College	1,191	30.02	30.62	29.28	24.9	47	2	—3	20	31.5	17.7	13.8	36	26	3	6
Chester	West Chester	455	30.04	30.59	29.19	29.2	60	14	8	20	36.9	21.7	15.2	27	26	5	30
Chester	Coatesville	380				27.4	62	14	—1	17	38.6	18.0	18.6	36	17	6	30
Chester	Kennett Square.*	275				28.2	62	14	6	17							
Chester	Phœnixville.*	183	30.07	30.68	29.48	28.4	62	14	—1	17	37.5	19.4	18.1	28	17	7	12
Chester	Westtown (28 days)	350	30.03	30.48	29.43	30.3	60	14	10	20	37.4	23.2	14.2	24	2	6	11, 31
Clearfield	Grampian Hills	1,450				22.0	44	2	—10	20	27.4	16.4	11.0	26	20	2	13, 19
Clinton	Lock Haven	560				26.9	49	2	—3	20	32.8	17.4	15.4	27	17	4	3.6
Crawford	Meadville	1,300				23.8	52	1	—18	10	34.1	13.4	20.7				
Crawford	Sægertown					23.5	50	1	—27	10	31.5	7.5	24.0	46	10	6	30
Cumberland	Carlisle	480				27.9	56	14	3	21	37.3	20.2	17.1	35	21	6	13, 30
Dauphin	Harrisburg.*	361	30.06	30.67	29.40	27.8	53	2	8	17	33.9	21.6	12.3	28	28	5	31
Delaware	Swarthmore College.*	190	30.06	30.59	29.41	29.8	60	2	6	17	37.7	22.0	15.7	27	28	6	3
Erie	Erie.*	681	30.03	30.56	29.42	24.0	53	1	2	10	30.2	17.6	12.6	27	11	5	14
Fayette	Uniontown	1,000				30.0	62	1	—9	20	35.6	22.7	12.9	30	10	1	3
Fulton	McConnellsburg	875				28.7	54	25	4	8	38.0	20.3	17.7	35	28	6	31
Huntingdon	Huntingdon.*	650				27.2	51	2	—2	10	36.1	18.4	17.7	34	10	8	14, 31
Lancaster	Lancaster (24 days)	413		30.67	29.34	27.5	55	14	7	20	35.3	19.7	15.6	30	26	5	18
Lawrence	Newcastle	932				25.2	55	1	—20	20	32.1	15.4	16.7	39	10	6	13, 29

* Observations taken at 8 a. m. and 8 p. m.

† Observations taken at 12 noon.

MONTHLY SUMMARY OF REPORTS—*Continued.*

County.	Station.	Elevation.	Barometer Reduced to Sea Level.			Temperature.												
							Maximum.		Minimum.				Daily Range.				
			Mean.	Highest.	Lowest.	Mean.	Highest.	Date.	Lowest.	Date.	Mean of maximum.	Mean of minimum	Mean.	Greatest.	Date.	Least.	Date.
Lebanon,	Lebanon,	474	30.05	30.65	29.33	27.6	58	14	0	17	36.5	19.9	16.6	27	21	6	11
Lehigh,	Coopersburg,	520	....	....	....	27.0	58	14	1	17	38.2	19.2	19.0	32	17	8	30
Luzerne,	Drifton (25 days),*	1,655	30.01	30.53	29.44	25.0	66	14	—1	20	33.0	16.0	17.0	38	18	5	23
Luzerne,	Wilkesbarre,*	575	....	....	....	27.5	61	14	2	20	36.5	18.5	18.0	30	15	7	13, 31
Lycoming,	Williamsport (22 days),*	....	....	....	....	26.0	48	29	2	10	33.0	19.0	14.0	25	29	1	15
McKean,	Kane,*	....	....	....	....	21.8	48	13	—9	20	28.9	14.8	14.1	33	10	4	3
McKean,	Smethport,	1,500	....	....	....	20.4	49	2	—22	20	....	....	....	....	....	....	....
Montgomery,	Pottstown	150	....	....	....	28.7	60	14	3	17	36.0	21.5	14.5	24	2	6	12
Philadelphia,	Philadelphia Weather Bureau.*	117	30.07	30.65	29.31	31.4	62	14	11	27	38.1	24.8	13.3	26	19	5	15
Philadelphia,	Philadelphia, Centennial avenue,*	120	30.07	30.66	29.37	32.3	61	14	12	27	39.9	24.7	15.2	26	26	7	6
Philadelphia,	Philadelphia, Haverford street,*	104	....	....	....	29.6	60	14	10	17, 21	36.4	22.6	13.8	27	21	5	30
Schuylkill,	Girardville,	1,000	30.02	30.50	29.49	26.2	58	14	3	20	34.0	19.0	15.0	31	26	6	6
Snyder,	Selinsgrove.	445	30.08	30.61	29.40	26.4	62	2	0	20	33.7	18.8	14.9	29	4	5	30
Somerset,	Somerset,	2,250	....	....	....	24.3	50	2	—8	10	32.3	16.3	16.0	36	10	4	29
Sullivan,	Eagles Mere,	2,060	....	30.63	29.47	22.3	54	13	—8	27	27.0	13.5	13.5	28	1	4	23
Tioga,	Wellsboro,	1,327	30.03	30.68	29.36	22.1	45	2	—14	10	29.5	15.3	14.2	23	20	4	26
Union,	Lewisburg,	450	....	....	....	....	....	....	....	....	....	....	....	....	....	....	....
Warren,	Columbus,	1,410	....	....	....	20.9	44	2	—28	10	28.2	13.5	14.7	54	10	2	23
Wayne,	Dyberry,	1,100	....	....	....	21.4	53	2	—8	10	31.2	12.1	19.1	33	17	5	13
Wayne,	Honesdale.	1,000	....	....	....	23.5	55	2	—3	10	31.6	15.4	16.2	32	17	5	31
Westmoreland.	Ligonier,	1,750	....	....	....	27.8	55	2	—10	10	39.0	16.7	12.3	33	17	6	13
Wyoming.	South Eaton,*	660	....	....	....	25.4	56	14	—1	20	33.4	17.4	16.0	36	26	3	24
York.	York,*	385	30.02	30.55	29.35	26.8	57	2	—6	17	35.4	17.8	17.6	32	17	6	12

Observations taken at 8 a. m. and 8 p. m. Observations taken at 12 noon. H. L. B.

MONTHLY SUMMARY OF REPORTS—*Continued.*

County.	Station.	Relative humidity.	Dew point.	Precipitation. Total, including melted snow.	Precipitation. Snow.	Precipitation. Number of days with rain.	Number of days. Clear.	Number of days. Fair.	Number of days. Cloudy.	Wind. Prevailing direction. 7 a. m.	Wind. Prevailing direction. 2 p. m.	Wind. Prevailing direction. 9 p. m.	Observers.
Allegheny	Pittsburg,*	74.0	20.1	3.29	...	13	6	3	22	NW	...	NW	O. D. Stewart, Obs. Weath Bureau.
Berks	Hamburg,	...	...	5.25	...	9	1	16	14	...	...	...	William Sbipe.
Berks	Reading,	...	...	5.94	...	...	...	...	...	...	...	...	Franklin Yager
Blair	Altoona,†	66.4	24.5	2.08	.6	11	...	...	...	...	...	...	Dr. C. B. Dudley.
Blair	Blue Knob,	...	...	5.41	32.5	16	4	8	19	NW	NW	NW	A. A. Boyle.
Blair	Hollidaysburg.	75.0	20.0	3.51	8.2	10	7	9	15	W	W	W	Prof. J. A. Stewart.
Bradford	Wysox,	84.0	21.0	3.61	8.5	9	10	4	17	E	NW	NW	Charles Beecher.
Bradford	LeRoy.	...	...	4.60	12.3	14	5	6	20	SW	SW	SW	G. W. T. Warburton.
Bucks	Hulmeville.*	...	...	5.13	12.0	9	11	4	16	NW	...	N	L. Townsend.
Bucks	Forks of Neshaminy,	...	...	4.60	...	11	11	10	10	N	W	W	J. C. Hilsman.
Bucks	Quakertown.	...	...	5.35	14.0	...	...	...	...	...	...	...	J. L. Heacock.
Cambria	Johnstown,*	...	...	...	...	...	...	...	...	...	...	...	E. G. Lorentz.
Cameron	Emporium,	81.9	19.8	3.29	12.5	9	5	4	22	NW	W	NW	T. B. Lloyd.
Centre	State College,	90.2	22.5	3.98	9.5	11	6	6	19	W	W	W	Prof. William D. Frear.
Chester	West Chester,	71.0	20.5	5.80	12.5	13	13	5	13	NW	SW	NW	J. C. Greene, D. D. S.
Chester	Coatesville,	...	...	6.76	18.2	11	10	7	14	W	W	W	W. T. Gordon.
Chester	Kennett Square,*	...	...	5.82	14.0	10	9	5	17	NW	...	NW	B. P. Kirk.
Chester	Phœnixville.*	76.5	22.1	6.11	...	11	6	7	18	NW	..	NW	Knowles Croskey.
Chester	Westtown (28 days),	...	...	4.32	12.9	12	5	10	13	W	W	W	T. H. Haines.
Clearfield	Grampian Hills,	...	...	3.49	16.0	14	4	8	19	SW	W	W	N. Moore.
Clinton	Lock Haven.	...	...	4.11	20.9	13	9	5	17	W	W	W	Prof. J. A. Robb.
Crawford	Meadville.	...	...	...	...	...	3	10	18	W	...	SW	E. C. Williams.
Crawford	Saegertown,	...	...	5.00	40.6	16	1	13	17	SW	SW	SW	Miss E. A. G. Apple.
Cumberland	Carlisle,	83.0	23.0	5.64	8.5	12	8	8	15	NW	NW	W	J. E. Pague.
Dauphin	Harrisburg,*	68.9	18.5	5.14	9.5	11	9	6	16	W	...	W	F. Ridgway, Obs. Weather Bureau.
Delaware	Swarthmore College.*	84.0	23.0	4.20	13.5	10	9	8	14	NW	...	NW	Prof. Susan J. Cunningham.
Erie	Erie,*	82.0	18.0	3.26	...	20	0	14	17	SW	...	SW	Peter Wood, Obs. Weather Bureau.
Fayette	Uniontown,	...	...	4.34	12.0	12	10	10	11	SW	SW	SW	William Hunt.
Fulton	McConnellsburg.	74.6	28.8	4.25	8.0	10	9	10	12	NW	W	NW	T. F. Sloan.
Huntingdon	Huntingdon.*	...	...	4.22	9.2	10	9	7	15	W	...	W	Prof. J. A. Swigart.
Lancaster	Lancaster (24 days),	80.3	25.7	4.39	2.0	8	6	12	6	N	...	N	L. T. Lampe.
Lawrence	Newcastle.	...	...	2.75	15.5	15	4	8	19	SE	SE	SE	W. T. Butz.

* Observations taken at 8 a. m. and 8 p. m.

† Observations taken at 12 noon.

MONTHLY SUMMARY OF REPORTS—*Continued.*

County.	Station.	Relative humidity.	Dew point.	Precipitation. Total, including melted snow.	Precipitation. Snow.	Precipitation. Number of days with rain.	Number of days. Clear.	Number of days. Fair.	Number of days. Cloudy.	Wind. Prevailing direction. 7 a. m.	Wind. Prevailing direction. 2 p. m.	Wind. Prevailing direction. 9 p. m.	Observers.
Lebanon	Lebanon	80.6	22.8	6.27	13.5	15	9	10	12	NE	SW	NW	G. W. Hayes, C. E.
Lehigh	Coopersburg	...	...	6.98	13.2	13	11	5	15	NW	NW	NW	Dr. M. H. Boye.
Luzerne	Drifton (25 days),*	83.0	23.0	4.93	14.0	6	9	3	13	...	...	...	J. R. Wagner.
Luzerne	Wilkesbarre,*	...	...	6.23	18.5	11	12	2	17	NW	...	NW	A. W. Betterly.
Lycoming	Williamsport (22 days),*	...	...	3.97	7.5	10	7	8	7	W	...	W	E. J. Fisher.
McKean	Kane,*	...	...	...	...	...	...	...	...	...	...	...	C. H. Kemp.
McKean	Smethport	...	...	...	...	...	5	10	16	SW	...	SW	Armstrong & Brownwell.
Montgomery	Pottstown	74.0	21.0	6.46	15.0	8	14	5	12	W	W	W	Charles Moore, D. D. S.
Philadelphia	Weather Bureau,*	73.0	22.2	4.48	11.2	13	10	5	16	NW	...	NW	L. M. Dey, Obs. Weather Bureau.
Philadelphia	Philadelphia, Centennial avenue,*	78.0	24.0	5.06	12.3	13	14	7	10	NE	NW	NE	John Comly.
Philadelphia	Philadelphia, Haverford street,*	...	...	...	...	...	11	3	17	NW	...	NW	J. C. Trautwine, 3rd.
Schuylkill	Girardville	...	...	8.46	13.5	14	9	8	14	W	W	W	E. C. Wagner.
Snyder	Selinsgrove	84.8	22.4	5.13	8.2	7	8	10	13	NW	NW	NW	J. M. Boyer.
Somerset	Somerset	...	...	3.05	16.0	14	4	3	24	SW	SW	SW	W. M. Schrock.
Sullivan	Eagles Mere	71.0	12.6	6.19	16.4	13	7	16	8	SW	SW	SW	E. S. Chase.
Tioga	Wellsboro	83.3	17.5	3.67	16.0	12	4	8	19	SW	W	NW	H. D. Deming.
Union	Lewisburg	...	...	...	...	...	...	...	...	...	...	...	F. O. Whitman.
Warren	Columbus	67.0	10.0	2.79	20.0	17	4	12	15	SW	SW	SW	William Loveland.
Wayne	Dyberry	...	...	5.65	12.5	11	6	9	16	W	W	W	Theodore Day.
Wayne	Honesdale	...	...	5.32	12.0	12	...	...	...	...	...	...	John Torrey.
Westmoreland	Ligonier	...	...	3.11	15.5	5	3	21	7	...	...	...	J. T. Ambrose.
Wyoming	South Eaton,*	...	...	5.38	10.0	13	7	5	19	S	...	NW	B. M. Hall.
York	York,*	88.1	22.6	6.08	13.0	12	13	5	13	NW	...	NW	L. H. Greenawald.

* Observations taken at 8 a. m. and 8 p. m. † Observations taken at 12 noon. H. L. B.

PRECIPITATION FOR JANUARY, 1892.

DATE.	Altoona.	Blue Knob.	Browers' Lock.	Carlisle.	Coatesville.	Columbus.	Coopersburg.	Doylestown.	Drifton.	Dyberry.	Eagles Mere.	Emporium.	Erie.*	Forks of Neshaminy.	Frederick.	Girardville.	Grampian Hills.	Hamburg.	Harrisburg.*	Hollidaysburg.	Honesdale.
1.	...	...	...	...	...	...	...	...	...	...	...	...	.01	...	...	...	...	...	...	...	...
2.	.18	.30	.75	.96	.99	.22	1.26	1.12	1.19	.90	1.03	.33	.23	1.18	.84	1.60	.14	.43	.99	.24	.98
3.	...	.35	...	.03	...	.17	...	...	...	.24	...	...	.44	...	...	...	.05	...	T	...	...
4.	...	.25	...	...	.07	.04	.01	...	...	...	.04	.05	.05	...	...	.04	.12	...	.04	.12	...
5.	.05	...	...	.10	...	.05	...	...	...	...	...	...	.07	...	...	...	...	.23	...	...	...
6.	.15	.70	.24	.54	.70	.32	.41	.12	...	.34	.39	.49	.49	.10	.07	.36	.40	...	.15	.47	.39
7.	.03	.35	...	...	...	.16	...	...	...	...	.15	.08	.22	...	...	...	.07	...	...	...	...
8.	.02	...	...	...	...	.08	...	...	...	...	.18	...	.02	...	...	...	.10	...	...	...	.02
9.	...	.20	...	...	...	...	...	...	...	...	...	...	.02	...	...	.07	.02	...	T	...	...
10.	...	...	...	...	...	...	...	...	...	...	...	...	...	...	...	...	...	...	...	...	...
11.	...	.05	...	...	T	...	.01	...	...	...	...	...	.01	.03	...	.05	...	...	T	...	.04
12.	.02	.36	...	.05	.42	.05	.22	.02	.14	.15	.87	.08	.02	.08	.11	.80	.38	.21	.40	.63	...
13.	.68	.77	1.84	1.42	1.21	.40	1.86	1.78	1.15	1.30	1.05	.34	.21	1.60	1.67	1.20	.66	1.80	1.02	.73	1.47
14.	.50	.53	.49	.72	.67	.55	1.00	.51	1.32	1.05	.98	1.33	.55	.34	.72	1.20	.86	.85	.67	.49	.93
15.	...	.20	.44	.27	.80	.07	.55	.87	...	.29	.28	...	.04	.26	.49	1.03	...	.26	.16	...	.29
16.	...	.10	...	...	...	...	...	...	...	...	...	...	.04	...	...	...	...	...	...	...	...
17.	...	...	...	...	...	...	...	...	...	...	...	...	T	...	...	...	...	...	.64	...	...
18.	.20	.25	.20	.28	.73	.24	.65	.22	.61	.83	.22	.42	.20	.21	.41	.80	.52	.63	...	.55	.99
19.	.20	.15	.71	.76	.71	.26	.94	.77	.52	.47	.23	.17	.58	.67	.74	.84	.10	.77	.54	.12	.10
20.	...	...	.07	17	.65	...	.01	...	...	...	...	...	...	...	...	...	...	...	...	...	...
21.	...	...	...	...	...	...	...	...	...	...	...	...	T	...	...	...	...	...	...	...	...
22.	...	...	...	...	...	.05	...	...	...	...	...	...	.01	...	...	...	...	...	...	...	...
23.	...	.40	...	...	...	.05	...	...	...	.04	.35	...	.04	...	...	.12	.04	...	T	...	.01
24.	...	...	...	...	...	...	.04	...	...	.04	...	...	T	.03	...	.22	...	...	T	...	.07
25.	...	...	...	...	...	.04	...	...	...	...	...	...	T	...	...	...	...	...	...	...	...
26.	...	...	...	...	...	...	...	...	...	...	...	...	T	...	...	...	...	...	...	...	...
27.	...	...	...	...	...	...	...	...	...	...	...	...	T	...	...	...	...	...	...	...	...
28.	...	...	...	...	...	.04	...	...	...	...	...	...	T	...	...	...	...	...	...	...	...
29.	...	.45	...	...	T	...	...	...	...	...	...	...	...	...	...	...	.03	...	.20	.15	...
30.	.05	...	.17	.32	.31	...	.02	.14	...	...	.42	...	.01	.10	.11	.13	...	.07	.33	.01	.03
31.	...	...	...	...	...	...	...	...	...	...	...	...	...	...	...	...	...	...	...	...	...
Total.	2.08	5.41	4.91	5.64	6.76	2.79	6.98	5.55	4.93	5.65	6.19	3.29	3.26	4.60	5.16	8.46	3.49	5.25	5.14	3.51	5.32

* United States Weather Bureau stations.

T indicates a trace of precipitation.

PRECIPITATION FOR JANUARY, 1892—*Continued.*

DATE.	Hulmeville.	Huntingdon.	Johnstown.	Kane.	Kennett Square.	Lancaster.	Lansdale.	Lebanon.	LeRoy.	Lewisburg.	Ligonier.	Lock Haven.	East Mauch Chunk.	Meadville.	McConnellsburg.	Newcastle.	Outsville.	Philadelphia.*	Philadelphia.	Phœnixville.	Pittsburg.*
1.	...	...	...	...	...	...	...	...	...	...	...	...	...	...	...	.03	...	...	...	...	...
2.	1.25	.73	...	...	1.25	...	1.14	.42	.71	...	...	.44	...	...	.44	.07	1.40	.91	1.00	.90	.06
3.	...	...	...	...	...	...	...	...	.05	...	...	...	...	...	...	.05	...	T	T	...	.09
4.	...	.26	...	...	...	...	...	.06	.02	...	...	.08	...	...	.10	.10	...	.02	.08	...	.02
5.	...	...	...	...	...	...	...	.01	T	...	...	...	...	...	...	...	...	...	...	...	T
6.	.25	.27	...	...	.52	...	.32	.34	.45	...	...	.40	...	...	.20	.62	.60	.34	.40	.46	.41
7.	...	...	...	...	...	...	...	...	.05	...	...	...	...	...	...	.21	...	...	...	...	T
8.	...	...	...	...	...	...	...	...	T	...	...	.10	...	...	...	.03	...	...	...	...	.02
9.	...	...	...	...	...	...	...	.01	.05	...	.70	...	...	...	...	...	...	.02	T	...	...
10.	...	...	...	...	...	...	...	...	...	...	...	...	...	...	...	...	...	...	...	...	...
11.	...	...	...	...	...	...	...	.02	T	...	...	...	...	...	...	...	...	.02	.01	.02	T
12.	...	.18	...	...	.15	.28	.02	.44	.10	...	...	.05	...	...	...	...	.05	.11	.12	.15	.33
13.	1.70	.89	...	...	1.50	.38	1.62	1.21	.80	...	1.20	.77	...	...	1.45	.26	.95	1.37	1.41	1.84	.55
14.	.57	.62	...	...	.38	1.32	.48	1.11	1.01	...	.45	.45	...	...	.29	.80	.82	.20	.21	.60	.96
15.	.40	.10	...	...	.85	.90	.62	.61	.10	...	...	.10	...	...	.25	.02	.90	.50	.65	.64	T
16.	...	...	...	...	...	...	...	...	...	...	...	...	...	...	...	...	...	...	...	...	T
17.	...	...	...	...	...	...	...	...	...	...	...	...	...	...	...	...	...	...	...	...	...
18.	.50	.51	...	...	.09	.85	.21	1.10	.10	...	...	.50	...	...	.60	.22	...	.16	.21	.35	.26
19.	.25	.40	...	...	.87	.51	.54	.58	.95	...	...	.50	...	...	.44	.30	.30	.49	.66	.89	.19
20.	.21	...	...	...	.08	...	...	...	...	...	...	...	...	...	...	...	...	.18	.10	.02	...
21.	...	...	...	...	...	...	...	...	...	...	...	...	...	...	...	...	...	...	...	...	...
22.	...	...	...	...	...	...	...	...	...	...	...	...	...	...	...	...	...	...	...	...	...
23.	...	...	...	...	...	...	...	.01	T	...	...	...	...	...	...	.01	...	...	...	...	T
24.	...	...	...	...	...	...	...	T	.05	...	...	.30	...	...	...	...	.01	T	.01	...	...
25.	...	...	...	...	...	...	...	...	...	...	.10	...	...	...	...	...	...	...	...	...	...
26.	...	...	...	...	...	...	...	...	...	...	...	...	...	...	...	...	...	...	T	...	.01
27.	...	...	...	...	...	...	...	...	...	...	...	...	...	...	...	...	...	...	...	...	T
28.	...	...	...	...	...	...	...	...	...	...	...	...	...	...	...	...	...	...	...	...	...
29.	...	...	...	...	...	.05	...	.15	...	...	...	.38	...	...	.33	.01	...	...	...	...	.38
30.	...	.32	...	...	.13	.10	.16	.20	.16	...	.66	.04	...	...	.15	.02	.03	.16	.20	.24	.01
31.	...	...	...	...	...	...	...	...	...	...	...	...	...	...	...	...	...	...	...	...	...
Total.	5.13	4.22	...	...	5.82	4.39	5.11	6.27	4.60	...	3.11	4.11	...	...	4.25	2.75	5.06	4.48	5.06	6.11	3.29

* United States Weather Bureau stations.

T indicates a trace of precipitation.

PRECIPITATION FOR JANUARY, 1892—*Continued.*

DATE.	Point Pleasant.	Pottstown.	Quakertown.	Reading.	Saegertown.	Seisholtzville.	Selinsgrove.	Smethport.	Smith's Corner.	Somerset.	South Eaton.	State College.	Swarthmore.	Uniontown.	Wellsboro.	West Chester.	Westtown.	Wilkesbarre.	Williamsport	Wysox.	York.
1	...	...	...	.30	...	...	...	...	...	...	...	...	...	...	...	...	...	...	...	.53	...
2	1.14	.85	.99	.02	.16	1.19	1.04	...	1.06	.62	1.20	.64	.65	.09	1.20	1.09	.70	.77	...	...	.37
3	...	...	...	...	.50	...	...	...	...	.06	.07	.03	...	.11	...	...	.05	...	...	...	...
4	...	...	...	.01	.15	...	...	...	...	.20	...	.08	.05	.12	...	.05	...	.30	.05	...	.10
5	...	...	...	...	.10	...	...	...	...	...	...	...	...	.10	...	...	...	...	...	...	...
6	.40	.45	.50	.58	1.00	.40	...	...	.06	.45	.41	.19	.30	.12	.52	.45	.45	...	.41	.28	.60
7	...	...	...	...	1.00	...	...	...	...	.10	...	T	...	...	.05	...	...	.20	...	...	...
8	...	...	...	...	.20	...	...	...	...	.12	...	T	...	.04	.10	...	...	...	...	...	...
9	...	...	...	...	...	...	...	...	...	...	...	...	...	...	...	...	.04	...	...	...	...
10	...	...	...	...	...	...	...	...	...	...	...	...	...	...	...	...	...	...	...	...	...
11	.30	...	...	.01	...	...	...	...	.05	...	...	...	...	...	...	.08	.05	...	...	...	.06
12	...	2.00	...	.10	.12	...	.52	...	.11	.25	.11	.54	...	.64	.20	.32	.81	.42	1.16	.94	.20
13	2.04	...	1.33	1.80	.63	1.90	.47	...	1.82	.10	1.04	.92	1.56	1.00	.65	1.38	.10	1.40	.84	.99	1.28
14	.70	.83	.83	.85	.49	.70	.75	...	.51	.30	1.04	.49	.17	.73	.10	.44	.50	.92	.06	...	1.22
15	.56	.95	.50	.62	.04	.45	...	...	.28	.07	.10	T	.17	...	.10	.70	.50	.40	.05	.09	.48
16	...	...	...	...	...	...	...	...	...	...	...	...	...	...	...	...	...	...	...	...	...
17	...	...	...	...	...	...	...	...	...	...	...	...	...	...	...	...	.80	...	...	...	...
18	.37	.90	.26	.84	.23	.62	.96	...	.37	.26	...	.46	.30	.54	.35	.40	...	...	.75	.48	.70
19	.70	.40	.79	.59	.30	.64	.29	...	.91	.14	1.05	.39	1.17	.44	.30	.65	.20	1.30	.32	.15	.51
20	...	...	.06	.03	...	...	...	...	...	...	.13	...	.30	...	...	.05	...	...	...	...	...
21	...	...	...	...	...	...	...	...	...	...	...	...	...	...	...	...	...	...	...	...	...
22	...	...	...	...	.02	...	...	...	...	...	...	...	...	...	...	...	...	...	...	...	...
23	...	...	...	.01	.03	...	...	...	...	.07	...	T	...	...	...	...	...	...	...	...	...
24	.07	...	.03	.01	...	...	...	...	.06	...	.10	T	...	...	...	.02	...	.27	.15	.07	...
25	...	...	...	...	...	...	...	...	...	...	...	...	...	...	...	...	...	...	...	...	...
26	...	...	...	.01	.03	...	...	...	...	...	...	...	...	...	.05	...	...	.10	...	...	...
27	...	...	...	...	...	...	...	...	...	...	...	...	...	...	...	...	...	...	...	...	...
28	...	...	...	...	...	...	...	...	...	...	...	...	...	...	...	...	...	...	...	...	...
29	...	...	...	...	...	...	.10	...	...	.31	.04	.08	...	.41	...	...	...	...	...	...	.20
30	.03	.08	.06	.16	...	.07	...	...	...	...	.06	.16	.23	...	.05	.17	.12	.15	.18	.08	.36
31	...	...	...	...	...	...	...	...	...	...	.03	...	...	...	...	...	...	...	...	...	...
Total	6.31	6.46	5.35	5.94	5.00	5.97	5.13	...	5.23	3.05	5.38	3.98	4.20	4.34	3.67	5.80	4.32	6.23	3.97	3.61	6.08

* United States Weather Bureau stations.

T indicates a trace of precipitation.

MONTHLY WEATHER REVIEW FOR FEBRUARY, 1892.

HALL OF FRANKLIN INSTITUTE,
PHILADELPHIA, *February 29, 1892*,

General Remarks.

The mean temperature of the state for February was nearly three degrees above the normal. No definite periods of heat or cold occurred. Generally the highest temperatures were recorded during the latter part, and lowest temperature about the middle of the month.

The following is a tabulated statement of the mean temperatures for February since the establishment of the state weather service:

February, 1888, mean 28°.4, 1°.0 below normal.
February, 1889, mean 23°.0, 6°.0 below normal.
February, 1890, mean 37°.1, 8°.0 above normal.
February, 1891, mean 34°.9, 6°.0 above normal.
February, 1892, mean 31°.7, 2°.7 above normal.

The amount of precipitation during the month was considerably below the normal.

Except in some elevated sections, but little snow fell. Many observers report that winter grain has been injured by exposure to freezing and thawing weather.

From the following statement of the average precipitation for each year, it will be seen that the average for February, 1892, is lower than any preceding year:

February, 1888, average 2.50 inches.
February, 1889, average 1.86 inches.
February, 1890, average 4.32 inches.
February, 1891, average 4.61 inches.
February, 1892, average 1.75 inches.

Temperature.

The mean temperature for February, 1892, was 31°.7, which is nearly 3°.0 above the normal and 3°.2 below the corresponding month of 1891.

The mean of the daily maxima and minima temperature, 32°.1 and 24.°1, give an average daily range of 15°.0 and a monthly mean of 31°.6.

Highest monthly mean, 36°.9 at Uniontown.

Lowest monthly mean, 35°.6 at Dyberry.

Highest temperature recorded during the month, 32°.0, on the 25th, at Pittsburgh.

Lowest temperature, minus 18°.0, on the 13th, at Sægertown.

Greatest local monthly range, 71°.0 at Sægertown.

Least local monthly range, 37°.0 at Swarthmore.

Greatest daily range, 18°.0 at Uniontown on the 6th.

Least daily range, 0.0 at Westtown on the 30th.

From January 1, 1892, to February 29, 1892, the deficiency in temperature at Philadelphia was 36°, at Erie 42°, and at Pittsburg an excess of 10°

Barometer.

The mean pressure for the month, 30.14, is about .04 above the normal. At the United States weather bureau stations the highest observed was 30.74 at Pittsburg, on the 17th, and the lowest 29.29, at Erie, on the 11th.

Precipitation..

The average precipation, 1.75 inches for the month, is a deficiency of 2.50 inches.

The largest totals in inches (including melted snow) were Blue Knob, 4.48; Sægertown, 4.24; Emporium, 3.77, and Columbus, 3.71.

The least were Swarthmore, 0.43; Philadelphia [Centennial avenue], 0.88; South Eaton, 0.91; Hamburg, 0.44; Drifton, 0.36; Philadelphia, [Haverford street], 0.81.

The snowfall was light outside of the more elevated sections. Blue Knob, 22.2; Grampian Hills, 18.5; Emporium, 16.0, and Sægertown, 16.0 inches.

Wind and Weather.

The prevailing wind was from the northwest.

Average number: Rainy days, 9; clear days, 7; fair days, 7; cloudy days, 15.

Miscellaneous Phenomena.

Thunder Storms.—Newcastle, 7th; Columbus, 7th.

Hail.—Emporium, 7th, 14th; Carlisle, 14th; Lancaster, 14th, 29th; Lebanon, 7th; Girardville, 14th, 29th; Wellsboro, 14th; Dyberry, 1st, 14th.

Snow.—Blue Knob, 3d, 4th, 5th, 9th, 11th, 12th, 13th, 15th, 16th, 23rd, 29th; Hollidaysburg, 3d, 4th, 5th, 10th, 12th, 15th, 28th, 29th; Le Roy, 9th, 11th, 19th, 29th; Emporium, 3rd, 4th, 8th, 9th, 10th, 11th, 12th, 15th, 28th, 29th; State College, 4th, 9th, 11th, 12th, 14th, 29th; Coatesville, 5th, 11th; Kennet Square, 11th; Phœnixville, 5th, 9th, 11th; Grampian Hills, 12th, 29th; Lock Haven, 9th, 11th, 29th; Sægertown, 4th, 9th, 11th, 12th, 15th, 29th; Huntingdon, 5th, 11th, 29th; Lancaster, 9th, 11th, 14th, 27th, 28th; Newcastle, 9th, 11th, 29th; Coopersburg, 11th, 29th; Drifton, 9th, 11th, 16th, 20th; Wilkesbarre, 3d, 11th; Williamsport, 7th, 8th, 9th, 11th, 15th, 19th, 29th; Philadelphia [Centennial avenue], 3d, 4th, 5th, 9th, 11th, 12th, 28th; Philadelphia [Haverford street], 4th, 5th, 9th, 11th, 12th, 28th; Girardville, 11th;

Selinsgrove, 11th, 28th; Somerset, 4th, 5th, 9th, 11th, 29th: Wellsboro, 4th, 9th, 11th, 15th, 29th; Columbus, 3d, 4th, 8th, 9th, 12th, 29th; Dyberry, 3d, 4th, 11th, 16th, 29th; Ligonier, 11th, 29th; South Eaton, 4th, 5th; York, 4th.

Sleet.—Hollidaysburg, 7th, 14th; Emporium, 7th, 14th; Grampian Hills, 7th; Lock Haven, 7th, 19th; Lancaster, 14th, 29th; Lebanon, 29th; Coopersburg, 7th, 29th; Williamsport, 7th, 14th, 19th; Philadelphia [Centennial avenue], 7th; Wellsboro, 14th; Dyberry, 2d, 14th, 20th; Ligonier, 29th; South Eaton, 7th; York, 1st.

Aurora.—Blue Knob, 13th; Le Roy, 13th; Hulmeville, 13th; Quakertown, 13th; State College, 13th, 16th; West Chester, 13th; Coatesville, 13th; Phœnixville, 13th; Grampian Hills, 13th; Lock Haven, 13th; Swarthmore, 13th; Uniontown, 13th; McConnellsburg, 13th; Coopersburg, 13th; Drifton, 13th; Wilkesbarre, 14th; Williamsport, 8th; Philadelphia, 13th; Philadelphia [Centennial avenue], 13th; Philadelphia [Haverford street], 13th; Girardville, 13th; Selinsgrove, 13th, 16th, 17th, 23d; Wellsboro, 13th; Dyberry, 13th; Honesdale, 13th; Ligonier, 13th; South Eaton, 13th.

Coronæ.—Blue Knob, 10th; Emporium, 4th; Sægertown, 4th; Lebanon, 9th; Williamsport, 13th; Dyberry, 4th.

Solar Halos.—Le Roy, 10th; Quakertown, 10th; Harrisburg, 18th; Wellsboro, 1st, 18th; Dyberry, 9th.

Lunar Halos.—State College, 10th; West Chester, 10th; Phœnixville, 6th, 10th; Carlisle, 13th; Lancaster, 10th, 16th; Lebanon, 10th; Philadelphia, 10th; Philadelphia, 10th; Philadelphia, 10th; Dyberry, 10th; South Eaton, 10th.

Meteors.—State College, 16th.

Parhelias.—Le Roy, 10th; Sægertown, 17th.

Zodiacal Lights.—Dyberry, 13th.

Verification of Weather Forecasts.

Percentage of local verifications of weather and temperature signals as reported by displaymen: Weather, 88 per cent.; temperature, 92 per cent.

H. L. BALL,
Observer in Charge.

MONTHLY SUMMARY OF REPORTS *by Voluntary Observers of the Pennsylvania State Weather Service for February, 1892.*

County.	Station.	Elevation.	Barometer Reduced to Sea Level.			Temperature.											
							Maximum.		Minimum.				Daily Range				
			Mean.	Highest.	Lowest.	Mean.	Highest.	Date.	Lowest.	Date.	Mean of maximum.	Mean of minimum.	Mean.	Greatest.	Date.	Least.	Date.
Allegheny	Pittsburg.*	847	30.15	30.74	29.40	36.2	62	25	12	12	43.3	29.0	14.3	29	25	4	3
Berks	Hamburg	380	....	....	....	32.8	55	26	12	13	39.9	25.9	14.0	38	18	6	3.21
Berks	Reading	280	....	....	....	31.0	44	23	15	13	....	....	....	....	....	....	....
Blair	Altoona.†	1,181	....	....	....	39.0	55	2, 19	17	17	46.0	32.1	13.9	25	12	6	4
Blair	Blue Knob	2,500	....	....	....	27.2	45	2	—6	13	34.6	19.9	14.7	34	13	3	19
Blair	Hollidaysburg	947	....	....	....	32.6	57	10	1	6	40.6	22.6	18.0	40	18	8	4, 21
Bradford	Wysox	718	30.18	30.69	29.35	29.1	48	26	8	13, 17	35.5	22.2	13.3	38	18	4	3
Bradford	Le Roy	1,400	....	....	....	26.7	43	18, 26	4	13, 17	32.4	21.0	11.4	32	18	3	3
Bucks	Hulmeville.*	....	30.13	30.68	29.25	33.5	53	8	14	6	40.2	26.9	13.3	35	18	2	21
Bucks	Forks of Neshaminy (27 days)	....	....	....	....	34.9	....	....	....	....	....	....	....	....	....	....	....
Bucks	Quakertown	536	30.16	30.66	29.41	31.9	52	22	8	13	40.0	23.2	16.8	33	14	7	8
Cambria	Johnstown.*	1,184	....	....	....	....	....	....	....	....	....	....	....	....	....	....	....
Cameron	Emporium	1,050	....	....	....	31.3	51	18	5	17	38.7	22.7	16.0	45	18	4	4
Carbon	East Mauch Chunk	550	....	....	....	31.7	53	22	9	13, 18	39.3	23.4	15.9	42	18	6	2, 21
Centre	State College	1,191	30.11	30.60	29.30	30.1	52	18	1	17	37.1	22.8	14.3	39	18	5	4
Chester	West Chester	455	30.13	30.64	29.24	33.2	52	8	12	13	40.2	27.0	13.2	32	18	5	21
Chester	Coatesville	380	....	....	....	32.8	55	8	11	6	42.3	25.3	17.0	39	18	7	21
Chester	Kennett Square.*	275	....	....	....	32.0	....	....	....	....	....	....	....	....	....	....	....
Chester	Phœnixville* (22 days)	183	30.07	30.72	29.36	32.8	54	8	14	13	40.4	25.1	15.3	33	18	6	21
Chester	Westtown (27 days)	350	....	....	....	34.3	52	8	11	6	40.0	28.6	11.4	30	18	0.5	20
Clearfield	Gramplan Hills	1,450	....	....	....	28.4	48	22, 26	0	13	37.7	22.7	15.0	28	18	2	3.21
Clinton	Lock Haven	560	....	....	....	31.5	51	23	7	17	37.9	22.9	17.0	33	18	3	3
Crawford	Meadville (20 days)	1,300	....	....	....	30.3	58	18	—9	13	39.7	19.4	20.3	30	13	5	19
Crawford	Sægerstown	....	....	....	....	29.0	53	24	—18	13	39.1	18.9	20.2	40	13	5	20
Cumberland	Carlisle	480	....	....	....	32.8	54	22, 23	16	6, 16	41.3	25.7	15.6	38	18	4	21
Dauphin	Harrisburg.*	361	30.17	30.72	29.42	32.6	50	18	11	13	38.4	26.7	11.7	32	18	6	21
Delaware	Swarthmore College.*	190	30.16	30.80	29.37	35.4	53	8	14	13	41.0	29.8	11.2	28	18	3	21
Erie	Erie.*	681	30.10	30.71	29.29	29.0	50	24	8	13	35.8	22.8	13.0	33	18	2	21
Fayette	Uniontown	1,000	....	....	....	36.9	60	25	0	6	44.0	28.9	15.1	48	6	2	3
Fulton	McConnellsburg	875	....	....	....	34.0	60	1	2	6	43.2	25.7	17.5	37	6	4	11
Huntingdon	Huntingdon.*	650	....	....	....	33.1	58	1	9	6, 13	42.5	23.6	18.9	42	18	9	19
Lancaster	Lancaster.*	413	30.15	30.72	29.24	33.3	59	1	13	17	40.7	26.0	14.7	32	1	7	21

* Observations taken at 8 a. m. and 8 p. m.

† Observations taken at 12 noon.

MONTHLY SUMMARY OF REPORTS—*Continued.*

County.	Station.	Elevation.	Barometer Reduced to Sea Level.			Temperature.											
							Maximum.		Minimum.				Daily Range.				
			Mean.	Highest.	Lowest.	Mean.	Highest.	Date.	Lowest.	Date.	Mean of maximum.	Mean of minimum.	Mean.	Greatest.	Date.	Least.	Date.
Lawrence,	Newcastle,	932	....	....	....	34.9	54	24.25	5	13	41.2	23.8	17.4	30	7	4	11
Lebanon,	Lebanon,	458	30.12	30.70	29.29	33.0	55	22	13	13	40.8	26.9	13.9	34	18	4	21
Lehigh,	Coopersburg,	520	....	....	....	32.5	54	22	11	13	41.6	26.2	15.4	32	18	4	3
Luzerne,	Drifton* (24 days),	1,655	30.10	30.65	29.39	27.2	48	26	4	29	35.1	19.5	15.6	32	18	3	20
Luzerne,	Wilkesbarre,*	575	....	....	....	33.3	57	29	11	13,17	42.6	24.1	18.5	32	29	11	9
Lycoming,	Williamsport* (27 days),	....	....	....	....	33.4	55	26	12	6,13	40.6	26.1	14.5	30	18	2	29
McKean,	Kane,*	....	....	....	....	27.6	49	18	2	17	34.4	20.8	13.6	32	18	4	4
McKean,	Smethport,	1,500	....	....	....	....	....	....	....	....	....	....	....	....	....	....	....
Montgomery,	Pottstown,	150	....	....	....	34.2	51	8,26	12	13	40.6	27.9	12.7	32	18	5	3
Philadelphia,	Weather Bureau,*	117	30.16	30.70	29.37	35.2	54	8	14	13	41.1	29.3	11.8	29	18	3	21
Philadelphia,	Centennial Avenue,*	120	30.15	30.72	29.37	36.0	58	8	15	13	42.7	29.4	13.3	30	18	5	21
Philadelphia,	Haverford Street,*	104	....	....	....	34.0	52	8	14	13	39.4	28.7	10.7	28	18	4	21
Schuylkill,	Girardville,	1,000	30.10	30.66	29.10	30.3	50	22,23	9	13	38.2	24.1	14.1	36	18	8	20,21
Snyder,	Selinsgrove,	445	30.18	30.67	29.46	30.8	50	23	5	13	37.2	24.8	12.4	26	18	5	8,29
Somerset,	Somerset,	2,250	....	....	....	30.1	54	25	−15	6	36.9	22.6	14.3	37	6	5	12
Sullivan,	Eagles Mere,	2,060	....	....	....	....	....	....	....	....	....	....	....	....	....	....	....
Tioga,	Wellsboro,	1,327	30.14	30.60	29.27	26.9	50	1	2	16	34.4	20.8	13.6	39	18	4	29
Union,	Lewisburg,	450	....	....	....	....	....	....	....	....	....	....	....	....	....	....	....
Warren,	Columbus,	1,410	....	....	....	29.8	57	25	−3	6,17	37.9	21.6	16.3	39	6	1	8
Wayne,	Dyberry,	1,100	....	....	....	25.6	48	22	−2	14,18	33.4	17.7	15.7	47	18	4	21
Wayne,	Honesdale,	1,000	....	....	....	27.6	48	26	1	18	35.0	20.2	14.8	40	18	3	3
Westmoreland,	Ligonier,	1,750	....	....	....	33.2	60	23	−6	6	44.6	22.8	21.8	44	6	4	18
Wyoming,	South Eaton,	660	....	....	....	30.1	52	22	6	18	37.7	22.5	15.2	41	18	3	21
York,	York* (18 days),	385	....	30 68	29.35	30.6	53	8	5	6	39.8	21.4	18.4	38	18	8	9

* Observations taken at 8 a. m. and 8 p. m. † Observations taken at 12 noon.

MONTHLY SUMMARY OF REPORTS—*Continued.*

COUNTY.	STATION.	Relative humidity.	Dew point.	PRECIPITATION. Total including melted snow.	Snow.	Number of days with rain.	NUMBER OF DAYS. Clear.	Fair.	Cloudy.	WIND. PREVAILING DIRECTION. 7 a. m.	2 p. m.	9 p. m.	OBSERVERS.
Allegheny	Pittsburg,*	72.5	27.2	1.85	...	15	4	8	17	NW	NW	NW	O. D. Stewart, Obs. Weather Bureau.
Berks	Hamburg	...	...	.44	...	5	3	14	12	NW	...	...	Wm. Shipe.
Berks	Reading	...	...	.54	...	...	...	...	...	...	...	...	Franklin Yager.
Blair	Altoona,†	74.6	31.7	1.57	...	8	...	...	...	...	...	...	Dr. C. B. Dudley.
Blair	Blue Knob	...	...	4.48	22.2	17	3	6	20	NW	NW	NW	A. H. Boyle.
Blair	Hollidaysburg	78.7	26.4	2.37	9.5	11	2	11	16	W	W	W	Prof. J. A. Stewart.
Bradford	Wysox	81.0	23.0	1.39	11.0	7	6	3	20	SE	SE	SE	Chas. Beecher.
Bradford	Le Roy	...	...	1.09	4.2	10	6	10	13	SW	SW	SW	G. W. T. Warburton.
Bucks	Huimeville,*	...	...	1.64	...	3	11	4	14	NE	...	NE	L. Townsend.
Bucks	Forks of Neshaminy (27 days)	...	...	1.27	...	11	8	7	12	N	N	E	J. C. Hilsman.
Bucks	Quakertown	84.7	28.0	1.35	2.0	12	5	12	12	NE	NW	NW	J. L. Heacock.
Cambria	Johnstown,*	...	...	...	...	...	...	...	...	...	...	...	E. C. Lorentz.
Cameron	Emporium	79.8	24.9	3.77	16.0	9	6	5	18	NW	SE	E	T. B Lloyd.
Carbon	East Mauch Chunk	...	...	1.14	2.5	8	11	5	13	NE	E	E	F. G. Wintermute.
Centre	State College	86.3	26.3	1.73	9.0	6	3	10	16	W	W	W	Prof. Wm. Frear.
Chester	West Chester	69 2	24.2	1.31	.5	13	12	3	14	NE	NE	NE	J. G. Greene, D. D. S.
Chester	Coatesville	...	...	1.16	1.5	10	8	6	15	W	W	W	W. T. Gordon.
Chester	Kennett Square,*	...	...	1.24	1.2	11	8	5	16	NW	...	NW	B. P. Kirk.
Chester	Phœnixville* (22 days)	77.5	24.7	1.25	.1	10	7	3	19	NW	...	NW	Knowles Croskey.
Chester	Westtown (27 days)	...	...	1.66	...	7	7	9	13	W	W	W	J. H. Haines.
Clearfield	Grampian Hills	...	...	3.17	18.5	11	3	9	17	E	E	W	N. Moore.
Clinton	Lock Haven	...	...	1.37	7.0	8	5	3	21	E	E	E	Prof. J. H. Robb.
Crawford	Meadville (20 days)	...	...	...	...	...	...	...	...	NW	...	S	E. C. Williams.
Crawford	Sægerstown	...	...	4.24	16.0	15	5	8	16	SW	...	S	Miss E. A. G. Apple.
Cumberland	Carlisle	88.0	29.0	1.15	2.0	13	7	8	14	NE	W	NE	J. E. Payne.
Dauphin	Harrisburg,*	72.2	24.2	1.02	.7	12	7	7	15	E	E	E	F. Ridgway, Obs. Weather Bureau.
Delaware	Swarthmore College,*	83.6	27.5	.43	...	8	6	12	11	NE	...	NW	Prof. Susan J. Cunningham.
Erie	Erie,*	84.6	24.5	2.39	...	16	5	5	19	NE	NE	NE	Peter Wood, Obs. Weather Bureau.
Fayette	Uniontown	...	...	2.62	...	9	6	16	7	SE	SW	SW	Wm. Hunt.
Fulton	McConnellsburg	75.4	26.9	1.47	10.5	4	6	7	16	NW	NW	NW	T. F. Sloan.
Huntingdon	Huntingdon,*	...	...	1.86	7.5	9	7	8	14	W	...	W	Prof. W. J. Swigart.
Lancaster	Lancaster,*	79.9	29.7	1.12	1.5	7	8	6	15	NW	...	NE	L. T. Lampe.

* Observations taken at 8 a. m. and 8 p. m. † Observations taken at 12 noon.

MONTHLY SUMMARY OF REPORTS—*Continued.*

County.	Station.	Relative humidity.	Dew point.	Precipitation. Total including melted snow.	Precipitation. Snow.	Precipitation. Number of days with rain.	Number of Days. Clear.	Number of Days. Fair.	Number of Days. Cloudy.	Wind. Prevailing Direction. 7 a. m.	Wind. Prevailing Direction. 2 p. m.	Wind. Prevailing Direction. 9 p. m.	Observers.
Lawrence,	Newcastle,	...	...	2.36	1.7	9	6	5	18	SE	SE	SE	W. T. Butz.
Lebanon.	Lebanon,	78.3	26.5	.95	.8	11	7	8	14	NE	NE	NE	G. W. Hayes, C. E.
Lehigh,	Coopersburg,	...	...	1.05	2.4	11	7	8	14	NE	NW	NE	Dr. M. H. Boye.
Luzerne,	Drifton* (24 days),	86.0	24.0	.56	4.0	5	7	5	12	...	...	...	J. R. Wagner.
Luzerne,	Wilkesbarre,*	...	...	1.16	1.5	8	14	0	5	NW	...	NW	A. W. Betterby.
Lycoming,	Williamsport* (27 days),	...	...	2.83	8.3	7	9	8	10	NW	...	NW	E. J. Fisher.
McKean,	Kane.*	...	...	2.59	...	8	12	5	12	SE	...	...	G. H. Kemp.
McKean,	Smethport,	...	...	...	...	...	...	...	...	...	...	...	Armstrong and Brownell.
Montgomery,	Pottstown.	75.0	27.0	2.22	1.5	6	12	6	11	W	NE	NE	Chas. Moore, D. D. S.
Philadelphia,	Weather Bureau,*	71.1	25.0	.98	...	9	8	9	12	NE	...	NE	L. M. Dey, Obs. Weather Bureau.
Philadelphia,	Centennial Avenue,*	74.1	26.3	1.10	.1	9	7	10	12	NE	NE	NE	Jno. Comly.
Philadelphia,	Haverford Street,*	...	...	.81	...	8	9	7	13	NE	...	NE	J. C. Trautwine 3d.
Schuylkill,	Girardville,	...	...	1.46	2.0	6	10	3	16	E	W	E	E. C. Wagner.
Snyder,	Selinsgrove,	76.8	26.0	.88	1.5	7	7	13	9	NW	SW	NW	J. M. Boyer.
Somerset,	Somerset.	84.1	30.1	2.95	20.5	9	4	4	21	SW	SW	SW	W. M. Schrock.
Sullivan,	Eagles Mere	...	...	...	...	...	...	...	...	...	...	...	E. S. Chase.
Tioga,	Wellsboro,	78.2	24.5	2.21	7.7	10	6	9	14	SW	SW	W	H. D. Deming.
Union.	Lewisburg.	...	...	...	...	...	...	...	...	...	...	...	F. O. Whitman.
Warren,	Columbus.	66.0	17.0	3.71	4.0	15	5	7	17	E	E	E	Wm. Loveland.
Wayne,	Dyberry,	...	...	1.29	9.0	8	6	7	16	NW	NW	NW	Theodore Day.
Wayne,	Honesdale.	...	...	2.02	13.0	7	...	...	...	...	...	...	Jno. Torrey.
Westmoreland.	Ligonier,	...	...	2.59	7.5	7	8	12	9	...	...	...	J. T. Ambrose.
Wyoming,	South Eaton,	...	...	.91	4.0	8	5	8	16	NW	...	NW	B. M. Hall.
York.	York* (18 days),	84.1	24.1	.10	...	3	7	7	4	NW	...	NW	Mrs. L. H. Grenewald.

Observations taken at 8 a. m. and 8 p. m. † Observations taken at 12 noon.

H. L. BALL, *Observer in Charge.*

PRECIPITATION FOR FEBRUARY, 1892.

DATE.	Altoona.	Blue Knob.	Browers' Lock.	Carlisle.	Coatesville.	Columbus.	Coopersburg.	Doylestown.	Drifton.	Dyberry.	Eagles Mere.	Emporium.	Erie.*	Forks of Neshaminy.	Frederick.	Girardville.	Grampian Hills	Hamburg.	Harrisburg.*	Hollidaysburg.	Honesdale.
1.	...	...	...	...	...	.10	...	...	...	...	...	...	.14	...	...	...	...	...	...	...	...
2.	...	.90	...	.04	...	.43	.02	...	.16	.24	...	.28	.36	.01	...	.13	.14	.02	.04	.05	.33
3.	.03	...	...	.02	.01	.04	...	...	...	...	...	...	.11	.02	...	...	...	...	.01	...	...
4.	...	.15	...	...	...	.04	...	...	...	...	...	...	...	...	...	...	.03	...	...	.05	...
5.	.02	.30	...	.09	.05	...	...	...	...	...	...	...	...	...	...	...	...	...	.02	.10	...
6.	...	...	...	...	...	...	...	...	...	...	...	...	...	...	...	...	...	...	...	...	...
7.	.14	.06	.12	.07	.07	.20	.03	.03	...	...	...	.10	.16	.10	.08	...	.10	...	...	.13	...
8.	.04	.18	...	...	...	.06	.01	...	...	...	...	.17	.07	.01	.02	...	.14	...	.01	...	...
9.	...	.25	...	...	...	.07	...	...	.10	.05	...	...	.06	...	...	...	.04	...	...	...	.02
10.	...	...	...	...	...	...	...	...	...	...	...	...	...	...	...	...	...	...	...	.10	...
11.	...	.20	.08	...	.10	.18	.19	.24	.10	.32	...	.22	.09	.14	.10	.38	.05	.07	.02	...	.18
12.	...	.10	...	...	...	.20	...	...	...	...	...	...	.03	...	...	...	.16	...	...	...	...
13.	...	...	...	...	...	...	...	...	...	...	...	...	...	...	...	...	...	...	...	...	...
14.	...	.32	...	.03	.18	.80	.07	...	...	.07	...	.35	.42	.06	.07	.13	.44	.11	.04	.35	.09
15.	.45	.10	.07	.08	...	.06	.01	.06	...	.04	...	.32	.12	...	.03	...	...	...	...	.05	...
16.	...	.10	...	...	...	...	...	...	.10	...	...	...	.01	...	...	...	...	...	...	...	...
17.	...	...	...	...	...	...	...	...	...	...	...	...	...	...	...	...	...	...	...	...	...
18.	...	...	...	...	...	...	...	...	...	...	...	...	...	...	...	...	...	...	...	...	...
19.	.11	.42	...	.09	.03	.86	.01	...	...	.05	...	.71	.53	.01	...	.08	.74	...	.30	.45	...
20.	.35	.20	.10	.04	.02	.07	.13	.07	.10	.45	...	.29	.06	.18	.11	.06	.08	.05	.06	.04	.59
21.	...	...	.11	.04	.06	...	.05	.28	...	.07	...	...	...	.29	.02	...	...	...	.04	.02	...
22.	...	.30	...	.01	...	...	...	...	...	...	...	...	...	...	...	...	...	...	...	...	...
23.	...	...	...	...	...	...	...	...	...	...	...	...	...	...	...	...	...	...	...	...	...
24.	...	...	...	...	...	...	...	...	...	...	...	...	...	...	...	...	...	...	...	...	...
25.	...	...	...	.01	...	...	...	...	...	...	...	...	.03	...	...	...	...	...	.02	...	.03
26.	...	...	.20	...	.14	.10	.07	.19	...	...	...	...	.07	17	.16	...	...	...	.03	...	...
27.	...	...	...	...	...	...	...	...	...	...	...	...	...	...	...	...	...	...	...	...	...
28.	...	...	...	.03	...	...	...	...	...	...	...	...	...	...	...	...	...	...	...	...	...
29.	.43	.90	...	.60	.50	.50	.46	.30	...	...	...	1.33	.13	.28	.24	.68	1.25	.19	.43	[illegible]	.60
Total.	1.57	4.48	.71	1.15	1.16	3.71	1.05	1.17	.56	1.29	...	3.77	2.39	1.27	.33	1.46	3.17	.44	1.02	2.37	2.04

* United States Weather Bureau stations.

PRECIPITATION FOR FEBRUARY, 1892—*Continued.*

DATE.	Hulmeville	Huntingdon.	Johnstown.	Kane.	Kennett Square.	Lancaster.	Lansdale.	Lebanon.	Le Roy.	Lewisburg.	Ligonier.	Lock Haven.	East Mauch Chunk.	McConnellsburg.	Newcastle.	Ottsville.	Philadelphia.*	Philadelphia.	Phœnixville.	Pittsburg.*	Point Pleasant.
1,	...	...	...	...	...	...	...	...	...	...	...	...	...	...	.06	...	...	...	...	.01	...
2,	...	.05	...	...	...	...	...	.04	.20	...	.13	.16	.30	...	...	...	...	...	...	.06	...
3,	...	...	...	...	.05	...	...	...	...	...	...	.09	...	...	.16	...	.02	.02	.03	.04	...
4,	...	...	...	...	...	...	...	...	...	...	.20	...	...	...	.04	...	...	...	...	...	...
5,	...	.10	...	...	...	.10	...	.01	...	...	...	...	...	.25	...	...	...	...	...	.10	...
6,	...	...	...	...	.03	...	...	...	...	...	.75	.02	...	...	...	...	...	...	...	...	...
7,	...	.20	...	...	.12	.05	.06	.08	.01	...	...	...	...	...	.30	...	.08	.08	.10	.23	.10
8,	...	...	...	...	...	...	.02	.02	.02	...	...	...	...	...	...	...	.01	.01	.03	.05	.03
9,	...	...	...	...	...	...	...	...	.05	...	...	...	.08	...	.01	...	...	...	...	.01	...
10,	...	...	...	.35	...	...	...	...	...	...	...	...	...	...	...	...	...	...	...	...	...
11,	.10	.15	...	.30	.10	.05	.12	.06	.02	...	...	...	.16	...	.04	.25	.07	.07	.11	.03	...
12,	...	...	...	.20	...	...	...	...	...	...	...	...	...	...	...	...	...	...	...	.01	...
13,	...	...	...	...	...	...	...	...	...	...	...	...	...	...	...	...	...	...	...	...	...
14,	...	.25	...	.70	.02	.10	...	.06	.17	...	...	.05	...	.20	.59	...	.03	.02	.07	.25	.25
15,	...	.15	...	...	.08	...	.08	...	...	...	...	.50	.15	...	...	.35	...	...	...	.04	.05
16,	...	...	...	...	...	...	...	...	...	...	...	...	...	...	...	...	...	...	...	...	...
17,	...	...	...	...	...	...	...	...	...	...	...	...	...	...	...	...	...	...	...	...	...
18,	...	...	...	...	...	...	...	...	...	...	...	...	...	...	...	...	...	...	...	...	...
19,	...	.21	...	.78	...	.03	...	.10	.05	...	.45	.20	...	.22	...	...	...	...	...	.43	...
20,	...	.15	...	.02	.08	.10	.13	.02	.25	...	.11	.29	.24	...	.77	.15	.20	.16	.14	.14	.21
21,	...	...	...	...	.04	...	.10	...	.02	...	...	.06	.03	...	...	.14	.15	.17	.17	...	.20
22,	.82	...	...	...	...	...	...	...	...	...	...	...	...	...	...	...	...	...	.02	...	...
23,	...	...	...	...	...	...	...	...	...	...	...	...	...	...	...	...	...	...	...	...	...
24,	...	...	...	...	...	...	...	...	...	...	...	...	...	...	...	...	...	...	...	...	...
25,	...	...	...	...	.02	.06	...	.04	...	...	...	...	...	...	...	...	...	...	...	...	...
26,	...	...	...	...	.24	.01	...	.03	...	...	.11	...	.05	...	.39	.12	.16	.19	...	.27	.15
27,	...	...	...	...	...	...	...	...	...	...	...	...	...	...	...	...	...	...	.21	...	...
28,	...	...	...	.22	...	...	...	...	...	...	.84	...	...	...	...	...	...	...	...	...	...
29,	.72	.60	...	.02	.46	.62	.24	.49	.30	...	...	...	.13	.80	...	.10	.26	.38	.37	.18	.30
Total,	1.64	1.86	...	2.59	1.24	1.12	.75	.95	1.09	...	2.59	1.37	1.14	1.47	2.36	1.11	.98	1.10	1.25	1.85	1.29

* United States Weather Bureau stations.

PRECIPITATION FOR FEBRUARY, 1892—*Continued.*

DATE.	Pottstown.	Quakertown.	Reading.	Sagerstown.	Seisholtzville.	Selinsgrove.	Smethport.	Smith's Corner.	Somerset.	South Eaton.	State College.	Swarthmore.	Uniontown.	Wellsboro.	West Chester.	Westtown.	Wilkesbarre.	Williamsport.	Wysox.	York.
1.			.01	.07						.03									.15	
2.		.01		.37	.17	.24		.04	.06	.15	.14			.96			.15	.21	.12	
3.		.03	.01	.10								.01			.03		.10			
4.				.10					.16				.10	.05			.05			
5.			.01						.55				.50		.05					
6.																				
7.	.10	.06	.05	.22		.05			.10		.14	.01	.34	.05	.08	.11		.09		.08
8.		.05						.10					.06							
9.				.10					.08			.01		.04			.03			
10.				.50																
11.	.12	.20	.06	.80	.22			.19	.30	.20		.14	.06	.04	.09	.13	.24	.08	.07	.01
12.																				
13.																				
14.	.10	.09	.03	.70	.08	.25		.08	.15	.05			.40	.08	.05	.06		.31	.03	.01
15.		.01	.06	.13	.04			.02		.07	.20			.02	.04					
16.																				
17.																				
18.																				
19.		.06	.01	.70		.13		.01			.27		.25	.20	.02	.07		.38	.20	
20.	.18	.19	.03	.03	.22	.11		.17	.10	.26	.11	.05		.12	.07	.02	.51	.02	.08	
21.		.10			.08	.04		.25		.05		.06			.15		.05			
22.												.01								
23.																				
24.																				
25.				.03											.03	.15	.03			
26.	.12	.19	.03	.20				.14				.14	.05		.19					
27.															.03					
28.			.01																	
29.	1.60	.36	.23	.19	.65	.06		.25	1.45	.10	.87		.86	.65	.48	1.12		1.74	.74	
Total,	2.22	1.35	0.54	4.24	1.46	.88		1.25	1.95	.91	1.73	.43	2.62	2.21	1.31	1.66	1.16	2.83	1.39	.10

* United States Weather Bureau Stations

H. L. B.

MONTHLY WEATHER REVIEW FOR MARCH, 1892.

HALL OF THE FRANKLIN INSTITUTE,
PHILADELPHIA, *March 31, 1892.*

General Remarks.

The following comparative statement of the mean temperature for March shows that the mean for March, 1892, is lower than in any year except 1888. The normal temperature for the whole state is very nearly 36 degrees. The month was cold, wet and generally unpleasant. About the usual amount of snow fell and was fairly well distributed. In the northern counties and in elevated regions the snow remained on the ground during greater part of the month. In other sections it did not cover the ground for sufficient length of time to protect grain from effects of freezing and thawing weather. However, no great damage to crops has been reported. The rainfall was above the average, and it, too, was well distributed.

Mean temperature and departure from normal:

March, 1888, mean 31°.1, 4 to 5° below normal.
March, 1889, mean 38°.9, 2 to 3° above normal.
March, 1890, mean 33°.4, 2°.5 below normal.
March, 1891, mean 34°.1, 2°.0 below normal.
March, 1892, mean 32°.0, 4°.0 below normal.

Mean rainfall:

March, 1888, 3.55 inches.
March, 1889, 2.90 inches.
March, 1890, 5.15 inches.
March, 1891, 5.10 inches.
March, 1892, 4.14 inches.

Temperature.

The mean temperature for March, 1892, was 32°.0, which is nearly 4°.0 below the normal, and 2°.1 below the corresponding month of 1891.

The mean of the daily maxima and minima temperatures 40°.1 and 23°.5 give an average daily range of 16°.6, and a monthly mean of 31°.8.

Highest monthly mean, 37°.8 at Altoona.

Lowest monthly mean, 25°.1 at Wellsboro.

Highest temperature recorded during the month, 66°.0 on the 26th at Meadville.

Lowest temperature, minus 4° on the 21st at Wellsboro.

Greatest local monthly range, 64° at Meadville.

Least local monthly range, 40° at Lancaster and Philadelphia.

Greatest daily range, 48° at Columbus on the 21st.

Least daily range, 1° at Swarthmore on the 2d.

From January 1, 1892, to March 31, 1892, the deficiency in temperature at Philadelphia was 143°, at Erie 154°, and at Pittsburg 124°.

The warmest days of the month were the 25th and 26th. The coldest were the 21st and 22d.

Barometer.

The mean pressure for the month, 30.04, is about .02 above the normal. At the United States weather bureau stations, the highest observed was 30.57 at Pittsburg, on the 21st, and the lowest 29.33 at Harrisburg, on the 8th.

Precipitation.

The average precipitation, 4.14 inches for the month, is an excess of about 1.00 inch. The largest totals in inches (including melted snow) were, Lancaster, 6.61; Wilkesbarre, 6.46; Kennett Square, 5.00; West Chester, 5.89; Phœnixville, 5.70, and Lewisburg, 5.53.

The least were Wysox, 2.04; Newcastle, 2.22; Drifton, 2.14; Erie, 2.20; Sægertown, 2.27, and Pittsburg, 2.29.

The largest monthly snowfall totals in inches were Girardville, 36.5; Blue Knob, 35.5; Huntingdon, 32.5; LeRoy, 32.2; Lock Haven, 29.5, and Selinsgrove, 29.4.

Wind and Weather.

The prevailing wind was from the northwest.

Average number: Rainy days, 12; clear days, 11; fair days, 7; cloudy days, 13.

Miscellaneous Phenomena.

Thunder storms.—Sægertown, 26th; Newcastle, 26th.

Hail.—Emporium, 22d; Lancaster, 31st; Coopersburg, 10th; Dyberry, 8th.

Snow.—Blue Knob, 1st, 4th, 5th, 9th, 10th, 11th, 13th, 15th, 16th, 17th, 18th, 19th, 20th, 21st, 27th, 28th, 31st; Hollidaysburg, 1st, 5th, 10th, 11th, 13th, 15th, 17th, 18th, 19th, 22d, 27th, 31st; Wysox, 1st, 7th, 18th; LeRoy, 1st, 10th, 11th, 17th, 18th, 19th, 27th; Hulmeville, 1st, 2d, 5th, 13th, 14th, 27th; Emporium, 1st, 10th, 13th, 14th, 17th, 18th, 19th, 20th, 22d, 27th, 31st; State College, 1st, 2d, 10th, 17th, 18th, 19th, 22d, 27th, 31st; Coatesville, 1st, 10th, 13th, 16th, 17th, 18th, 19th, 27th; Kennett Square, 1st, 2d, 13th, 16th, 17th, 18th; Grampian Hills, 1st, 5th, 10th, 13th, 17th, 18th, 19th, 22d, 27th, 31st; Lock Haven, 1st, 4th, 10th, 13th, 17th, 18th, 19th; Sægertown, 4th, 10th, 11th, 13th, 17th, 18th, 19th, 20th; Uniontown, 10th, 17th, 18th; Huntingdon, 1st, 2d, 5th, 10th, 13th, 17th, 18th, 22d, 31st; Lancaster, 1st, 2d, 5th, 10th, 13th, 16th, 17th, 18th, 22d, 27th, 31st; Newcastle, 1st, 5th, 13th, 17th, 18th, 19th, 20th; Lebanon, 1st, 2d, 5th, 10th, 16th, 17th, 18th, 22d, 31st; Coopersburg, 1st, 2d, 16th, 17th, 18th, 27th; Drifton, 1st, 10th, 17th, 18th; Wilkesbarre, 1st, 2d, 9th, 17th, 18th; Pottstown, 1st, 16th, 18th; Philadelphia (Centennial avenue), 1st, 2d, 5th, 10th, 11th, 13th, 16th, 17th, 18th, 19th, 22d, 27th; Philadelphia (Haverford street), 1st, 2d, 5th, 9th, 10th, 11th, 13th, 16th, 17th, 18th, 19th, 22d, 27th; Girardville, 1st, 2d, 10th, 17th, 18th, 19th, 22d; Somerset, 2d, 5th, 10th, 14th, 17th, 18th, 19th; Wellsboro, 1st, 2d, 10th, 17th, 18th, 19th, 27th; Lewisburg, 1st, 2d, 10th, 17th, 18th, 22d, 27th, 31st; Columbus, 4th, 10th, 11th, 15th, 17th, 27th; Dyberry, 1st, 2d, 8th, 10th, 11th, 17th, 18th, 19th, 22d; Honesdale, 1st, 17th; Ligonier, 1st, 5th, 10th, 17th, 18th, 19th.

Sleet.—Blue Knob, 10th; Hollidaysburg, 22d; Emporium, 8th; Philadelphia, 1st, 17th, 18th; Dyberry, 8th, 23d.

Aurora.—Le Roy, 15th, 24th, 25th, 28th; Coatesville, 11th, 28th; Philadelphia, 11th; Wellsboro, 15th; Dyberry, 15th.

Coronæ.—Blue Knob, 9th; Sægertown, 7th; Lebanon, 7th, 16th; Dyberry, 7th, 9th.

Solar Halos.—Le Roy, 7th, 15th, 17th, 26th, 30th; Emporium, 7th, 30th; State College, 16th; Lock Haven, 15th: Sægertown, 7th, 16th; Philadelphia, 10th, 15th, 24th, 28th, 30th; Philadelphia (Centennial avenue), 7th, 15th, 28th, 30th; Selinsgrove, 7th, 15th; Wellsboro, 16th, 17th, 30th; Lewisburg, 6th, 9th; Dyberry, 17th, 22d, 30th.

Lunar Halos.—Blue Knob, 7th, 9th; Hollidaysburg, 7th, 8th, 9th; Le Roy, 15th; Hulmeville, 7th; Quakertown, 7th; Emporium, 7th, 15th; State College, 9th; West Chester, 6th, 7th; Phœnixville, 7th; Grampian Hills, 6th, 7th, 9th; Sægertown, 6th, 7th, 8th, 9th, 10th; Carlisle, 7th; Harrisburg, 7th, 9th; Lancaster, 7th; Lebanon, 7th, 16th; Coopersburg, 7th; Wilkesbarre, 2d, 3d, 14th, 15th; Philadelphia, 6th, 7th; Girardville, 7th; Selinsgrove, 6th; Wellsboro, 7th, 16th; Lewisburg, 15th, 16th, 30th; Dyberry, 7th, 15th.

Meteors.—Philadelphia (Centennial avenue), 28th.

Parhelias.—Le Roy, 15th, 16th, 17th; Emporium, 16th; Lebanon, 15th; Lewisburg, 15th, 16th; Dyberry, 16th, 30th, 31st.

Verification of Weather Forecasts.

Percentage of local verifications of weather and temperature signals as reported by displaymen: Weather, 89 per cent.; temperature, 89 per cent.

H. L. BALL,
Observer in Charge.

MONTHLY SUMMARY OF REPORTS *by Voluntary Observers of the Pennsylvania State Weather Service for March, 1892.*

Counties.	Stations.	Elevation.	Barometer Reduced to Sea Level.			Temperature.											
							Maximum.		Minimum.				Daily Range.				
			Mean.	Highest.	Lowest.	Mean.	Highest.	Date.	Lowest.	Date.	Mean maximum.	Mean minimum.	Mean.	Greatest.	Date.	Least.	Date.
Allegheny,	Pittsburg,*	847	30.08	30.57	29.36	35.4	61	26	13	11	42.7	27.1	15.6	31	22	7	17
Berks,	Hamburg.	380	....	....	....	33.4	60	25	12	22	41.3	25.5	15.8	32	25	6	1, 2
Berks.	Reading,	280	....	....	....	34.0	....	....	....	....	....	....	....	....	....	....	....
Blair,	Altoona.†	1,181	....	....	....	37.8	61	26, 27	17	14	46.0	29.7	16.3	27	20	9	18
Blair,	Blue Knob,	2,500	....	....	....	27.4	53	25	5	21	33.6	21.4	12.2	29	21	3	31
Blair,	Hollidaysburg.	947	....	....	....	31.6	62	25	10	11	40.2	23.0	17.2	37	25	7	17
Bradford.	Wysox,	718	30.07	30.54	29.40	27.1	55	26	—1	22	35.7	18.3	17.4	37	22	7	27
Bradford.	Le Roy,	1,400	....	....	....	26.3	55	26	5	15	33.7	18.9	14.8	29	22	6	5, 31
Bucks,	Hulmeville.*	....	30.01	30.51	29.27	34.3	60	10	15	14	42.5	26.1	16.4	31	10	7	5, 27
Bucks,	Forks of Neshaminy.	....	....	....	....	35.0	....	....	....	....	....	....	....	....	....	....	....
Bucks,	Quakertown.	536	30.03	30.53	29.39	31.2	57	25	....	22	40.7	21.2	19.5	37	22	7	2
Cambria,	Johnstown (27 days),*	1,184	....	....	....	34.5	64	25	10	21	42.0	27.6	15.0	36	25	2	15
Cameron,	Emporium.	1,050	30.04	30.54	29.46	31.2	55	25	2	21	38.9	21.4	17.5	32	21, 25	8	5, 18
Carbon,	East Mauch Chunk.	550	....	....	....	31.4	58	25	7	22	39.6	22.8	16.8	32	25	6	2
Centre.	State College.	1,191	30.01	30.46	29.31	29.0	55	25	9	21	36.7	21.5	15.2	24	25	5	17
Chester,	West Chester.	455	30.02	30.44	29.31	33.4	58	25	14	21	41.4	26.4	15.0	29	12	6	8
Chester,	Coatesville,	380	....	....	....	33.2	60	25	8	22	42.9	24.1	18.8	35	22	7	3
Chester,	Kennett Square.*	275	....	....	....	32.7	....	....	....	....	....	....	....	....	....	....	....
Chester,	Phœnixville,*	183	30.02	30.49	29.33	33.7	58	25	8	22	41.9	25.6	16.3	32	27	5	2
Chester.	Westtown (28 days),	350	....	....	....	35.4	55	26	12	22	42.2	28.6	13.6	29	2	5	18
Clearfield,	Gramplan Hills,	1,450	....	....	....	27.6	54	25	....	21	35.3	21.2	14.1	34	25	2	27
Clinton,	Lock Haven,	560	....	....	....	32.5	60	25	4	21	39.8	22.1	17.7	32	21	5	10
Crawford,	Meadville.	1,300	....	....	....	32.2	66	26	2	21	42.3	22.1	20.2	38	21	7	3
Crawford.	Sægertown,	....	....	....	....	29.3	62	26	2	15	38.7	20.0	18.7	37	21	5	5
Cumberland,	Carlisle.	480	....	....	....	33.5	62	25	12	22	41.5	25.3	16.2	36	25	3	30
Dauphin,	Harrisburg.*	361	30.04	30.51	29.33	33.0	57	25	16	15	39.4	26.5	12.9	26	12	4	34
Delaware.	Swarthmore College.*	190	30.01	30.49	29.32	34.6	59	26	14	22	42.5	26.8	15.7	30	12	1	2
Erie,	Erie,*	681	30.04	30.52	29.34	30.0	54	26	11	21	35.6	23.5	12.1	26	22	2	20
Fayette.	Uniontown,	1,000	....	....	....	36.7	62	25	10	11	44.5	28.9	15.6	39	12	4	13
Fulton.	McConnellsburg (30 days),	875	....	....	....	34.5	62	25	15	11	44.2	25.9	18.3	35	25	4	17
Huntingdon,	Huntingdon.*	650	....	....	....	31.6	61	25	9	21	40.5	22.8	17.7	41	25	6	17
Lancaster.	Lancaster,*	413	30.02	30.51	29.16	32.3	52	23	12	21	40.5	24.2	16.3	30	12	4	1
Lawrence.	Newcastle.	932	....	....	....	34.0	65	26	8	21	41.8	22.6	19.2	35	25	8	17, 18
Lebanon.	Lebanon,	458	30.02	33.51	29.34	33.4	59	25	14	15	41.9	26.1	15.8	30	25	6	8

Lehigh,	Coopersburg,	520	....	....	....	32.7	57	25	12	22	42.1	25.5	16.6	27	22,30	5	8
Luzerne,	Drifton (27 days).*	1,655	30.03	30.56	29.32	27.0	53	25	5	22	35.5	19.8	15.7	27	21	5	9
Luzerne,	Wilkesbarre.*	575	....	....	....	32.4	60	25	10	21	42.1	22.7	19.4	32	25	8	5
Lycoming,	Willlamsport,*	....	....	....	....	....	....	....	....	....	....	....	....	....	....	....	....
McKean,	Kane,*	....	....	....	....	26.5	55	25	7	11	34.0	18.9	15.1	30	22	4	8
McKean,	Smethport,	1,500	....	....	....	....	....	....	....	....	....	....	....	....	....	....	....
Montgomery,	Pottstown,	150	....	....	....	34.8	60	25	11	22	41.9	27.7	14.2	28	25	3	2
Philadelphia,	Weather Bureau,*	117	30.02	30.51	29.34	35.8	59	25	19	21	42.5	29.1	13.4	28	12	3	2
Philadelphia,	1527 Centennial avenue,*	120	30.02	30.52	29.33	37.3	61	25	20	21	45.0	29.6	15.4	27	12,25	5	2
Philadelphia,	3301 Haverford street,*	104	....	....	....	35.2	59	25	19	21	42.7	27.7	18.0	27	25	5	1, 2
Schuylkill.	Girardville,	1,000	30.00	30.48	29.36	30.2	53	25	11	22	38.3	22.6	15.7	29	30	8	2, 5
Snyder,	Selinsgrove.	445	30.07	30.43	29.54	32.5	50	25	9	21	40.2	25.2	15.0	31	21	6	4, 30
Somerset.	Somerset,	2,250	....	....	....	29.2	60	25	4	21	38.6	21.5	17.1	36	21	5	18
Sullivan,	Eaglesmere,	2,060	....	....	....	....	....	....	....	....	....	....	....	....	....	....	....
Tioga,	Wellsboro.	1,327	....	30.49	29.50	25.1	54	26	—4	21	35.2	19.6	15.6	32	24	4	6
Union.	Lewisburg,	450	30.02	30.37	29.50	31.1	59	25	8	22	39.8	22.4	17.4	34	25	5	8
Warren,	Columbus,	1,410	....	....	....	27.8	64	26	—10	21	36.7	18.9	17.8	48	21	2	23
Wayne,	Dyberry,	1,100	....	....	....	26.3	56	26	—3	22	35.9	18.2	17.7	43	22	3	1
Wayne,	Honesdale,	1,000	....	....	....	28.7	55	26	....	22	38.0	19.5	18.5	42	22	8	9
Westmoreland,	Ligonier,	1,750	....	....	....	33.6	62	25	8	20	43.5	23.8	19.7	37	25	6	17
Wyoming.	South Eaton,*	660	....	....	....	29.0	55	26	10	15, 18	36.7	21.3	15.4	27	7,25	8	8, 27
York,	York,*	385	....	....	....	....	....	....	....	....	....	....	....	....	....	....	....

* Observations taken 8 a. m. and 8 p. m.

† Observations taken 12 noon.

MONTHLY SUMMARY OF REPORTS—*Continued.*

County.	Station.	Dew point.	Relative humidity.	Precipitation. Total.	Precipitation. Snow.	Precipitation. Number of days with rain.	Number of days. Clear.	Number of days. Fair.	Number of days. Cloudy.	Wind. Prevailing direction. 7 a. m.	Wind. Prevailing direction. 2 p. m.	Wind. Prevailing direction. 9 p. m.	Observer.
Allegheny,	Pittsburg,*	70.2	24.8	2.29	...	15	8	8	15	NW	...	NW	O. D. Stewart, Observer Weather Bur.
Berks.	Hamburg,	...	...	3.81	...	9	3	19	9	NW	NW	NW	William Shipe.
Berks,	Reading,	...	...	4.93	...	17	...	...	...	...	...	...	Franklin Yager.
Blair,	Altoona.†	71.9	30.0	2.37	...	11	...	...	...	...	...	...	Dr. C. B. Dudley.
Blair,	Blue Knob,	...	...	4.47	35.5	15	4	7	20	NW	NW	NW	A. H. Boyle.
Blair,	Hollidaysburg.	80.0	26.0	4.89	19.2	14	9	7	15	W	W	W	Prof. J. A. Stewart.
Bradford,	Wysox,	80.0	21.4	2.04	15.0	9	12	4	15	W	W	W	Chas. Beecher.
Bradford,	Le Roy,	...	...	4.25	32.2	11	7	8	16	SW	NE	NW	G. W. T. Warburton.
Bucks,	Hulmeville.*	...	...	3.24	...	4	12	3	16	NW	...	NW	L. Townsend.
Bucks,	Forks of Neshaminy,	...	...	4.18	...	9	11	13	7	W	W	W	J. G. Hillsman.
Bucks.	Quakertown,	83.0	26.6	5.30	21.0	10	11	9	11	NW	NW	NW	J. L. Heacock.
Cambria,	Johnstown (27 days),*	...	...	3.57	7.5	15	6	7	14	S	...	S	E. G. Lorentz.
Cameron,	Emporium,	77.5	24.3	3.87	19.5	9	6	8	17	E	W	NW	T. B. Lloyd.
Carbon,	East Mauch Chunk,	...	...	5.17	11.7	11	13	6	12	W	W	W	F. C. Wintermute.
Centre,	State College,	82.6	24.0	3.78	23.6	14	6	7	18	W	W	W	Prof. Wm. Frear.
Chester.	West Chester,	64.0	23.0	5.89	17.7	17	16	1	14	NW	NW	NW	J. C. Greene, D. D. S.
Chester,	Coatesville,	...	...	5.30	20.8	14	13	4	14	W	W	W	W. T. Gordon.
Chester.	Kennett Square,	...	...	5.90	14.5	14	15	4	12	NW	...	NW	B. R. Kirk.
Chester,	Phœnixville,*	73.8	22.5	5.70	13.7	16	13	3	15	NW	...	NW	Knowles Croskey.
Chester,	Westtown (28 days),	...	...	3.83	...	8	10	7	11	...	...	..	T. H. Haines.
Clearfield,	Grampian Hills.	...	...	3.61	24.0	12	4	11	16	W	W	W	N. Moore.
Clinton,	Lock Haven.	...	...	4.83	29.5	15	6	5	20	W	W	W	Prof. J. A. Robb.
Crawford.	Meadville,	...	...	...	...	...	10	7	14	N	W	...	E. C. Williams.
Crawford,	Saegertown.	...	...	2.27	9.0	12	6	6	19	NW	...	NW	Miss E. A. G. Apple.
Cumberland,	Carlisle,	82.9	28.4	4.19	19.3	12	11	9	11	NE	NE	N	J. E. Pague.
Dauphin,	Harrisburg,*	68.2	23.2	4.81	13.5	15	9	10	12	NW	...	NW	F. Ridgway, Observer Weather Bur.
Delaware,	Swarthmore College,*	83.1	28.7	4.84	13.5	5	12	8	11	NW	...	NW	Prof. Susan J. Cunningham.
Erie,	Erie,*	81.2	23.2	2.20	...	20	12	3	16	NE	...	NE	Peter Wood, Observer Weather Bur.
Fayette,	Uniontown,	...	...	2.49	...	9	10	15	6	NW	NW	NW	William Hunt.
Fulton,	McConnellsburg (30 days),	74.0	26.8	3.49	...	7	10	7	13	W	NW	W	T. F. Sloan.
Huntingdon.	Huntingdon.*	...	...	5.11	32.5	14	10	8	13	W	...	W	Prof. W. J. Swigart.
Lancaster.	Lancaster.*	77.1	30.7	6.61	18.7	14	11	9	11	SW	...	NW	L. T. Lampe.
Lawrence,	Newcastle,	...	...	2.12	10.5	10	5	10	16	NW	NW	NW	W. T. Butz.
Lebanon,	Lebanon,	77.4	26.4	4.91	19.2	14	14	5	12	NE	NE	NW	G. W. Hayes, C. E.

Lehigh,	Coopersburgh.	...	...	4.77	11.4	9	11	7	13	NW	NW	NW	Dr. M. H. Boye.
Luzerne,	Drifton (27 days).*	82.0	24.0	2.14	15.0	5	12	4	11	...	...	...	J. R. Wagner.
Luzerne,	Wilkesbarre,*	...	...	6.46	28.0	8	14	1	16	SW	...	SW	A. W. Betterly.
Lycoming,	Williamsport,*	...	...	...	...	...	...	...	...	...	...	...	E. J. Fisher.
McKean,	Kane,*	...	...	3.87	...	15	20	5	6	NW	...	...	C. H. Kemp.
McKean.	Smethport,	...	...	...	...	...	...	...	...	...	...	...	Armstrong and Brownell.
Montgomery,	Pottstown,	71.0	25.5	3.73	11.5	9	15	4	12	W	W	W	Chas. Moore, D. D. S.
Philadelphia,	Weather Bureau.*	64.6	23.2	4.32	8.5	15	11	8	12	NW	...	NW	L. M. Ney, Observer Weather Bur.
Philadelphia,	1,527 Centennial avenue,*	70.4	25.4	5.35	9.5	14	13	9	9	NW	NW	NW	John Comly.
Philadelphia,	3,301 Haverford street,*	73.4	26.0	4.65	9.2	10	15	3	13	NW	...	NW	J. C. Trautwine 3d.
Schuylkill,	Girardville,	...	...	7.60	36.5	13	12	7	12	W	W	W	E. C. Wagner.
Snyder,	Selinsgrove,	85.5	28.1	3.92	29.4	11	4	16	11	NW	NW	NW	J. M. Boyer.
Somerset,	Somerset.	88.0	25.6	3.85	13.2	9	3	5	23	NW	NW	NW	W. M. Schrock.
Sullivan,	Eaglesmere.	...	...	...	...	...	...	...	...	...	...	...	E. S. Chase.
Tioga,	Wellsboro',	77.9	19.3	4.56	28.0	10	13	8	15	...	N	N	H. D. Deming.
Union,	Lewisburgh,	79.7	26.0	5.53	14.5	11	11	7	13	W	...	W	Prof. Wm. G. Owens.
Warren,	Columbus,	68.0	18.5	1.63	...	13	6	8	17	SW	SW	SW	William Loveland.
Wayne.	Dyberry,	...	...	4.14	26.5	11	9	10	12	NW	NW	NW	Theodore Day.
Wayne,	Honesdale,	...	...	2.88	17.0	9	...	...	...	...	...	...	John Torrey.
Westmoreland,	Ligonier,	...	...	2.97	11.0	11	8	17	6	...	...	...	J. T. Ambrose.
Wyoming,	South Eaton.*	...	...	4.53	23.0	12	14	3	14	NW	...	NW	B. M. Hall.
York,	York,*	...	...	...	...	...	...	...	...	...	...	...	Mrs. L. H. Greenewald.

* Observations taken 8 a. m. and 8 p. m. † Observations taken 12 noon.

H. L. BALL,
Observer in Charge.

PRECIPITATION FOR MARCH, 1892

DATE.	Altoona.	Blue Knob.	Brower's Lock.	Carlisle.	Coatesville.	Columbus.	Coopersburg.	Doylestown.	Drifton.	Dyberry.	Eagles Mere.	Emporium.	Erie.*	Forks of Neshaminy.	Frederick.	Girardville.	Grampian Hills.	Hamburg.	Harrisburg.*	Hollidaysburg.	Honesdale.
1,	.95	1.30	2.19	1.64	.50	...	1.84	.98	1.20	1.65	...	.80	.06	1.30	1.63	2.16	.60	1.26	1.21	2.26	1.13
2,	...	...	.08	.14	.12	...	.04	.53	...	.09	...	...	...	.04	.03	.09	...	.14	.02	..	.03
3,	...	...	...	...	...	...	...	...	...	...	...	...	...	...	...	...	...	...	...	...	...
4,	...	.01	...	...	...	.13	...	...	...	...	...	...	.04	...	...	...	...	...	...	.03	...
5,	.14	.40	...	.16	...	...	...	...	...	...	...	...	.01	...	...	...	.20	...	.20	.32	...
6,	...	...	...	...	...	...	...	...	...	...	...	...	...	...	...	...	...	...	...	...	...
7,	...	...	...	...	...	...	...	...	...	...	...	...	...	...	...	...	...	...	...	...	...
8,	.35	.50	1.06	.84	1.10	.20	1.05	.91	.64	.50	...	.73	.29	1.02	.92	.78	.58	.80	.94	.53	.52
9,	.03	.15	...	.05	...	.01	...	...	...	...	...	...	.02	...	...	.03	...	...	...	...	...
10,	...	.25	.08	.15	.15	.18	.07	.14	.20	.60	...	.26	.27	.10	.10	1.40	.21	.23	.03	.08	.32
11,	...	...	...	...	...	.02	...	...	...	.15	...	...	.05	...	...	...	...	...	.14	...	...
12,	...	...	...	...	...	...	...	...	...	...	...	...	.03	...	...	...	...	...	...	...	...
13,	...	.15	.03	...	.10	...	...	...	...	...	...	...	.07	.03	...	...	.08	...	...	.04	...
14,	...	...	...	...	...	...	...	...	...	...	...	...	.01	...	...	...	...	...	...	...	...
15,	...	...	...	...	...	.08	...	...	...	...	...	...	.02	...	...	...	...	...	...	...	...
16,	...	...	.16	.02	.40	...	.05	.16	...	...	...	...	...	.13	.15	...	...	...	.03	...	...
17,	...	.20	...	...	.25	...	.07	...	.05	.04	...	.03	.02	...	.01	.42	...	...	.07	.21	.45
18,	.14	.45	.67	.70	.55	.12	.66	.27	.05	.39	...	.29	.22	.63	.61	.64	.26	.56	.30	.12	.06
19,	...	.20	...	.16	.03	.10	...	...	...	.12	...	...	.09	...	.02	.11	.16	...	...	.06	...
20,	...	.10	...	...	...	.04	...	...	...	...	...	...	.04	...	...	...	.04	...	...	...	...
21,	...	...	...	...	...	...	...	...	...	...	...	...	...	...	...	...	...	...	...	...	...
22,	.14	...	...	.12	.09	.19	...	...	...	.05	...	.12	.08	...	...	.04	.22	.04	.04	.23	.07
23,	.06	.31	.08	.16	.09	.30	.12	.07	...	.43	...	.60	.51	.06	.14	.35	.51	.15	.21	.15	.18
24,	.02	...	...	...	...	...	...	...	...	...	...	...	...	...	...	...	...	...	...	...	...
25,	...	...	...	...	...	...	...	...	...	...	...	...	...	...	...	...	...	...	...	...	...
26,	...	...	...	...	.08	...	...	...	...	...	...	...	...	...	...	.06	...	...	.05	.01	...
27,	.48	.35	1.10	...	1.11	.17	.87	.26	...	.12	...	.78	.30	.87	1.05	1.16	.68	.44	1.10	.71	.12
28,	.04	.05	...	...	...	...	...	...	...	...	...	...	.02	...	...	...	...	...	.01	...	...
29,	...	...	...	...	...	...	...	...	...	...	...	...	...	...	...	...	...	...	...	...	...
30,	...	...	...	...	...	...	...	...	...	...	...	...	...	...	...	...	...	...	...	...	...
31,	.02	.05	.04	.05	.73	.09	...	...	...	...	...	.26	.05	...	...	.36	.07	.19	.46	.14	...
Total,	2.37	4.47	5.49	4.19	5.30	1.63	4.77	3.32	2.14	4.14	...	3.87	2.20	4.18	4.66	7.60	3.61	3.81	4.81	4 89	2.88

* United States Weather Bureau stations.

PRECIPITATION FOR MARCH, 1892—*Continued.*

DATE.	Hulmeville.	Huntingdon.	Johnstown.	Kane.	Kennett Square.	Lancaster.	Lansdale.	Lebanon.	Le Roy.	Lewisburg.	Ligonier.	Lock Haven.	East Mauch Chunk.	McConnellsburg.	Newcastle.	Ottsville.	Philadelphia.*	Philadelphia.	Phœnixville.	Pittsburg.*	Point Pleasant.
1.	. .	1.92	.53	.10	.70	.30	1.68	.47	2.00	1.00	.30	1.70	1.96	. . .	.12	1.00	1.00	1.46	1.85	.23	1.20
2.	. . .	.08	.01	. . .	.15	.25	.02	.05	. . .	.10	. . .	.40	.16	. . .	. . .	.35	.07	.02	.06	. . .	. . .
3.	. . .	. . .	. . .	. . .	. . .	. . .	. . .	. . .	. . .	. . .	. . .	. . .	. . .	.60	. . .	. . .	. . .	. . .	. . .	. . .	. . .
4.	. . .	. . .	. . .	.10	. . .	. . .	. . .	. . .	. . .	. . .	.25	.02	. . .	. . .	. . .	. . .	. . .	. . .	. . .	.03	. . .
5.	. . .	.28	.55	. . .	. . .	.05	. . .	.06	. . .	.17	.55	.01	. . .	.31	.33	. . .	.01	.01	.03	.30	. . .
6.	. . .	. . .	. . .	. . .	. . .	. . .	. . .	. . .	. . .	. . .	. . .	. . .	. . .	. . .	. . .	. . .	. . .	. . .	. . .	. . .	. . .
7.	. . .	. . .	. . .	.14	. . .	. . .	. . .	. . .	. . .	. . .	. . .	. . .	. . .	. . .	. . .	. . .	. . .	. . .	. . .	. . .	. . .
8.	1.72	.44	.62	.36	1.30	1.44	1.00	1.11	.35	.69	.38	.50	.88	.62	.25	.96	1.04	1.34	.99	.34	.82
9.	. . .	.06	.07	.04	.02	.06	.01	.04	. . .	1.50	.12	.03	.04	.12	. . .	. . .	.01	. . .	. . .	.03	.18
10.	. . .	.18	.10	.50	.06	.38	.01	.31	.59	.20	.10	.15	.20	. . .	. . .	.07	.04	.07	.11	.14	. . .
11.	. . .	. . .	. . .	.10	. . .	. . .	. . .	. . .	.10	. . .	. . .	. . .	.04	. . .	. . .	. . .	. . .	. . .	. . .	. . .	. . .
12.	. . .	. . .	. . .	. . .	. . .	. . .	. . .	. . .	. . .	. . .	. . .	. . .	. . .	. . .	. . .	. . .	. . .	. . .	. . .	. . .	. . .
13.	. . .	.07	. . .	. . .	.04	.05	. . .	. . .	. . .	. . .	. . .	.10	. . .	. . .	.04	. . .	.04	.02	.02	. . .	. . .
14.	. . .	. . .	. . .	. . .	. . .	. . .	. . .	. . .	. . .	. . .	. . .	. . .	. . .	. . .	. . .	. . .	. . .	. . .	. . .	. . .	. . .
15.	. . .	. . .	. . .	. . .	. . .	. . .	. . .	. . .	. . .	. . .	. . .	. . .	. . .	. . .	. . .	. . .	. . .	. . .	. . .	. . .	. . .
16.	.20	. . .	. . .	. . .	.24	.30	.22	.05	. . .	. . .	. . .	. . .	. . .	. . .	. . .	.10	.22	.20	.40	. . .	.02
17.	. . .	.20	.11	.20	.30	.25	.12	.11	.10	.10	. . .	.20	. . .	. . .	. . .	. . .	.12	.09	.11	.08	. . .
18.	.40	.35	.39	.20	.78	.80	.83	.65	.25	.05	. . .	.25	.46	.30	. . .	.30	.89	.95	.75	.29	.78
19.	. . .	. . .	.15	.60	.05	. . .	.05	. . .	.07	. . .	.35	.15	.08	. . .	.32	.05	.04	.01	.02	.05	.01
20.	. . .	. . .	. . .	. . .	. . .	. . .	. . .	. . .	. . .	. . .	. . .	. . .	. . .	. . .	.01	. . .	. . .	. . .	. . .	.04	. . .
21.	. . .	. . .	. . .	. . .	. . .	. . .	. . .	. . .	. . .	. . .	.20	. . .	. . .	. . .	. . .	. . .	. . .	. . .	. . .	.10	. . .
22.	. . .	.20	.12	.64	.06	. . .	. . .	.04	.02	.25	. . .	. . .	.11	. . .	. . .	. . .	.01	.01	.02	.14	. . .
23.	. . .	.22	.15	.02	.24	.20	.03	.19	.10	.45	.23	.65	.32	. . .	.32	.20	.16	.16	.09	.11	.15
24.	. . .	. . .	.04	. . .	. . .	. . .	. . .	. . .	. . .	. . .	. . .	. . .	. . .	. . .	. . .	. . .	. . .	. . .	. . .	. . .	. . .
25.	. . .	. . .	. . .	. . .	. . .	. . .	. . .	. . .	. . .	. . .	. . .	. . .	. . .	. . .	. . .	. . .	. . .	. . .	. . .	. . .	. . .
26.	. . .	. . .	. . .	.48	. . .	.05	. . .	.05	. . .	. . .	. . .	.01	. . .	. . .	. . .	. . .	.03	.01	.01	. . .	. . .
27.	.92	.71	.62	.26	1.46	1.88	.92	1.24	.62	1.02	.45	.50	.92	1.20	.63	.80	.64	1.00	1.16	.46	.67
28.	. . .	.10	.05	. . .	. . .	. . .	. . .	. . .	. . .	. . .	.04	. . .	. . .	. . .	.02	. . .	. . .	. . .	.01	. . .	. . .
29.	. . .	. . .	. . .	. . .	. . .	. . .	. . .	. . .	. . .	. . .	. . .	. . .	. . .	. . .	. . .	. . .	. . .	. . .	. . .	. . .	. . .
30.	. . .	. . .	. . .	. . .	. . .	. . .	. . .	. . .	. . .	. . .	. . .	. . .	. . .	. . .	. . .	. . .	. . .	. . .	. . .	.02	. . .
31.	. . .	.30	.06	.13	.50	.60	. . .	.54	.05	. . .	. . .	.16	. . .	.34	.08	. . .	. . .	. . .	.07	.03	. . .
Total.	3.24	5.11	3.57	3.87	5.90	6.61	4.89	4.91	4.25	5.53	2.97	4.83	5.17	3.49	2.12	3.83	4.32	5.35	5.70	2.29	3.83

* United States Weathes Bureau stations.

PRECIPITATION FOR MARCH, 1892—*Continued.*

DATE.	Pottstown.	Quakertown.	Reading.	Sägertown.	Seisholtzville.	Selinsgrove.	Smethport.	Smith's Corner.	Somerset.	South Eaton.	State College.	Swarthmore.	Uniontown.	Wellsboro.	West Chester.	Westtown.	Wilkesbarre.	Williamsport.	Wysox.	York.
1,	.20	1.98	.80	...	1.73	1.60	...	1.00	.25	1.62	1.21	1.42	.06	1.75	1.20	.40	...	...	.63	...
2,	...	.30	.11	...	.16	.30	...	.03	...	.52	.06	...	...	.20	.17	...	1.50	...	...	...
3,	...	...	...	...	...	...	...	...	...	.10	...	...	...	...	...	...	...	...	...	...
4,	...	...	...	.12	...	...	...	...	...	...	.01	...	...	...	...	...	...	...	...	...
5,	...	...	.01	...	...	...	...	...	.30	...	.15	...	.55	...	.05	...	...	...	...	...
6,	...	...	...	...	...	...	...	...	...	...	...	...	...	...	...	...	...	...	...	...
7,	...	...	...	...	...	...	...	...	...	...	...	...	...	...	...	...	...	...	...	...
8,	.97	.96	1.40	.26	1.31	.76	...	.87	1.30	.59	.63	1.43	.46	.50	1.15	1.04	1.02	...	.33	...
9,	...	.03	.01	...	...	1.30	...	...	...	...	.11	...	.19	...	.04	...	.15	...	...	...
10,	.07	.18	.18	.25	.15	.15	...	.09	.07	.37	.13	...	.25	.25	.05	...	.88	...	.31	...
11,	...	...	...	.05	...	...	...	...	...	...	...	...	...	...	...	...	...	...	...	...
12,	...	...	...	...	...	...	...	...	...	...	...	...	...	...	...	...	...	...	...	...
13,	...	...	.01	.02	...	...	...	...	.03	...	...	...	...	...	.06	.50	...	...	...	...
14,	...	...	...	...	...	...	...	...	...	...	...	...	...	...	...	...	...	...	...	...
15,	...	...	...	...	...	...	...	...	...	...	...	...	...	...	...	...	...	...	...	...
16,	.18	.10	.03	...	...	...	...	.14	...	...	...	...	...	...	.28	...	...	...	...	...
17,	...	.15	.01	.03	...	...	...	.04	.50	...	.12	...	.10	.10	.30	.40	...	...	.20	...
18,	.92	.51	.95	.05	.70	.50	...	.57	.45	.52	.19	...	.22	.25	.84	...	.90	...	.12	...
19,	.05	...	.03	.15	...	...	...	.03	.55	.11	...	...	.04	.10	.06	...	...	...	...	...
20,	...	...	.01	.03	...	...	...	...	...	...	...	...	...	...	...	...	...	...	...	...
21,	...	...	...	...	...	...	...	...	...	...	...	...	...	...	...	...	...	...	...	...
22,	...	...	.01	.20	...	.03	...	...	...	.05	.18	...	...	...	.09	...	.96	...	.07	...
23,	.18	.22	.21	.47	.31	.10	...	.12	.40	.15	.17	.95	...	...	.14	.50	...	...	...	...
24,	...	...	...	...	...	...	...	...	...	.03	...	...	...	...	...	.30	...	...	...	...
25,	...	...	...	...	...	...	...	...	...	...	...	...	...	...	...	...	...	...	...	...
26,	...	...	.01	...	...	.04	...	...	...	...	...	...	...	.04	.08	...	1.00	...	.12	...
27,	1.10	.87	.75	.64	.97	.10	...	.67	...	.19	.67	1.02	.62	1.35	1.03	.50	...	...	.21	...
28,	...	...	...	...	...	...	...	...	...	.27	.05	...	...	...	.03	...	...	...	...	...
29,	...	...	...	...	...	...	...	...	...	...	...	...	...	...	...	...	...	...	...	...
30,	...	...	...	...	...	...	...	...	...	...	...	...	...	...	...	...	.05	...	...	...
31,	.06	...	.40	...	...	.04	...	...	...	...	.10	.01	...	.02	.32	.19	...	...	.05	...
Total,	3.73	5.30	4.93	2.27	5.33	3.92	...	3.56	3.85	4.53	6.78	4.84	2.49	4.56	5.89	3.83	6.46	...	2.64	...

Pennsylvania State Weather Service.

Mean Temperature and Rainfall March 1892

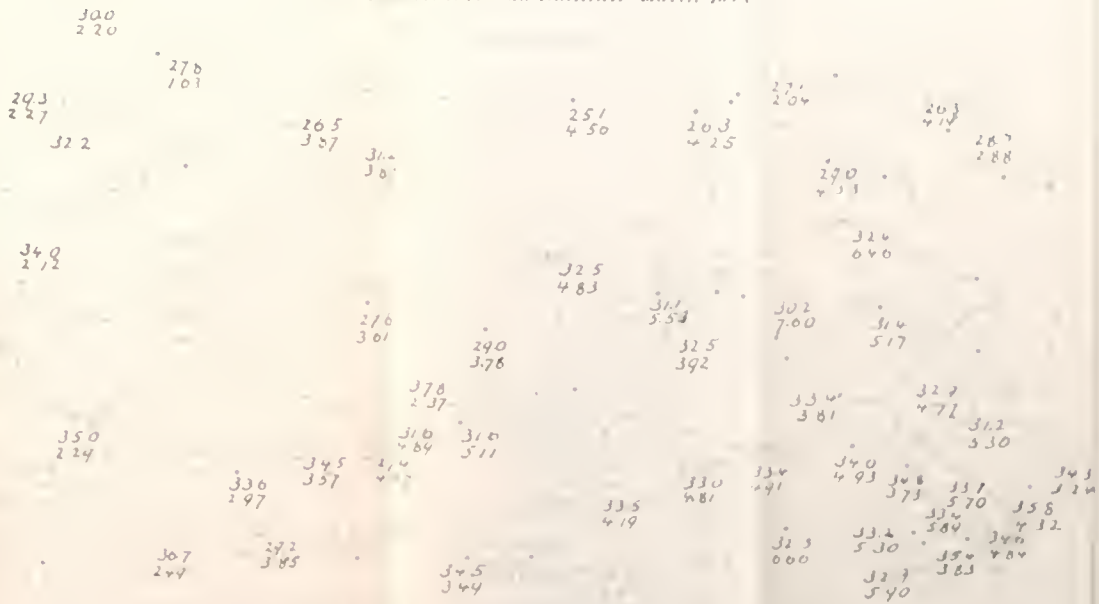

MONTHLY WEATHER REVIEW FOR APRIL, 1892.

HALL OF THE FRANKLIN INSTITUTE,
PHILADELPHIA, *April 30, 1892.*

General Remarks.

The normal temperature for Pennsylvania for April was about 46°.5. Though the mean temperature for April, 1892, was slightly above the normal, there was much cool weather and this considerably delayed the growth of vegetation.

This check was beneficial as it prevented too early development of blossoms and leaves and served to harden them, thus preventing injury from frost.

Except in the mountains, but little snow fell, and that which fell remained on the ground only a short while.

The month was without extremes either of temperature or precipitation. The rainfall was quite evenly distributed and no severe storms occurred.

Mean temperatures and departure from normal:

April, 1888, mean, 46°.5, normal.
April, 1889, mean, 48° 7, 2°.2 above normal.
April, 1890, mean, 48°.7, 2°.2 above normal.
April, 1891, mean, 49°.8, 3°.3 above normal.
April, 1892, mean, 47°.0, 0°.5 above normal.

Mean precipitation:

April, 1888, 2.52 inches.
April, 1889, 4.50 inches.
April, 1890, 3.46 inches.
April, 1891, 2.08 inches.
April, 1892, 2.04 inches.

Temperature.

The mean temperature for April, 1892, was 47°.0, which is about the normal, and 2°.8 below the corresponding month of 1891.

The mean of the daily maxima and minima temperatures, 57°.2 and 36°.6, gives an average daily range of 20°.6, and a monthly mean of 46°.9.

Highest monthly mean, 52°.4, at Philadelphia, Centennial avenue.

Lowest monthly mean, 42°.1, at Kane.

Highest temperature recorded during the month, 85°, on the 4th, at Coatesville and York.

Lowest temperature, 14°.0, on the 12th, at Columbus.

Greatest local monthly range, 63°.0, at Coatesville and Smethport.

Least local monthly range, 48°.0, at Philadelphia.

Greatest daily range, 48°.0, at Wysox, on the 3d.

Least daily range, 1°.0, at Blue Knob, on the 22d.

From January 1, 1892, to April 30, 1892, the deficiency in temperature at Philadelphia was 123°, at Erie 140°, and at Pittsburg 144°.

The warmest days of the month were the 4th and 5th. The coldest were the 10th, 12th and 25th.

Barometer.

The mean pressure for the month, 30.09, is about .09 above the normal. At the United States weather bureau stations the highest observed was 30.54, at Erie on the 25th, and the lowest 29.64, at Philadelphia on the 8th.

Precipitation.

The average precipitation, 2.04 inches for the month, is a deficiency of about three-quarters of an inch. The largest totals in inches (including melted snow) were, Somerset, 4.43; Johnstown, 3.55; Blue Knob, 3.35; Kennett Square, 3.31, and Uniontown, 3.23.

The least were, Wellsboro, 0.01; Wysox, 0.91, and LeRoy, 0.96.

The largest monthly snowfall totals in inches were, Blue Knob, 12.0; Grampian Hills, 6.0, and State College, 5.5

No snow reported on ground at end of month.

Wind and Weather.

The prevailing wind was from the northwest.

Average number: Rainy days, 10; clear days, 10; fair days, 10; cloudy days, 10.

Miscellaneous Phenomena.

Thunder Storms.—Blue Knob, 3d, 5th; Hollidaysburg, 3d, 5th; Emporium, 3d, 28th; State College, 4th; Grampian Hills, 3d, 4th, 28th; Lock Haven, 3; Sægertown, 3d; Carlisle, 3d, 5th; Harrisburg, 3d; McConnelsburg, 5th; Huntingdon, 3d, 5th; Lancaster, 3d; Newcastle, 3d; Williamsport, 3d; Girardville, 3d; Selinsgrove, 3d; Somerset, 3d; Lewisburg, 3d.

Hail.—Blue Knob, 14th, 18th, 19th, 20th; Phœnixville, 25th; Somerset, 3d, 5th; York, 25th.

Snow.—Blue Knob, 8th, 9th, 10th, 11th, 14th, 15th, 16th, 17th, 18th, 20th, 29th; Hollidaysburg, 9th, 10th, 11th, 14th, 15th; Emporium, 9th, 10th, 11th, 14th, 15th, 17th; Johnstown, 9th, 10th; East Mauch Chunk, 9th, 15th; State College, 14th, 15th; Coatesville, 9th, 10th, 11th, 15th, 25th, 27th; Kennett Square, 15th; Phœnixville, 12th, 20th, 27th, 30th; Grampian Hills, 9th, 10th, 14th, 15th; Lock Haven, 13th; Sægertown, 9th, 10th, 11th; Harrisburg, 8th, 9th, 10th; Huntingdon, 9th, 14th, 15th; Lancaster, 9th, 10th, 11th, 14th, 15th; Newcastle, 9th, 10th; Lebanon, 15th; Coopersburg, 9th, 14th; Drifton, 11th, 14th, 15th; Wilkesbarre, 10th; Williamsport, 9th, 10th, 11th, 14th; Philadelphia (Centennial avenue), 9th, 10th, 11th, 15th, 25th; Philadelphia (Haverford street), 9th 10th,

11th, 15th, 25th; Girardville, 15th, 16th; Selinsgrove, 13th; Somerset, 10th, 15th; Lewisburg, 14th; Columbus, 9th, 10th, 11th; Dyberry, 9th, 10th; York, 9th, 11th, 15th, 25th.

Frost.—Pittsburg, 1st, 9th, 10th, 11th, 12th, 13th, 19th, 20th, 24th, 25th, 26th, 30th; Blue Knob, 7th, 8th, 9th, 10th, 11th, 12th, 13th; Hollidaysburg, 12th, 13th, 20th, 25th, 26th, 27th, 30th; Quakertown, 17th, 19th, 20th, 24th, 26th; Emporium, 7th, 8th, 16th, 18th, 19th, 20th, 26th, 30th; Mauch Chunk, 7th, 17th, 18th; State Colleg, 7th, 12th, 20th, 26th, 30th; Coatesville, 17th, 19th, 20th, 24th, 30th; Lock Haven, 7th, 10th, 11th, 12th, 13th, 18th, 19th, 20th; Sægertown, 7th, 8th, 25th, 26th, 30th; Carlisle, 26th, 27th; McConnellsburg, 19th, 26th; Huntingdon, 7th, 12th, 13th, 16th, 19th, 20th, 24th, 26th, 27th, 30th; Lancaster, 19th, 20th, 26th; Newcastle, 7th, 9th, 10th, 11th, 12th, 13th, 15th, 17th, 18th, 19th, 24th, 25th, 26th, 27th, 30th; Lebanon, 7th, 12th, 20th, 26th, 30th; Coopersburg, 11th, 12th, 13th, 17th; Drifton, 8th, 18th; Wilkesbarre, 18th; Williamsport, 7th, 16th, 18th, 25th, 26th, 27th, 30th; Philadelphia (Centennial avenue), 25th; Girardville, 1st, 9th, 10th, 11th, 12th, 13th, 14th, 16th, 17th, 18th, 25th, 26th, 27th; Selinsgrove, 8th, 9th, 10th, 12th, 21st, 28th; Somerset, 27th, 29th; Wellsboro, 1st, 7th, 8th, 9th, 10th, 11th, 12th, 13th, 14th, 15th, 16th, 17th, 18th, 19th, 20th, 24th, 25th, 26th, 27th, 30th; Lewisburg, 17th, 25th, 26th, 30th; Columbus, 7th, 8th, 9th, 10th, 11th, 12th, 13th, 14th, 15th, 16th, 17th, 18th, 19th, 20th, 24th, 25th, 26th, 27th, 30th; South Eaton, 1st, 7th, 8th, 9th, 10th, 11th, 12th, 13th, 14th, 15th, 16th, 17th, 18th, 19th, 20th, 25th, 26th, 27th, 30th; York, 12th, 19th, 20th, 26th, 27th.

Solar Halos.—Hollidaysburg, 7th; Le Roy, 3d, 4th, 5th, 7th, 18th, 30th; Emporium, 18th, 20th; Lancaster, 20th; Lebanon, 4th, 7th; Philadelphia (weather bureau), 1st, 20th, 28th; (Centennial avenue), 2d, 4th, 7th, 20th, 28th; (Haverford street), 2d, 4th, 7th, 19th, 20th, 28th; Wellsboro, 30th; Dyberry, 16th, 18th.

Lunar Halos.—Blue Knob, 3d, 4th, 5th, 6th; Hollidaysburg, 4th, 5th, 6th; Le Roy, 3d; Quakertown, 4th, 7th; Emporium, 4th, 5th; State College, 4th, 13th; Coatesville, 4th; West Chester, 6th; Phœnixville, 4th, 6th; Sægertown, 1st, 4th, 7th; Carlisle, 4th, 5th, 6th; Harrisburg, 5th, 6th, 7th; Lancaster, 2d, 6th, 8th; Lebanon, 6th, 10th; Philadelphia (weather bureau), 6th; (Centennial avenue), 4th, 6th, 13th; (Haverford street), 3d, 4th, 5th, 6th; Girardville, 4th, 5th; Somerset, 4th, 5th; Lewisburg, 2d, 5th; Dyberry, 3d, 5th.

Verification of Weather Forecasts.

Percentage of local verification of weather and temperature as reported by displaymen: Weather, 85 per cent.; temperature, 89 per cent.

MONTHLY SUMMARY OF REPORTS *by Voluntary Observers of the Pennsylvania State Weather Service for April, 1892.*

County.	Station.	Elevation.	Barometer Reduced to Sea Level.			Temperature.											
							Maximum.		Minimum.				Daily Range.				
			Mean.	Highest.	Lowest.	Mean.	Highest.	Date.	Lowest.	Date.	Mean maximum.	Mean minimum.	Mean.	Greatest.	Date.	Least.	Date.
Allegheny	Pittsburg,*	847	30.09	30.45	29.72	50.2	79	4	27	12	59.2	41.2	18.0	33	27	7	14
Berks,	Hamburg,	380				48.7	83	4	26	17	59.2	38.2	21.0	36	26	4	29
Berks,	Reading,*	280				47.8											
Blair,	Altoona,†	1,181				52.1	79	5	29	25	60.5	43.7	17.8	33	7	8	3
Blair,	Blue Knob,	2,500				43.9	74	4	20	9	51.3	36.6	14.7	31	30	1	22
Blair,	Hollidaysburg,	947				46.8	82	4	20	12	59.4	34.5	24.9	44	27	7	14
Bradford,	Wysox,	718	30.09	30.56	29.64	44.8	79	4	21	10,17	55.0	31.8	23.2	48	3	6	21
Bradford,	Le Roy,	1,400				42.6	74	4	19	25	51.7	33.7	18.0	33	27	7	21
Bucks,	Hulmeville,*																
Bucks,	Forks of Neshaminy (29 days),					50.8											
Bucks,	Quakertown,	536	30.09	30.51	29.44	47.2	83	4	23	12	58.7	34.7	24.0	35	20	7	21
Cambria,	Johnstown,*	1,184	30.14	30.46	29.77	48.5	8	4	25	12	59.2	37.9	21.3	40	27	8	18
Cameron,	Emporium,	1,050	30.09	30.48	29.75	48.0	76	3,5	22	12,18	58.4	32.8	25.6	41	3	8	10
Carbon,	East Mauch Chunk,	550				47.5	83	4	28	20	58.5	36.5	22.0	35	20	5	21
Centre,	State College,	1,191	30.04	30.51	29.58	45.3	78	4	24	25	55.2	35.7	19.5	31	27	5	21
Chester,	West Chester,	455	30.08	30.45	29.58	48.8	82	4	28	12	58.4	40.3	18.1	27	28	8	21,22
Chester,	Coatesville,	380				48.4	25	4	22	12	60.2	36.9	23.3	37	27	9	21
Chester,	Kennett Square,*	275				47.7											
Chester,	Phœnixville,*	183	30.08	30.52	29.65	49.2	83	4	25	12	59.8	38.6	21.2	32	27	8	28
Chester,	Westtown,	350															
Clearfield,	Grampian Hills,	1,450				44.2	76	4,5	22	12	53.8	36.2	17.6	32	7	4	14
Clinton,	Lock Haven (28 days),	560				46.9	80	3,4	25	12,24	58.5	35.1	23.7	40	26	6	14
Crawford,	Meadville,	1,300															
Crawford,	Sægertown,					43.8	77	5	19	12	55.9	31.8	24.1	43	25	9	10
Cumberland,	Carlisle,	480				46.7	84	4	24	12	58.4	37.4	22.0	35	26,27	7	14
Dauphin,	Harrisburg,*	361	30.10	30.53	29 67	48.5	80	4	30	10	57.1	39.9	17.2	28	26	7	14
Delaware,	Swarthmore College,*	190	30.09	30.48	29.68	50.0	79	4	30	10	58.5	41.5	17.0	28	20	6	14
Erie,	Erie,*	681	30.08	30.54	29.72	44.0	78	5	23	25	52.6	36.1	16.5	37	4	6	10
Fayette,	Uniontown,	1,000				49.4	81	4	26	13	56.5	41.2	15.3	29	13,30	6	9,19
Fulton,	McConnellsburg,	875				47.9	84	4	27	12	58.4	36.8	21.6	39	30	8	21
Huntingdon,	Huntingdon,*	650				48.1	83	4	23	12	60.1	36.1	24.0	40	27	6	14
Lancaster,	Lancaster,*	413	30.08	30.48	29.65	47.8	84	4	22	9	58.0	37.6	20.4	31	25	7	14
Lawrence,	Newcastle,	932				50.4	79	5	22	12,13	59.2	34.8	24.4	41	30	11	10
Lebanon	Lebanon,	458	30.09	30.52	29.68	48.9	83	4	28	26	59.5	38.4	21.1	35	26	6	21

Lehigh,	Coopersburg,	520	....	....	....	48.2	81	4	29	12	59.5	39.1	20.4	33	20	7	21
Luzerne,	Drifton (25 days),†	1,655	30.09	30.51	29.44	44.8	75	4	22	25	55.1	34.4	20.7	38	25	6	21
Luzerne,	Wilkesbarre,*	575	....	....	....	48.7	82	4	26	12.17	61.0	36.4	24.6	41	27	11	22
Lycoming,	Williamsport,*	....	....	....	....	49.6	83	4	28	17,25	61.4	37.9	23.5	36	3	11	9
McKean,	Kane,*	2,000	....	....	....	41.2	72	5	17	12	51.2	31.3	19.9	34	25	5	9
McKean,	Smethport,	1,500	....	....	....	42.5	75	5	12	12	54.8	30.2	24.6	42	26	6	9
Montgomery,	Pottstown,	150	....	....	....	50.5	84	4	29	12	59.7	41.2	18.5	30	27	5	21
Philadelphia,	Weather bureau,*	117	30.09	30.53	29.64	50.9	80	4	32	10	58.8	43.3	15.5	25	28	6	18
Philadelphia,	1529 Centennial avenue,*	120	30.09	30.52	29.65	52.4	82	4	32	10	61.5	43.3	18.2	26	28	6	18
Philadelphia,	3301 Haverford street,*	104	....	....	....	51.2	79	4	30	10	60.8	41.6	19.2	34	28	6	18,21
Schuylkill,	Girardville,	1,000	30.02	30.38	29.45	46.3	77	4	27	17	55.4	35.4	20.0	30	27	9	21
Snyder,	Selinsgrove,	445	....	....	....	46.1	82	5	27	9	55.0	37.2	17.8	34	24	7	29
Somerset,	Somerset,	2,250	....	....	....	44.8	74	27	18	12	54.9	34.8	20.1	40	27	5	18
Sullivan,	Eagles Mere,	2,060	....	....	....	....	....	....	....	....	....	....	....	....	....	....	....
Tioga,	Wellsboro,	1,327	30.09	30.55	29.68	41.8	74	4	18	18	52.2	31.5	20.7	36	18	5	21
Union,	Lewisburg,*	450	30.06	30.48	29.40	47.4	80	4	26	16.17	58.8	36.1	22.7	34	26,27	8	21
Warren,	Columbus,	1,410	....	....	....	42.6	77	5	14	12	54.1	31.1	23.0	45	26	5	9,10
Wayne,	Newberry,	1,100	....	....	....	42.4	78	4	19	25	54.2	31.8	22.4	43	7	3	21
Wayne,	Honesdale,	1,000	....	....	....	43.7	76	4	23	25	54.7	32.8	21.9	36	27	4	21
Westmoreland,	Ligonier,	1,750	....	....	....	....	....	....	....	....	....	....	....	....	....	....	....
Wyoming,	South Eaton,*	660	....	....	....	45.7	78	4	24	25	56.5	34.8	21.7	38	27	8	21
York,	York,*	385	....	....	....	....	85	4	....	....	....	....	....	....	....	....	....

* Observations taken at 8 a. m. and 8 p. m. † Observations taken at 12 noon.

MONTHLY SUMMARY OF REPORTS—*Continued.*

COUNTY.	STATION.	Relative humidity.	Dew point.	PRECIPITATION. Total.	PRECIPITATION. Snow.	PRECIPITATION. Number of days with rain.	NUMBER OF DAYS. Clear.	NUMBER OF DAYS. Fair.	NUMBER OF DAYS. Cloudy.	WIND. PREVAILING DIRECTION. 7 a. m.	WIND. PREVAILING DIRECTION. 2 p. m.	WIND. PREVAILING DIRECTION. 9 p. m.	OBSERVER.
Allegheny	Pittsburg,*	58.9	35.0	2.93	.2	15	5	14	11	NW	NW	NW	O. D. Stewart, Obs. Weather Bureau.
Berks	Hamburg	...	...	1.44	...	8	2	18	10	E	...	...	William Shipe.
Berks	Reading.*	...	...	1.32	...	...	...	...	...	...	...	...	Franklin Yager.
Blair	Altoona,†	52.8	35.0	1.66	...	11	...	...	...	...	...	...	Dr. C. B. Dudley.
Blair	Blue Knob	...	...	3.35	12.5	15	7	9	14	NW	NW	NW	A. A. Boyle.
Blair	Hollidaysburg	71.	37.4	2.84	2.0	13	10	12	8	W	W	W	Prof. J. A. Stewart.
Bradford	Wysox	68.9	35.3	.91	...	7	10	7	13	E	W	E	Charles Beecher.
Bradford	Le Roy	...	...	0.96	1.8	11	8	11	11	SW	SW	SW	G. W. T. Warburton.
Bucks	Hulmeville,*	...	...	...	...	...	...	...	...	...	...	...	L. Townsend.
Bucks	Forks of Neshaminy (29 days)	...	...	2.46	...	11	5	17	7	N	W	N	J. C. Hilsman.
Bucks	Quakertown	67.7	36.5	1.86	1.5	10	9	11	10	NE	NW	SW	T. L. Heacock.
Cambria	Johnstown,*	...	...	3.55	1.0	16	5	10	15	...	...	...	E. C. Lorentz.
Cameron	Emporium	65.6	34.7	1.64	.5	11	8	12	10	NW	W	NW	T. B. Lloyd.
Carbon	East Mauch Chunk	...	...	1.44	1.1	12	10	10	10	W	W	W	F. C. Wintermute.
Centre	State College	69.9	35.8	2.09	5.5	12	6	9	15	W	W	W	Prof. W. Frear.
Chester	West Chester	62.2	37.0	2.60	1.0	15	13	4	13	NW	NW	W	J. C. Greene. D. D. S.
Chester	Coatesville	...	...	2.13	...	12	9	9	12	W	W	W	W. T. Gordon.
Chester	Kennett Square.*	...	...	3.31	2.0	15	11	4	15	NW	...	SE	B. T. Kirk.
Chester	Phœnixville,*	70.7	40.3	2.22	...	13	9	6	15	NW	...	NW	Knowles Croskey.
Chester	Westtown	...	...	...	...	...	...	...	...	...	...	...	T. H. Haines.
Clearfield	Grampian Hills	...	...	2.34	6.0	13	5	15	10	E	NW	NW	N. Moore.
Clinton	Lock Haven (28 days)	...	...	1.21	...	10	7	9	12	W	W	W	Prof. T. R. Robb.
Crawford	Meadville	...	...	...	...	...	...	...	...	...	...	...	E. C. Williams.
Crawford	Sægertown	...	...	1.73	3.5	10	7	13	10	NW	...	NW	Miss E. A. G. Apple.
Cumberland	Carlisle	85.5	39.5	2.77	...	11	7	14	9	W	S	W	J. E. Pague.
Dauphin	Harrisburg.*	59.4	33.9	2.15	...	13	...	...	...	W	W	W	F. Ridgway, Obs. Weather Bureau.
Delaware	Swarthmore College.*	75.0	41.0	1.78	...	7	9	12	9	NW	...	SW	Prof. Susan T. Cunningham.
Erie	Erie,*	66.0	32.0	1.14	...	10	9	11	10	NE	NE	NE	Peter Wood, Obs. Weather Bureau.
Fayette	Uniontown	...	...	3.23	...	12	10	13	7	NW	NW	NW	William Hunt.
Fulton	McConnellsburg	70.0	27.2	2.19	...	7	6	14	10	W	NW	NW	T. F. Sloan.
Huntingdon	Huntingdon,*	...	...	2.29	2.0	11	9	14	7	W	...	W	Prof. W. J. Swigart.
Lancaster	Lancaster.*	80.3	40.2	1.86	3.0	13	6	13	11	NW	...	NW	L. T. Lampe.
Lawrence	Newcastle	...	...	1.95	1.2	10	6	8	16	SE	NW	SE	W. T. Butz.
Lebanon	Lebanon	75.4	39.1	2.22	1.0	11	10	11	9	NE	...	W	G. W. Hayes, C. E.

Lehigh,	Coopersburg,	...	...	1.58	.5	9	9	12	9	NW	NW	SE	Dr. M. H. Boyd.
Luzerne,	Drifton (25 day),*	72.0	37.0	1.64	2.0	9	8	12	5	...	...	...	J. R. Wagner.
Luzerne.	Wilkesbarre,*	...	...	1.55	1.0	7	17	1	12	NW	...	SW	A. W. Betterly.
Lycoming,	Williamsport,*	...	...	1.38	.5	8	14	7	7	W	...	NW	E. J. Fisher.
McKean,	Kane,*	...	...	1.71	...	9	20	6	4	NW	...	...	C. H. Kemp.
McKean,	Smethport,	...	...	...	...	...	...	...	...	...	...	...	Armstrong & Brownell.
Montgomery,	Pottstown,	61.0	39.6	1.80	...	7	17	6	7	NW	W	W	Charles Moore, D. D. S.
Philadelphia,	Weather bureau,*	61.2	36.2	2.03	.3	12	9	8	13	NW	NW	NW	L. M. Dey, Observer Weather Bureau.
Philadelphia,	1529 Centennial avenue,*	67.6	39 1	2.49	.7	11	10	8	12	NW	NW	NW	Jno. Conley.
Philadelphia,	3301 Haverford street,*	72.0	41.0	2.34	1.5	8	13	4	13	NW	...	SW	J. C. Trautwine, 3d.
Schuylkill,	Girardville,	...	...	1.77	2.0	9	10	9	11	W	W	W	E. C. Wagner.
Snyder,	Selinsgrove,	...	...	1.60	...	5	9	14	7	NW	SW	SW	J. M. Boyer.
Somerset,	Somerset.	77.0	39.8	4.43	1.2	10	21	6	3	NW	NW	NW	W. M. Schrock,
Sullivan,	Eagles Mere.	...	...	...	...	...	...	...	...	...	...	...	E. S. Chase.
Tioga,	Wellsboro,	77.4	39.2	.61	1.0	9	12	7	11	N	NW	NW	H D. Deming.
Union,	Lewisburg,*	73.9	37.3	2.34	...	11	12	10	8	N	...	S	Prof. W. G. Owens.
Warren,	Columbus,	56.0	25.0	1.63	2.0	12	9	14	7	W	W	W	William Loveland.
Wayne.	Dyberry,	...	...	1.54	1.0	8	8	12	10	NW	NW	NW	Theodore Day.
Wayne,	Honesdale,	...	...	1.58	1.0	12	...	...	...	...	...	...	John Torrey.
Westmoreland,	Ligonier,	...	...	...	...	...	...	...	...	...	...	...	J. T. Ambrose.
Wyoming,	South Eaton,*	...	...	1.20	...	8	13	5	12	NW	...	N	B. M. Hall.
York.	York,*	...	...	1.70	...	...	...	...	...	...	...	...	Mrs. L. H. Grenewalt.

* Observations taken at 8 a. m. and 8 p. m. † Observations taken at 12 noon.

H. L. BALL. *Observer in Charge.*

PRECIPITATION FOR APRIL, 1892.

DATE.	Altoona.	Blue Knob.	Brower's Lock.	Carlisle.	Coatesville.	Columbus.	Coopersburg.	Doylestown.	Drifton.	Dyberry.	Eagles Mere.	Emporium.	Erie.*	Forks of Neshaminy.	Frederick.	Girardville.	Grampian Hills.	Hamburg.	Harrisburg.*	Hollidaysburg	Honesdale.
1.	...	...	...	.18	...	...	...	...	...	...	...	...	...	...	...	...	...	...	.01	...	...
2.	.02	.19	...	.32	...	.06	...	...	...	...	...	.08	.03	.01	...	...	.06	...	.01	.05	...
3.	.48	.53	...	.20	...	...	.09	.13	...	...	...	.27	.16	.11	.17	.06	.12	.10	.34	1.02	.13
4.	.14	...	...	...	...	.24	...	...	...	.08	...	...	.24	...	...	...	.28	...	.06	.02	...
5.	.13	.33	...	.60	.18	.32	.05	.03	.09	.13	...	.19	.06	.02	...	.29	.21	.14	.37	.20	.11
6.	...	...	.26	...	...	...	...	...	...	...	...	...	...	...	.06	...	...	...	...	...	...
7.	...	...	...	...	...	...	...	...	...	...	...	...	...	...	...	...	...	...	...	...	...
8.	...	.20	...	...	.06	.28	...	.12	.10	.22	...	.20	.12	...	...	.16	.22	.10	.01	.13	.25
9.	.18	.65	...	...	.07	.16	.03	...	.16	.05	...	...	.18	.17	.12	...	.07	...	.01	.02	.03
10.	...	.15	...	...	...	.09	...	...	...	.05	...	.02	.03	...	...	...	.06	...	...	...	.01
11.	...	...	...	...	...	.08	...	...	.05	...	...	...	...	...	...	...	...	...	...	...	.02
12.	...	...	...	...	...	...	...	...	...	...	...	...	...	...	...	...	...	...	...	...	...
13.	...	...	...	...	...	...	...	...	...	...	...	...	...	...	...	...	...	...	...	...	...
14.	.06	.15	...	.15	.34	.04	.56	.14	.10	...	...	.08	.05	.28	.46	...	.20	.31	.32	.40	.05
15.	.27	.25	.70	.51	.35	...	.22	.53	.05	...	...	.07	...	.56	.35	.25	.18	.20	.22	.23	...
16.	...	...	...	...	...	...	...	...	...	...	...	...	...	...	...	.09	...	...	...	...	...
17.	...	.25	...	.01	.02	.01	...	.02	.53	...	...	...	...	.01	.01	.16	.08	...	...	.11	...
18.	...	...	...	.04	.02	...	...	...	...	...	...	...	...	...	.01	...	...	...	...	...	...
19.	...	...	...	...	...	...	...	...	...	...	...	...	...	...	...	...	...	...	...	...	...
20.	...	.02	...	...	...	...	...	...	...	...	...	...	...	...	...	...	...	...	...	.08	...
21.	.16	.20	...	.33	.47	.28	.35	.36	.30	.75	...	.33	.12	.41	.27	.39	.40	.28	.46	.23	.69
22.	.03	.24	.46	.30	.38	.08	.18	.35	.26	...	...	.21	...	.51	.30	.32	.23	.24	.20	.23	.19
23.	.13	.06	.81	.13	.02	...	.01	.10	...	.21	...	.06	...	.07	.04	...	...	...	.02	...	...
24.	...	...	...	...	...	...	...	...	...	...	...	...	...	...	...	...	...	...	...	...	...
25.	...	...	...	...	.06	...	...	...	...	...	...	...	...	...	...	...	...	...	...	...	...
26.	...	...	...	...	...	...	...	...	...	...	...	...	...	...	...	...	...	...	...	...	...
27.	...	...	...	...	...	...	...	...	...	...	...	...	...	...	...	...	...	...	...	...	.03
28.	...	.01	.23	...	...	.09	...	...	...	.05	...	.13	.15	...	...	.05	.22	...	...	...	.04
29.	.06	.12	...	...	.16	...	.09	.22	...	...	...	...	...	.31	.16	...	...	.07	.12	.12	.03
30.	...	...	...	...	...	...	...	...	...	...	...	...	...	...	...	...	...	...	...	...	...
Total.	1.66	3.35	2.06	2.77	2.13	1.63	1.58	2.00	1.64	1.54	...	1.64	1.14	2.46	1.95	1.77	2.34	1.44	2.15	2.84	1.58

* United States Weather Bureau stations.

PRECIPITATION FOR APRIL, 1892—*Continued.*

DATE.	Hulmeville.	Huntingdon.	Johnstown.	Kane.	Kennett Square.	Lancaster.	Lansdale.	Lebanon.	Le Roy	Lewisburg.	Ligonier.	Lock Haven.	East Mauch Chunk.	McConnellsburg.	Newcastle.	Ottsville.	Philadelphia.*	Philadelphia.	Phoenixville	Pittsburg.*	Point Pleasant.
1,	...	...	...	...	.15	.06	.08	.01	...	...	...	...	...	...	...	...	...	...	...	...	...
2,	...	.03	.05	.20	.03	.02	...	...	...	...	...	.02	...	...	.06	...	...	...	.01	.01	...
3.	...	.42	.95	.20	...	.01	.04	.26	...	.02	...	.01	.04	...	.08	.11	.02	.02	.02	.95	.17
4,	...	.22	...	.19	...	...	...	.01	.09	.62	...	.15	.04	...	.36	...	...	...	...	.23	...
5,	...	.25	.40	.04	.14	.20	.12	.29	...	.22	...	.08	.12	.68	.27	.05	.02	.03	.12	.35	...
6,	...	...	...	...	...	...	...	...	...	...	...	...	...	...	...	...	...	...	...	...	.10
7,	...	...	...	...	...	...	...	...	...	...	...	...	...	...	...	...	...	...	...	...	...
8,	...	...	.35	.28	...	.09	.02	.05	.15	.04	...	.04	...	...	...	...	...	...	.01	.16	...
9,	...	...	.15	...	.08	...	...	...	.04	...	...	...	.20	...	.39	...	.08	.08	.12	.37	.07
10.	...	...	.09	...	...	...	...	...	.03	...	...	...	...	...	.05	...	...	...	...	.02	...
11,	...	...	...	...	...	...	...	...	.03	...	...	...	...	...	...	...	...	...	...	...	...
12,	...	...	...	...	...	...	...	...	...	...	...	...	...	...	...	...	...	...	...	...	...
13,	...	...	...	...	...	...	...	...	...	...	...	...	...	...	...	...	...	...	...	...	...
14,	...	.38	.47	.09	.31	.20	.27	.39	.05	.30	...	.05	.11	.30	...	.30	.19	.30	.22	.20	.27
15,	...	.21	.23	...	.60	.30	.48	.35	.03	.28	...	...	.18	.20	.20	.52	.27	.55	.77	.13	.48
16,	...	...	...	...	...	...	.03	...	...	...	...	.02	...	...	...	...	...	...	...	...	...
17.	...	.05	.11	...	.02	.03	...	...	...	.10	...	...	.11	...	.10	...	.01	.01	.01	.04	...
18.	...	...	.03	...	.08	.02	...	...	...	...	...	...	.06	...	...	...	.01	...	.01	...	...
19,	...	...	...	...	.02	...	...	...	...	...	...	...	...	...	...	...	...	...	...	...	...
20.	...	...	.06	...	...	...	...	...	...	...	...	.53	...	.25	...	...	...	...	...	...	...
21,	...	.30	.27	.35	.64	.36	.27	.41	.21	.56	...	.05	.27	.35	.22	.35	.50	.53	.35	.18	.44
22.	...	.02	.25	.21	.57	.32	.49	.25	.02	.02	...	.26	.26	.31	.22	.32	.46	.54	.35	.16	.29
23,	...	.30	.05	...	.08	.03	...	.04	.18	.09	...	...	.03	.10	...	.05	.06	.05	.04	.02	.03
24,	...	...	...	...	...	...	...	...	...	...	...	...	...	...	...	...	...	...	...	...	...
25.	...	...	...	...	.07	...	...	...	...	...	...	...	...	...	...	...	...	...	...	...	...
26.	...	...	...	...	.17	...	...	...	...	...	...	...	...	...	...	...	.03	.03	...	...	...
27,	...	...	...	.15	...	...	...	...	...	...	...	...	...	...	...	...	...	...	...	...	...
28.	...	...	.02	...	...	...	...	...	.13	...	...	...	...	...	...	...	...	...	...	.04	...
29,	...	.11	.07	...	.35	.22	.46	.16	...	.09	...	...	.02	...	...	.13	.38	.35	.19	.07	.28
30,	...	...	...	...	...	...	...	...	...	...	...	...	...	...	...	...	...	...	...	...	...
Total,	...	2.29	3.55	1.71	3.31	1.86	2.26	2.22	.96	2.34	...	1.21	1.44	2.19	1.95	1.83	2.03	2.49	2.22	2.93	2.13

* United States Weather Bureau stations.

PRECIPITATION FOR APRIL, 1892—*Continued.*

DATE.	Pottstown.	Quakertown.	Reading.	Sægertown.	Seisholtzville.	Selinsgrove.	Smethport.	Smith's Corner.	Somerset.	South Eaton.	State College.	Swarthmores	Uniontown.	Wellsboro.	West Chester.	Westtown.	Wilkesbarre.	Williamsport.	Wysox.	York.
1	...	...	.02	...	...	...	...	...	...	...	...	...	...	...	.02	...	...	...	...	.01
2	...	...	...	.10	...	...	...	...	...	...	.05	.07	...	...	.02	...	...	...	...	.01
3	.11	.16	.15	...	.16	...	...	.17	.80	...	.68	...	.43	.02	...	...	...	.14	.07	...
4	...	...	...	.32	...	...	...	...	...	...	...	...	...	...	...	...	.48	...	.63	.33
5	.05	.07	.15	.06	...	.23	...	.05	.45	.22	.32	.01	.38	.20	.12	...	.11	.16	...	...
6	...	...	...	...	.07	...	...	...	...	...	...	...	...	...	...	...	...	...	...	...
7	...	...	...	...	...	...	...	...	...	...	...	...	...	...	...	...	...	...	...	...
8	...	.06	.01	.35	...	...	...	...	.45	.04	.04	...	.29	...	.03	...	...	.09	.15	...
9	.08	...	.02	.19	...	...	...	.11	.08	.19	...	...	...	...	.17	...	...	...	.05	...
10	...	...	...	.15	...	...	...	...	...	.05	...	...	.24	...	...	...	.10	...	...	...
11	...	...	...	...	...	...	...	...	...	...	...	...	...	.10	...	...	...	...	...	...
12	...	...	...	...	...	...	...	...	...	...	...	...	...	...	...	...	...	...	...	...
13	...	...	...	...	...	...	...	...	...	...	...	...	...	...	...	...	...	...	...	...
14	...	.45	.20	.10	.30	...	...	.30	.45	.08	.18	...	.60	.03	.27	...	.36	.39	...	.40
15	.70	.29	.27	...	.36	.04	...	.29	.10	.08	.35	...	.20	.06	.28	...	...	...	...	.07
16	...	...	...	...	...	...	...	...	...	...	...	...	...	...	...	...	...	...	...	...
17	...	.01	.01	...	...	...	...	...	...	...	.10	...	...	...	.02	...	...	...	...	.03
18	...	...	.01	...	...	...	...	...	.55	...	.01	.01	.30	...	.06	...	...	...	...	...
19	...	...	...	...	...	...	...	...	...	...	...	...	...	...	...	...	...	...	...	...
20	...	...	...	...	...	...	...	...	...	...	...	...	.36	...	...	...	...	...	...	...
21	.40	.30	.21	.20	.40	.24	...	.39	.55	...	.22	.56	.13	.04	.56	...	.20	.38	.26	.40
22	.33	.35	.16	.10	.19	.03	...	.34	.50	.33	.05	.62	.05	.02	.54	...	.10	.12	.21	.27
23	...	.02	.01	...	...	...	...	.04	.50	.21	.06	...	...	.10	.07	...	...	...	...	...
24	...	...	...	...	...	...	...	...	...	...	...	...	...	...	...	...	...	...	...	...
25	...	...	...	...	...	...	...	...	...	...	...	.15	...	...	.07	...	...	...	...	...
26	...	...	...	...	...	...	...	...	...	...	...	...	...	...	.03	...	...	...	...	...
27	...	...	...	...	...	...	...	...	...	...	...	...	...	...	...	...	...	...	...	...
28	...	...	...	.16	...	.26	...	...	...	...	...	...	.08	.05	...	...	...	.08	.14	...
29	.13	.15	.10	...	.14	...	...	.17	...	...	.03	.36	.17	...	.33	...	.20	.02	...	.18
30	...	...	...	...	...	...	...	...	...	...	...	...	...	...	...	...	...	...	...	...
Total	1.80	1.86	1.32	1.73	1.62	1.60	...	1.96	4.43	1.20	2.09	1.78	3.23	.61	2.60	...	1.55	1.38	.91	1.70

H. L. B.

PENNSYLVANIA STATE WEATHER SERVICE.

Mean Temperature, Prevailing Direction of Wind, and Rainfall, April 1892.

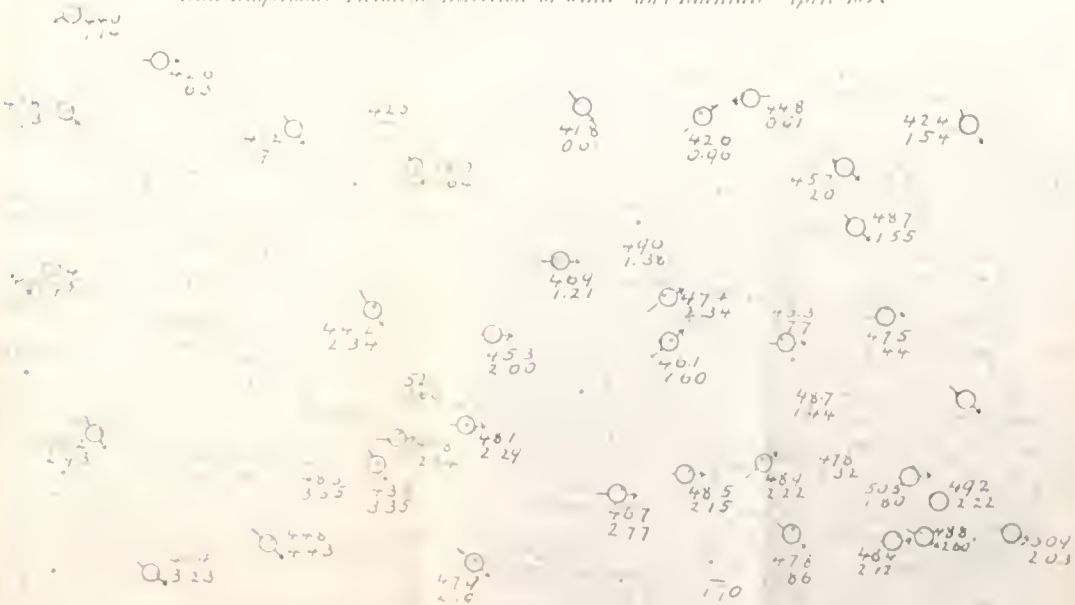

MONTHLY WEATHER REVIEW FOR MAY, 1892.

HALL OF THE FRANKLIN INSTITUTE,
PHILADELPHIA, *May 31, 1892.*

General Remarks.

From the following table it appears that the normal temperature for May is a little over 60 degrees, and that but once in five years has the mean for May risen above the normal. Two "spells" of warm weather occurred; one culminating on the 2d, with maximum temperatures ranging from 83 to 88 degrees; the other period on the 30th and 31st, with maximum temperatures ranging from 80 to 91 degrees.

The coolest weather occurred on the 8th, 9th and 10th. The average rainfall for the state was over two inches above the normal. In 1889, (year of Johnstown flood) the excess was also two inches for the month. In May 1889, the greatest monthly totals were McConnellsburg, 12.41; Grampian Hills, 11.60 and Charlesville, 11.07 inches. Phenominal rains on the 31st of that month, the greatest of which were Grampian Hills, 8.37; McConnellsburg, 7.08, and Charlesville, 6.71 inches, caused the enormous excess in the central portion of the state, and resulted in the disaster at Johnstown. The largest totals in May, 1892, were Kane, 9.39; Sægertown, 8.95; Columbus, 8.30, and Erie, 8.05 inches. The greatest amount in one day at these stations was Kane, 1.42 on 1st; Sægertown, 1.23 on 1st; Columbus, 1.41 on 15th; Erie, 1.36 on 6th. Thus, while the average excess for the month in two years was nearly the same, a wide difference is seen when we consider on what days the rainfall occurred. In 1889 but little rain occurred before the 20th; the fall was badly dis tributed and was in the nature of heavy local storms. In 1892, the fall was pretty evenly distributed, and occurred on many days of the month.

Mean temperatures and departure from normal.

May, 1888, mean 57°.6, 3°.0 below the normal.
May, 1889, mean 62°.0, 1°.0 above the normal.
May, 1890, mean 58°.8, 1°.0 below the normal.
May, 1891, mean 57°.5, 2°.5 below the normal.
May, 1892, mean 58°.5, 1°.5 below the normal.

Mean precipitation.

May, 1888, 4.24 inches.
May, 1889, 5.91 inches.
May, 1890, 6.71 inches.
May, 1891, 2.12 inches.
May, 1892, 5.70 inches.

Temperature.

The mean temperature for May, 1892, was 58°.5, which is about 1°.5 below the normal, and one degree above the corresponding month of 1891.

The mean of the daily maxima and minima temperatures 69°.0 and 48°.0 gives an average daily range of 21°.0, and a monthly mean of 58°.5.

Highest monthly mean, 63°.2 at Uniontown.

Lowest monthly mean, 50°.6 at Wellsboro.

Highest temperature recorded during the month, 91°.0 on the 31st at Johnstown.

Lowest temperature, 28°.0 on the 10th at Wellsboro.

Greatest local monthly range, 61° at Smethport.

Least local monthly range, 39° at Phœnixville.

Greatest daily range, 48° at Hollidaysburg on the 1st.

Least daily range, 1° at Port Carbon on the 15th.

From January 1, 1892, to May 31, 1892, the deficiency in temperature at Philadelphia was 143°, at Erie, 197°, and at Pittsburg 189°.

Barometer.

The mean pressure for the month, 29.97, is about .03 below the normal. At the United States Weather Bureau stations, the highest observed was 30.38 at Erie, on the 9th, and the lowest 29.47 at Erie on the 19th.

Precipitation.

The average precipitation, 5.70 inches for the month, is an excess of about 2¼ inches.

Wind and Weather.

The prevailing wind was from the west.

Average number: Rainy days, 16; clear days, 7; fair days, 10; cloudy days, 14.

Miscellaneous Phenomena.

Thunder storms.—Blue Knob, 2d, 3d, 5th, 6th, 14th, 15th, 16th, 18th, 25th, 26th; Hollidaysburg, 5th, 6th, 15th, 26th; Le Roy, 2d, 3d, 4th, 26th, 27th; Quarkertown, 2d, 4th, 6th, 15th, 16th; Johnstown, 3d, 6th, 14th, 15th, 23d, 26th, 27th; Emporium, 3d, 4th, 5th, 16th; East Mauch Chunk, 4th, 26th; State College, 6th, 15th, 25th, 26th; Coatesville, 2d, 6th, 11th, 15th, 19th, 21st, 26th, 27th; Kennett Square, 2d, 6th, 15th, 26th, 27th; Phœnixville, 6th, 14th, 15th, 26th; Lock Haven, 26th; Meadville, 5th; Sægertown, 1st, 10th; Carlisle, 2d, 3d, 6th, 15th, 26th, 27th; Harrisburg, 2d, 3d, 6th, 15th, 26th; Swarthmore, 2d, 6th, 11th, 15th, 16th, 19th, 26th, 27th; Uniontown, 3d, 26th; Huntingdon, 5th, 6th, 15th, 26; Lancaster, 2d, 6th, 15th, 18th, 26th, 27; Newcastle, 1st, 2d, 3d, 26th; Lebanon, 2d, 6th, 15th, 19th, 23d, 26th, 27th; Coopersburg, 2d, 3d, 4th, 6th, 15th, 20th, 26th, 27th; Drifton, 3d; Wilkesbarre, 2d, 3d, 6th, 15th, 20th, 21st, 26th; Pottstown, 2d, 15th, 26th, 27th; Philadelphia, 2d, 6th, 15th, 26th, 27th; Girardville, 2d; Selinsgrove, 2d, 3d, 5th, 25th, 26th, 27th; Somerset, 3d, 4th, 6th, 15th, 26th; Wellsboro, 2d, 3d, 4th, 6th, 26th; Lewisburg, 21st; Columbus, 1st, 4th, 5th, 6th, 10th, 15th; Dyberry, 3d, 4th, 20th; Honesdale, 3; South Eaton, 2d, 20th; York, 2d, 6th, 14th, 15th, 19th, 23d.

Snow.—Blue Knob, 23d, 27th; Dyberry, 20th.

Frost.—Pittsburg, 8th, 22d, 23d, 24th; Blue Knob, 8th, 21st, 22d, 23d, 27th, 28th; Le Roy, 8th; Quakertown, 17th; Johnstown, 8th, 9th, 28th; Emporium, 9th, 28th; State College, 8th; Lock Haven, 8th, 9th; Meadville, 8th, 28th; Sægertown, 28th; Uniontown, 9th, 22d, 28th; Huntingdon, 9th; Newcastle, 8th, 28th; Philadelphia (Haverford street), 22d, 24th; Selinsgrove, 9th; Somerset, 8th; Wellsboro, 5th, 8th, 9th, 10th, 17th, 18th; Lewisburg, 9th; Columbus, 8th, 9th, 28th; Dyberry, 10th, 17th, 18th, 29th; Honesdale, 9th; York, 9th, 23d, 24th.

Sleet.—Blue Knob, 23d.

Hail.—Blue Knob, 15th, 23d, 27th; Johnstown, 23d, 27th; Carlisle, 23d; Lebanon, 23d, 27th; Wilkesbarre, 20th; Pottstown, 26th, 27th; Philadelphia (Centennial avenue), 15th; York, 6th, 15th, 18th, 23d, 27th.

Aurora.—Emporium, 9th; Dyberry, 18th.

Coronæ.—Blue Knob, 3d, 9th; Le Roy, 1st, 2d, 16th, 18th; Emporium, 2d, 6th, 7th; Coatesville, 1st, 13th; Lebanon, 1st, 5th, 9th, 13th, 28th, 30th, 31st; Philadelphia (Centennial avenue), 2d; Philadelphia (Haverford street), 5th; Dyberry, 2d, 8th, 30th.

Solar Halos.—Le Roy, 11th; Philadelphia, 26th; Centennial avenue, 2d, 10th, 26th, 29th; Haverford street, 29th.

Lunar Halos.—Emporium, 8th; Carlisle, 8th; Huntingdon, 9th; Lancaster, 1st; Somerset, 7th.

Verification of Weather Forecasts.

Percentage of local verifications of weather and temperature signals as reported by displaymen: Weather, 83 per cent.; temperature, 87 per cent.

MONTHLY SUMMARY OF REPORTS *by Voluntary Observers of the Pennsylvania State Weather Service for May, 1892.*

Counties.	Stations.	Elevation.	Barometer Reduced to Sea Level.			Temperature.											
							Maximum.		Minimum.				Daily Range.				
			Mean.	Highest.	Lowest.	Mean.	Highest.	Date.	Lowest.	Date.	Mean of maximum.	Mean of minimum.	Mean.	Greatest.	Date.	Least.	Date.
Allegheny,	Pittsburg.*	847	29.97	30.29	29.60	61.2	88	31	42	22	69.7	52.5	17.2	33	5	4	12
Berks,	Hamburg,	380	....	....	....	59.3	86	2, 31	39	24	70.6	48.1	22.5	37	17	7	14, 21
Berks,	Reading,*	280	....	....	....	59.1	....	....	....	....	....	....	....	....	....	....	....
Blair,	Altoona,†	1,181	....	....	....	62.3	84	31	39	24	71.9	52.7	19.2	33	17	8	19
Blair,	Blue Knob,	2,500	....	....	....	58.0	88	31	32	8	66.0	50.0	16.0	32	8	2	19
Blair,	Hollidaysburg,	947	....	....	....	59.2	88	31	33	9	72.2	45.8	26.4	48	1	7	21
Bradford,	Wysox,	718	29.97	30.36	29.66	56.0	88	31	31	9	66.1	45.6	20.5	37	10	5	21
Bradford,	Le Roy,	1,400	....	....	....	55.0	84	31	32	8	63.7	46.1	17.6	30	10	4	14, 22
Bucks,	Hulmeville,*	....	....	....	....	....	....	....	....	....	....	....	....	....	....	....	....
Bucks,	Forks of Neshaminy (30 days),	....	....	....	....	57.6	....	....	....	....	....	....	....	....	....	....	....
Bucks,	Quakertown,	536	29.99	30.37	29.65	58.8	85	2	33	1	70.8	45.6	25.2	37	1	6	14
Cambria,	Johnstown,*	1,184	30.01	30.31	29.60	60.1	91	31	36	9	72.0	48.3	23.7	44	1	10	21
Cameron,	Emporium,*	1,050	29.99	30.35	29.61	57.9	87	31	34	9	68.9	46.9	22.0	37	9, 31	4	12
Carbon,	East Mauch Chunk,	550	....	....	....	58.4	85	31	36	1	69.3	47.5	21.8	37	1	2	14
Centre,	State College,	1,191	29.92	30.34	29.57	57.4	83	31	34	8	66.8	47.2	19.6	36	1	6	12
Chester,	West Chester,	455	29.98	30.31	29.58	60.1	84	2	43	24	69.8	51.1	18.7	34	4	5	14
Chester,	Coatesville,	380	....	....	....	60.1	87	2	36	1	71.9	48.5	23.4	37	1	7	14
Chester,	Kennett Square,*	275	....	....	....	58.6	....	....	....	....	....	....	....	....	....	....	....
Chester,	Phœnixville (30 days),*	183	30.00	30.34	29.60	60.6	83	4	39	1, 8	71.1	50.1	21.0	36	4	7	21
Chester,	Westtown,	350	....	....	....	....	....	....	....	....	....	....	....	....	....	....	....
Clearfield,	Grampian Hills,	1,450	....	....	....	56.5	84	31	34	8	66.2	48.9	17.3	32	9	6	14, 21
Clinton,	Lock Haven,	560	....	....	....	59.5	90	31	35	9	69.2	47.7	21.5	41	17	6	12, 23
Crawford,	Meadville (28 days),	1,300	....	....	....	58.0	86	30	29	8	70.4	45.7	24.7	37	30	7	12
Crawford,	Sægertown,*	....	....	....	....	54.0	87	31	30	8	64.2	43.7	20.5	38	31	7	11
Cumberland,	Carlisle,	480	....	....	....	59.5	87	2	37	9	71.5	50.0	21.5	35	9	3	14
Dauphin,	Harrisburg,*	361	29.99	30.33	29.61	60.0	83	2	42	8	68.9	51.1	17.8	32	1	6	12, 21
Delaware,	Swarthmore College,*	190	29.95	30.33	29.57	60.8	82	31	40	2	70.3	51.3	19.0	41	2	4	10
Erie,	Erie,*	681	29.94	30.38	29.47	54.0	87	31	38	8	60.5	47.3	13.2	30	3	3	21
Fayette,	Uniontown,	1,000	....	....	....	63.2	88	31	40	22	73.2	53.3	19.9	31	9	3	10
Fulton,	McConnellsburg,	875	....	....	....	60.6	84	23, 31	34	9	72.7	48.6	24.1	41	9	10	12
Huntingdon,	Huntingdon,*	650	....	....	....	59.4	87	31	34	9, 28	72.7	46.1	26.5	46	1	9	12
Indiana,	Indiana,	1,350	29.98	30.35	29.64	57.4	88	31	32	28	68.4	46.5	21.9	36	9	12	2
Lancaster,	Lancaster,*	413	30.04	30.35	29.60	60.5	86	2	38	9	70.6	50.4	20.2	34	4	5	21
Lawrence,	Newcastle,	932	....	....	....	61.1	89	31	30	8	69.3	46.9	22.4	40	9	8	12
Lebanon,	Lebanon,*	458	30.03	30.30	29.63	59.9	85	2	36	9	70.8	49.0	21.8	37	9	6	14

Lehigh,	Coopersburg,	520	....	....	....	59.3	85	2	39	1	69.5	49.8	19.7	32	1, 9	6	14, 21
Luzerne,	Drifton (25 days).*	1,683	29.96	36.29	29.61	55.3	82	31	34	2, 9	66.5	44.1	22.4	40	31	9	12
Luzerne,	Wilkesbarre,*	575	....	....	....	59.9	88	2, 31	34	9	72.4	47.5	24.9	41	18	11	14, 22
Lycoming,	Williamsport,*	....	....	....	....	....	....	....	....	....	....	....	....	....	....	....	....
McKean,	Kane,*	2,000	....	....	....	53.2	85	31	30	8	61.9	44.5	17.4	33	9, 28	3	19
McKean,	Smethport,*	1,500	....	....	....	54.6	90	30	29	9	65.5	43.7	21.8	39	31	6	22
Montgomery,	Pottstown,	150	....	....	....	61.5	88	2	42	8	70.9	51.1	18.8	33	4	6	14
Philadelphia,	Weather Bureau,*	117	29.99	30.35	29.60	61.9	84	31	44	8	71.1	52.7	18.4	34	4	5	14
Philadelphia,	1529 Centennial avenue.*	120	29.99	30.35	29.60	63.0	84	2, 31	44	8	73.1	53.0	20.1	32	4	5	14
Philadelphia,	3301 Haverford street.*	104	....	....	....	62.3	84	2	43	8	71.8	52.8	19.0	34	4	3	14
Schuylkill,	Girardville (29 days).	1,000	29.97	30.26	29.60	57.4	80	4	38	8	67.1	47.8	19.3	30	17	4	14
Schuylkill,	Port Carbon,*	....	....	....	....	60.8	87	31	37	24	69.2	52.5	16.7	38	24	1	5
Snyder,	Selinsgrove,	445	29.94	30.38	29.47	59.6	85	15, 31	40	10, 21	71.8	50.2	21.6	31	15, 24	12	7
Somerset,	Somerset,	2,250	....	....	....	55.2	85	31	30	8	65.9	46.5	19.4	38	1	5	12
Sullivan,	Eagles Mere,	2,060	....	....	....	....	....	....	....	....	....	....	....	....	....	....	....
Tioga,	Wellsboro,	1,327	29.94	30.37	29.61	50.6	84	31	28	10	61.3	40.8	20.5	32	31	2	21
Union,	Lewisburg,*	450	29.99	30.39	29.67	57.3	83	31	30	5	69.5	45.2	24.3	45	2	6	22
Warren,	Columbus,	1,410	....	....	....	54.5	90	31	30	8, 9	63.8	45.4	18.4	43	9	2	21
Wayne,	Dyberry,	1,100	....	....	....	53.8	83	31	31	1	63.2	44.4	18.8	42	18	4	6, 12
Wayne,	Honesdale,	1,000	....	....	....	55.9	80	31	33	1, 9	65.5	46.4	19.1	35	10	4	21
Westmoreland,	Ligonier (16 days),	1,750	....	....	....	58.3	89	31	33	13, 27	72.8	43.9	28.9	42	16, 29	17	23
Wyoming,	South Eaton.*	660	....	....	....	56.4	82	31	36	9	66.1	46.8	19.3	35	18	7	23
York,	York,*	385	29.96	30.29	29.53	60.7	86	2	35	9	72.5	48.9	23.6	38	9	6	21

* Observation taken at 8 a. m. and 8 p. m.

† Observation taken at 12 noon.

MONTHLY SUMMARY OF REPORTS—*Continued.*

Counties.	Stations.	Relative humidity.	Dew point.	Precipitation. Total.	Precipitation. Snow.	Precipitation. Number of days with rain.	Number of Days. Clear.	Number of Days. Fair.	Number of Days. Cloudy.	Wind. Prevailing Direction. 7 a. m.	Wind. Prevailing Direction. 2 p. m.	Wind. Prevailing Direction. 9 p. m.	Observers.
Allegheny	Pittsburg,*	...	...	3.77	...	21	4	11	16	NW	NW	NW	O. D. Stewart, Observer Weath. Bur.
Berks	Hamburg,	...	...	4.53	...	12	2	15	14	E	...	...	William Shipe.
Berks	Reading,*	...	...	4.00	...	16	...	...	...	...	...	...	Franklin Yager.
Blair	Altoona,†	56.4	46.5	5.35	...	17	...	...	...	...	...	...	Dr. C. B. Dudley.
Blair	Blue Knob,	...	...	6.44	...	19	4	14	13	NW	NW	NW	A. H. Boyle.
Blair	Hollidaysburg,	75.0	51.0	5.32	...	18	7	11	13	W	W	W	Prof. J. A. Stewart.
Bradford	Wysox,	80.0	49.9	4.86	...	15	6	2	23	SE	SE	NW	Charles Beecher.
Bradford	Le Roy,	...	...	5.14	...	20	3	12	16	SW	SW	NW	G. W. T. Warburton.
Bucks	Huimesville,*	...	...	...	...	...	...	...	...	...	...	...	L. Townsend.
Bucks	Forks of Neshaminy (30 days),	...	...	6.33	...	16	8	14	8	E	W	E	J. C. Hilsman.
Bucks	Quakertown,	76.8	51.0	5.08	...	14	7	9	15	NE	SW	SW	J. L. Heacock.
Cambria	Johnstown,*	...	...	6.67	...	21	3	9	19	S	...	S	E. C. Lorentz,
Cameron	Emporium,*	79.4	48.9	7.38	...	19	6	10	15	NW	...	W	T. B. Lloyd.
Carbon	East Mauch Chunk.	...	...	5.12	...	17	12	12	7	W	W	W	F. C. Wintermate.
Centre	State College,	75.1	49.1	5.79	...	19	5	7	19	W	W	W	Prof. Wm. Frear.
Chester	West Chester,	72.0	50.5	6.37	...	16	9	13	9	W	W	S	J. C. Greene, D. D. S.
Chester	Coatesville,	...	...	5.97	...	15	11	12	8	W	S	W	W. T. Gordon.
Chester	Kennett Square,*	...	...	7.35	...	14	9	15	7	NW	...	NW	B. P. Kirk.
Chester	Phœnixville (30 days).*	77.4	52.5	4.93	...	19	8	7	15	NW	...	NW	Knowles Croskey.
Chester	Westtown,	...	...	...	...	...	...	...	...	...	...	...	T. H. Haines.
Clearfield	Grampian Hills,	...	...	7.13	...	20	5	8	18	SW	W	W	N. Moore.
Clinton	Lock Haven,	...	...	4.91	...	19	5	7	19	W	W	W	Prof. J. A. Robb.
Crawford	Meadville (28 days).	...	...	5.75	...	16	2	7	19	SW	SW	NW	Charles Graves.
Crawford	Saegertown,*	...	...	8.95	...	21	3	11	17	W	...	N	Miss E. A. G. Apple.
Cumberland	Carlisle,	87.0	55.5	5.98	...	15	4	14	13	S	W	W	J. E. Pague.
Dauphin	Harrisburg,*	68.4	48.8	3.95	...	18	6	10	15	NW	...	NW	F. Ridgway, Obs. Weather Bureau.
Delaware	Swarthmore College.*	86.0	54.0	5.00	...	14	7	15	9	SW	...	SW	Prof. Susan J. Cunningham.
Erie	Erie,*	79.0	48.0	8.05	...	22	5	10	16	SW	SW	SW	Peter Wood, Obs. Weather Bureau.
Fayette	Uniontown,	...	...	6.48	...	16	11	15	5	SW	SW	W	Wm. Hunt.
Fulton	McConnellsburg.	71.3	50.0	5.97	...	10	10	11	10	W	W	W	T. F. Sloan.
Huntingdon	Huntingdon,*	...	...	6.24	...	15	6	13	12	W	...	W	Prof. J. A. Swigart.
Indiana	Indiana,	87.5	53.5	6.20	...	16	2	12	17	W	W	W	Prof. S. C. Schmucker.
Lancaster	Lancaster,*	85.3	55.2	4.25	...	15	8	14	9	NW	...	NW	L. T. Lampe.
Lawrence	Newcastle,	...	...	6.29	...	16	3	8	20	S	S	S	W. T. Butz.
Lebanon	Lebanon,*	79.8	51.1	5.14	...	18	8	13	10	NE	...	SW	G. W. Hayes, C. E.

Lehigh,	Coopersburg,	...	...	5.12	...	14	5	16	10	NW	SE	SE	Dr. M. H. Boye.
Luzerne,	Drifton (25 days),*	77.0	49.0	3.78	...	12	7	8	10	...	...	...	J. R. Wagner.
Luzerne,	Wilkesbarre,*	...	...	5.85	...	19	10	3	18	W	...	W	A. W. Betterly.
Lycoming,	Williamsport.*	...	...	...	...	...	...	...	...	...	...	...	E. J. Fisher.
McKean,	Kane,*	...	...	9.39	...	20	12	1	18	SE	...	...	C. H. Kemp.
McKean,	Smethport.*	...	...	...	...	...	...	...	...	S	...	S	Armstrong & Brownell.
Montgomery.	Pottstown.	75.6	52.5	7.59	...	12	11	12	8	W	W	W	Charles Moore, D. D. S.
Philadelphia.	Weather Bureau.	71.0	49.9	5.12	...	14	6	12	13	NW	NW	NW	L. M. Dey, Obs. Weather Bureau,
Philadelphia,	1,529 Centennial avenue,*	74.0	51.3	5.38	...	15	7	12	12	NW	...	NW	John Comly.
Philadelphia,	3.301 Haverford street,*	73.3	51.8	5.68	...	14	10	12	9	NW	...	SW	J. C. Trautwine 3d.
Schuylkill,	Girardville (29 days).	...	...	4.95	...	14	10	6	13	NW	W	W	E. C. Wagner.
Schuylkill.	Port Carbon.*	...	...	5.42	...	12	...	...	...	...	...	...	R. J. Lanyon.
Snyder,	Selinsgrove,	86.8	55.9	6.25	...	19	3	21	7	NW	SW	SW	J. M. Boyer.
Somerset.	Somerset.	..	...	5.28	...	15	4	4	23	SW	SW	SW	W. M. Shrock.
Sullivan,	Eagles Mere.	...	...	...	...	...	...	...	...	...	...	...	E. S. Chase.
Tioga.	Wellsboro,	75.7	43.0	6.69	...	17	4	9	18	NW	N	N	H. D. Deming.
Union.	Lewisburg.*	79.5	50.7	4.96	...	17	9	6	16	S	...	W	Prof. William G. Owens.
Warren.	Columbus.	64.0	41.0	8.30	...	19	6	8	17	SW	...	SW	William Loveland.
Wayne.	Dyberry,	...	...	5.79	...	14	4	9	18	W	W	W	Theodore Day.
Wayne,	Honesdale,	70.2	46.5	7.15	...	17	...	...	...	...	...	...	John Torrey.
Westmoreland.	Ligonier (16 days).	...	...	2.06	...	9	2	6	8	...	...	...	J. T. Ambrose.
Wyoming.	South Eaton.*	...	...	5.49	...	17	5	9	17	S	...	NW	B. M. Hall.
York,	York,*	82.8	53.9	4.10	...	12	10	14	7	NW	...	NW	Mrs. L. H. Grenewald,

* Observation taken at 8 a. m. and 8 p. m. † Observation taken at 12 noon.

H. L. BALL, *Observer in Charge.*

PRECIPITATION FOR MAY, 1892.

DATE.	Altoona.	Blue Knob.	Brower's Lock.	Carlisle.	Coatesville.	Columbus.	Coopersburg.	Doylestown.	Drifton.	Dyberry.	Emporium.	Erie.*	Forks of Neshaminy.	Frederick.	Girardville.	Grampian Hills.	Hamburg	Harrisburg.*	Hollidaysburg.	Honesdale.	Hulmeville.
1,	...	.02	...	...	...	.90	...	...	...	.12	.68	.60	...	...	...	.48	...	...	.01	.06	...
2,	.02	.52	.34	.52	.70	.84	.70	.44	...	.12	1.02	.93	.69	.51	.29	1.28	.30	.16	.27	.21	...
3,	.58	.13	...	...	...	.41	...	.11	.20	.76	.32	.24	.03	.02	...	.08	.21	.01	.06	1.13	...
4,	.25	.49	...	.09	...	.40	.24	...	...	...	.53	.20	...	...	.14	.58	...	.26	.19	.05	...
5,	...	...	.13	...	...	.27	...	...	...	...	.13	.40	...	...	...	.02	...	.03	...	.24	...
6,	...	.28	.21	.43	.40	.95	.28	.25	.16	...	.24	1.36	.27	.24	.50	.54	.32	.19	.23	.17	...
7,	.30	...	...	...	...	...	...	...	...	...	...	...	...	...	...	...	...	...	...	...	...
8,	...	...	...	...	...	...	...	...	...	...	...	...	...	...	...	...	...	...	...	...	...
9,	...	...	...	...	...	...	...	...	...	...	...	...	...	...	...	...	...	...	...	...	...
10,	...	.33	...	...	...	.18	...	...	...	...	.04	.14	...	...	.06	.10	...	.03	.29	...	...
11,	.24	.06	.19	.18	.25	.32	.12	.22	...	.23	.23	.28	.28	.30	.09	.10	.23	.10	.04	.14	...
12,	...	.27	...	.03	...	.16	...	...	.09	...	.01	.31	...	...	...	.14	...	...	.02	.05	...
13,	...	...	...	...	...	...	...	...	...	...	...	...	...	...	...	...	...	...	...	...	...
14,	.12	.30	...	.06	.52	...	.59	.46	...	.42	.24	.04	.55	.74	.55	.31	.81	.25	.37	.95	...
15,	.47	.59	.89	.25	.61	1.41	.28	1.12	...	.74	.53	.67	.78	.61	.61	.46	.41	.09	.51	.07	...
16,	.19	.18	.11	...	.08	.19	.04	.07	...	.04	.44	.07	.09	...	...	.13	...	.01	...	...	...
17,	...	...	...	...	...	...	...	...	...	...	...	...	...	...	...	...	...	...	...	...	...
18,	...	...	.07	...	.03	...	...	...	...	...	...	...	...	...	...	...	...	.06	...	...	...
19,	1.22	.86	...	2.30	.65	.53	.55	.78	.30	.20	1.14	.43	1.61	.39	.64	1.15	.25	.85	1.11	1.16	...
20,	.03	.10	.54	...	.01	.05	.30	.10	.57	1.05	...	.01	.15	.31	...	.12	...	.01	.03	1.10	...
21,	1.14	.61	.46	.95	.37	.41	.64	.42	.35	1.05	.81	.86	.44	.72	.55	.78	1.03	.59	.93	.68	...
22,	.03	...	...	.06	.05	...	.01	.09	...	.35	...	.13	.10	.04	...	...	.02	...	...	.31	...
23,	...	.12	.27	.11	.48	.01	.26	.17	.58	.10	.08	.02	.31	.21	.15	.07	.14	.20	.03	...	...
24,	.02	...	...	...	...	...	...	...	.01	...	...	.02	...	...	...	...	...	...	...	...	...
25,	...	...	...	...	...	.55	...	...	...	...	.25	.30	...	...	.38	.07	...	...	...	.05	...
26,	.58	1.15	...	.35	.90	.27	.58	1.10	.56	...	.33	.24	.01	.69	.64	.15	.40	.15	1.06	.20	...
27,	.12	.13	1.18	.33	.91	.17	.53	.07	.33	.23	.09	.52	.99	.75	.22	.27	.41	.34	.03	...	...
28,	.02	...	...	...	...	...	...	...	.06	...	...	...	.01	...	...	...	...	...	...	...	...
29,	...	.17	...	.02	.01	.28	...	...	...	...	.27	.28	.02	...	...	.30	...	.62	.09	...	...
30,	.02	.13	...	.30	...	...	...	...	...	.38	...	...	...	...	.13	...	...	...	.05	.58	...
31,	...	...	...	...	...	...	...	.03	.57	...	...	...	...	...	...	...	...	...	...	...	...
Total,	5.35	6.44	4.39	5.98	5.97	8.30	5.12	5.43	3.78	5.79	7.38	8.05	6.33	5.53	4.95	7.13	4.53	3.95	5.32	7.15	...

* United States Weather Bureau stations

PRECIPITATION FOR MAY, 1892—*Continued.*

DATE.	Huntingdon.	Indiana.	Johnstown.	Kane.	Kennett Square.	Lancaster.	Lansdale.	Lebanon.	Le Roy.	Lewisburg.	Ligonier.	Lock Haven.	East Mauch Chunk.	McConnellsburg.	Meadville.	Newcastle.	Ottsville.	Philadelphia.*	Philadelphia.	Philadelphia.	Phœnixville.
1.	...	...	.10	1.42	...	...	...	...	.05	...	...	.05	...	...	...	...	...	...	...	...	...
2.	.30	.25	.49	.59	.58	22	.40	.33	.45	.20	...	.86	.03	.40	...	.88	.84	.70	.81	1.20	.25
3.	.15	.35	.32	1.38	...	...	...	...	.26	.03	...	.05	...	...	...	.51	.01	...	...	...	.01
4.	.34	.60	.72	...	...	.03	...	.12	.42	.40	...	.10	.12	...	...	.85	...	...	...	...	.01
5.	...	...	...	.79	...	...	...	.02	.18	...	...	.30	.01	...	.19	...	...	...	...	...	.17
6.	.52	...	.53	.36	.65	.38	.25	.25	.62	.55	...	.07	.23	.10	.40	.29	.30	.20	.18	.28	.22
7.	...	.35	...	...	...	...	...	...	...	...	...	...	...	...	...	...	...	...	...	...	...
8.	...	...	...	...	...	...	...	...	...	...	...	...	...	...	...	...	...	...	...	...	...
9.	...	...	...	...	...	...	...	...	...	...	...	...	...	...	...	...	...	...	...	...	...
10.	.39	...	.36	.42	...	.02	...	.04	...	...	...	.02	...	...	.31	...	...	...	...	...	...
11.	.05	.40	.08	.16	.63	07	.38	.08	...	.02	...	.09	.15	.90	.42	.50	.15	.63	.53	.51	.20
12.	...	.30	.19	.08	...	...	...	.01	.05	.10	...	.01	.02	...	.23	.29	...	...	...	...	...
13.	...	...	...	.05	...	...	...	...	...	...	...	...	...	...	...	.01	...	...	...	...	...
14.	.36	.15	.31	.67	.41	.46	.37	.57	.15	.40	...	.17	.32	.38	.09	.21	.44	.34	.44	.42	.46
15.	.44	1.10	.80	.68	.64	.56	.90	.20	.50	.50	...	.25	.51	.39	1.74	.62	.16	.42	.26	.35	.69
16.	...	.35	.15	...	.54	...	.13	.04	.05	...	...	...	.01	...	.20	...	...	.52	.38	.43	.01
17.	...	...	...	...	...	...	...	...	...	...	...	...	...	...	...	...	...	...	...	...	...
18.	...	...	...	...	...	.04	...	.02	...	...	...	...	...	...	...	...	...	...	...	...	.01
19.	1.82	...	.73	.66	.90	.40	.46	1.77	.20	1.10	...	1.90	.46	1.41	.18	.55	.51	.51	.71	.46	.52
20.	.03	...	.03	.31	.35	.13	.65	.05	.62	.18	...	.01	.74	...	...	...	.47	.07	.19	.06	.37
21.	.83	.70	.31	.26	.47	.53	.45	.75	.47	.44	...	.58	.88	.90	.41	.43	.85	.25	.32	.27	.45
22.	...	...	...	.03	.02	...	.18	...	.03	.04	...	...	...	...	.07	...	.07	.06	.08	.09	.05
23.	.05	.45	.14	...	.50	.30	.20	.13	.03	.13	...	...	.45	...	.03	.06	...	.25	.28	.31	.26
24.	...	.25	.02	...	...	.07	...	...	...	...	...	...	.02	...	...	...	...	...	...	...	.05
25.	...	...	.02	.69	...	...	...	...	.18	...	...	...	...	...	.75	.35	...	...	...	...	...
26.	.92	.20	.98	.58	.24	.41	...	.14	.11	.40	...	.20	.61	1.15	.26	.40	.86	.08	.08	.11	.07
27.	...	.40	.19	.11	1.35	.63	1.36	.61	.66	.03	...	.02	.53	...	.26	.17	.75	1.01	1.06	1.17	1.12
28.	...	.15	...	.02	...	...	...	...	...	...	...	.08	...	...	.21	...	.02	...	.01	...	...
29.	.02	.20	.10	.13	.07	...	...	.01	.01	.13	...	.02	...	.21	...	.19	.01	.08	.05	.02	.01
30	.02	...	.10	...	...	...	...	...	.10	.33	...	.13	.03	.13	...	...	...	...	...	...	...
31	...	...	...	...	...	...	...	...	...	...	...	...	...	...	...	...	...	...	...	...	...
Total.	6.24	6.20	6.67	9.39	7.35	4.25	5.73	5.14	5.14	4.96	...	4.91	5.12	5.97	5.75	6.31	5.44	5.12	5.38	5.68	4.93

*United States Weather Bureau stations.

PRECIPITATION FOR MAY, 1892—*Continued.*

DATE.	Pittsburg.*	Point Pleasant.	Pottstown.	Port Carbon.	Quakertown.	Reading.	Sægertown.	Seisholtzville.	Selinsgrove.	Smith's Corner	Somerset.	South Eaton.	State College.	Swarthmore.	Uniontown.	Wellsboro.	West Chester.	Westtown.	Wilkesbarre.	Williamsport.	Wysox.	York.
1.	.02	...	...	.10	...	...	1.23	...	...	...	...	...	.05	...	...	.20	...	...	...	...	.34	...
2.	.47	.78	.65	.15	.40	.55	.72	.63	.60	.67	.33	.27	.60	.30	.58	1.06	.55	.60	.10	...	.38	.25
3.	.27	.04	.05	...	...	...	.65	.29	.03	...	.30	.24	.06	...	.03	.10	...	...	...	...	.58	...
4.	.29	...	...	...	.05	.01	.35	...	1.05	...	...	.73	.16	...	.31	.75	...	...	.33	...	.12	...
5.	...	...	...	...	...	...	.26	...	...	...	...	...	.04	...	...	.08	...	...	.05	...	.53	...
6.	.37	.23	.33	.45	.37	.30	.30	.35	.38	.27	.25	.94	.68	.29	...	1.10	.50	.37	.21	...	.35	.25
7.	...	...	...	...	...	...	.22	...	...	...	...	...	...	...	...	...	...	...	...	...	...	...
8.	...	...	...	...	...	...	...	...	...	...	...	...	...	...	...	...	...	...	...	...	...	...
9.	...	...	...	...	...	...	...	...	...	...	...	...	...	...	...	...	...	...	...	...	...	...
10.	.13	...	...	...	...	.02	.51	...	.06	...	.30	...	.09	...	.08	...	.02	...	...	...	...	...
11.	.24	.22	.30	...	.11	.10	.50	.19	.23	.22	.25	.06	.05	.85	.14	...	.32	.23	.05	...	.15	.10
12.	.05	...	...	.50	...	...	.27	...	.18	...	.15	.04	.02	...	...	...	...	...	.07	...	...	...
13.	.01	...	...	...	...	...	.03	...	...	...	...	...	...	...	...	...	...	...	...	...	...	...
14.	.25	.50	.60	...	.68	.50	.72	.53	.61	.50	.25	.06	.23	.30	.40	.02	.53	.63	.15	...	.56	.25
15.	.31	.38	.31	.30	.20	.06	.91	.28	.06	.43	1.20	.37	.60	.30	1.17	.51	1.15	97	.35	...	...	.62
16.	.07	.16	...	...	.10	.08	.32	...	...	.16	.30	...	.07	.57	...	.35	.21	...	...	...	...	.06
17.	...	...	...	...	...	...	...	...	...	...	...	...	...	...	...	...	...	...	...	...	...	...
18.	.07	...	.12	...	...	.01	...	...	.04	...	...	...	...	.05	...	...	.05	1.30	...	...	...	.03
19.	.36	1.00	1.02	.80	.59	.24	.35	1.09	1.28	.96	.35	.08	1.70	.45	.23	1.15	.68	.77	.05	...	.57	.75
20.	...	.25	...	...	.19	.20	.02	...	...	.20	...	.90	...	.05	...	.20	.03	1.09	1.00	...	.28	...
21.	.20	.60	.58	.55	.72	.51	.35	.53	.35	.62	.50	.45	.54	.20	.24	.08	.53	a41	1.55	...	.15	.76
22.	.06	.05	.50	...	.05	...	.03	...	.01	.06	...	.06	...	...	...	.05	.07	.39	...	...	.15	...
23.	.06	.25	...	.20	.22	.22	...	.25	.05	.36	.24	.35	.07	.55	.50	.02	.38	...	.38	...	...	...
24.	...	...	...	.01	...	...	...	...	.05	...	...	...	...	...	.36	...	...	...	...	...	.03	...
25.	.07	...	...	...	...	...	...	...	...	...	.70	.10	...	...	.46	.04	...	...	...	...	...	...
26.	.21	.40	2.15	.45	.88	.62	.80	.43	.89	.37	...	.05	.34	.15	.32	.55	.25	1.28	.25	...	.40	.62
27.	.15	1.02	.98	.95	.52	.57	.23	.56	.10	.99	...	.60	.14	1.09	.87	.40	1.05	.14	.55	...	...	.32
28.	...	...	...	...	...	.01	...	...	...	...	...	...	...	...	...	...	...	...	.03	...	...	...
29.	.11	...	...	...	...	...	.18	...	.15	...	.08	...	.29	.05	.30	...	.05	.05	.30	...	.27	...
30.	...	...	...	.96	...	...	...	...	.13	...	.08	.19	.06	...	.49	...	...	...	.40	...	...	.09
31.	...	...	...	...	...	...	...	...	...	...	...	...	...	...	...	...	...	...	.02	...	...	...
Total.	3.77	5.88	7.59	5.42	5.08	4.06	8.95	5.13	6.25	5.81	5.28	5.49	5.79	5.00	6.48	6.69	6.37	7.23	5.85	...	4.86	4.10

*United States Weather Bureau stations.

H. L. B.

Pennsylvania State Weather Service.

Mean Temperature, Rainfall and Direction of Wind, May 1892.



MONTHLY WEATHER REVIEW FOR JUNE, 1892.

HALL OF THE FRANKLIN INSTITUTE,
PHILADELPHIA, *June 30, 1892.*

General Remarks.

The mean temperature for June, 1892, was higher than any previous year since the establishment of the service. Both maximum and minimum temperatures ranged higher than usually.

The fore part of the month was cool, and many stations recorded their lowest temperature on the 11th, 12th and 13th. From this period until after the 20th, the weather was warm, the hottest days being from the 13th to the 17th. After this the remainder of the month was cool and some stations recorded their lowest temperatures during the last week.

Frequent and in many places, violent thunder and rain storms occurred.

The storm of the 4th and 5th did great damage in the northwestern counties.

Reliable data could not be obtained of the amount which fell in the Oil Creek basin, but persons at Spartansburg claim that from 10 to 12 inches fell in seven hours on the 4th. At Columbus the observer recorded 5.36 inches in seven hours, and at Meadville, Sægertown and Erie recorded over 3 inches during the first five days of the month.

The thunder showers of the 27th were general and did much damage. In some counties the hail in this storm was reported to have destroyed the crops. The severe thunder squall on the 30th caused death and destruction at Gloucester, N. J.

The rainfall was badly distributed. In the southeastern counties the total for the month ranged from 2 to 5 inches, while in other sections as much as 10 inches fell.

Mean temperatures and departures from normal.

June, 1888, mean, 68°.6, about normal.
June, 1889, mean, 66°.5, 2° below normal.
June, 1890, mean, 70°.3, 2° above normal.
June, 1891, mean, 68°.7, about normal.
June, 1892, mean, 71°.7, 3° above normal.

Mean precipitation.

June, 1888, 3.04 inches.
June, 1889, 5.43 inches.
June, 1890, 3.42 inches.
June, 1891, 4.50 inches.
June, 1892, 5.64 inches.

Temperature.

The mean temperature for June, 1892, was 71°.7 which is about three degrees above the normal, and three degrees above the corresponding month of 1891.

The mean of the daily maximum and minimum temperatures, 82°.2 and 61°.5 gives an average daily range of 20°.7, and a monthly mean of 71° 8.

Highest monthly mean, 76°.0 at Altoona.

Lowest monthly mean, 64°.6 at Wellsboro.

Highest temperature recorded during the month, 99°.0 on the 14th at Port Carbon.

Lowest temperature, 40°.0 on the 29th at Wellsboro.

Greatest local monthly range, 55°.0 at Port Carbon.

Least local monthly range, 33°.0 at Girardville and Swarthmore.

Greatest daily range, 45°.0 at Port Carbon on the 12th.

Least daily range, 4°.0 at Emporium, Harrisburg and Philadelphia on the 4th.

From January 1, 1892 to June 30, 1892, the deficiency in temperature at Philadelphia was 59°, at Erie 115° and at Pittsburg 70°.

Barometer.

The mean pressure for the month, 29°.98 is about .01° above the normal. At the United States weather bureau stations, the highest observed was 30°.31 at Philadelphia on the 4th, and the lowest 29.55 at Erie on the 27th

Precipitation.

The average rainfall, 5.64 inches is an excess of about 1 64 inches.

The largest totals reported in inches were Wilkesbarre, 10.55; Lock Haven, 9.66; Wellsboro, 8.84, and Kane, 8.75.

The least were Seisholtzville, 1.83; Philadelphia, 1.98, and Reading, 2.07.

Wind and Weather.

The prevailing direction of wind was from the southwest.

Average number rainy days, 13; clear days, 9; fair days, 11; cloudy days, 10.

Miscellaneous Phenomena.

Thunder storms.—Blue Knob, 1st, 2d, 3d, 4th, 5th, 6th, 7th, 9th, 14th, 16th, 17th, 18th, 19th, 20th, 21st, 22d, 23d, 27th, 30th; Hollidaysburg, 1st, 2d, 3d, 4th, 5th, 10th, 16th, 17th, 18th, 19th, 22d, 23d, 27th; Wysox, 2d, 27th, 29th; LeRoy, 2d, 5th, 16th, 17th, 19th, 27th, 29th; Quakertown, 6th, 17th, 27th, 30th; Johnstown, 1st, 2d, 3d, 5th, 6th, 7th, 18th, 19th, 23d, 27th, 30th; Emporium, 2d, 3d, 5th, 8th, 9th, 16th, 17th, 18th, 19th, 21st, 23d, 27th, 29th; State College, 1st, 3d, 5th, 9th, 17th, 18th, 19th, 20th, 23d, 27th, 29th; Coatesville, 14th, 18th, 26th, 27th, 30th; Kennett Square, 14th, 23d, 30th; Phœnixville, 3d, 14th, 17th, 27th, 30th; Grampian Hills,

27th; Lock Haven, 1st, 17th, 18th, 19th, 23d, 27th, 29th; Meadville, 1st, 2d, 3d, 4th, 5th, 27th; Sægertown, 1st, 2d, 4th, 5th, 9th, 16th, 17th, 18th, 24th, 29th; Carlisle, 1st, 3d, 5th, 9th, 17th, 18th, 19th, 23d, 27th, 30th; Harrisburg, 2d, 3d, 5th, 17th, 19th, 27th, 30th; Uniontown, 3d, 7th, 9th, 19th, 22d; McConnellsburg, 17th; Huntingdon, 1st, 3d, 5th, 9th 16th, 17th, 19th, 23d, 27th; Lancaster, 3d, 9th, 17th, 21st, 27th; Newcastle, 1st, 2d, 3d, 5th, 7th, 9th, 17th, 18th, 19th, 22d, 24th, 25th; Lebanon, 3d, 6th, 9th, 19th, 20th, 27th, 30th; Coopersburg, 3d, 9th, 14th, 17th, 19th, 23d, 25th, 27th, 30th; Wilkesbarre, 2d, 3d, 5th, 9th, 16th, 17th, 19th, 22d, 23d, 24th, 25th, 27th, 30th; Smethport, 1st, 5th, 9th, 17th, 19th, 20th, 23d, 27th, 29th; Pottstown, 17th, 25th 30th; Philadelphia, 5th, 14th, 20th, 21st, 25th, 27th, 30th; (Centennial avenue), 5th, 14th, 17th, 20th, 21st, 25th, 27th, 30th; Girardville, 5th, 7th, 14th, 15th, 16th, 17th, 19th, 27th, 29th, 30th; Port Carbon, 5th, 27th, 29th, 30th; Selinsgrove, 3d, 5th, 9th, 14th, 16th, 18th, 19th, 23d; Somerset, 1st, 2d, 3d, 6th, 9th, 18th, 19th, 22d, 23d, 27th, 30th; Wellsboro, 2d, 3d, 5th, 9th, 16th, 19th, 23d, 27th, 29th; Dyberry, 2d, 3d, 6th, 9th, 14th, 16th, 17th, 19th, 21st, 23d, 27th, 29th, 30th; Honesdale, 2d, 9th, 19th, 24th, 27th, 29th, 30th; South Eaton, 2d, 3d, 5th, 12th, 16th, 17th, 19th, 21st, 23d, 27th, 29th; York, 6th, 9th, 17th, 27th, 30th.

Hail.—Blue Knob, 27th; LeRoy, 29th; Johnstown, 1st, 27th; Emporium, 27th; State College, 27th; Phœnixville, 14th; Grampian Hills, 27th; Sægertown, 9th, 27th; Meadville, 27th; Lebanon 3d, 27th; Port Carbon, 29th, Selinsgrove, 14th, 16th; Wellsboro, 9th, 23d; Dyberry, 9th; York, 14th, 16th.

Aurora.—Blue Knob, 2d, 29th; Saegertown, 29th.

Coronæ.—Emporium, 9th; Lebanon, 1st, 2d, 7th, 27th; Philadelphia (Centennial avenue), 7th; (Haverford street), 7th; Dyberry, 2d, 7th, 28th, 30th.

Solar halos.—LeRoy, 11th; Philadelphia, 23d; (Centennial avenue), 28th; Wellsboro, 9th; Dyberry, 29th.

Lunar halos.—Hollidaysburg, 29th; Quakertown, 7th; Phœnixville, 7th; Carlisle, 28th; Lancaster, 1st, 2d, 7th, 8th, 25th, 27th, 28th, 30th; Philadelphia (Haverford street), 7th; York, 7th.

Verification of Weather Forecasts.

Percentage of local verifications of weather and temperature signals as reported by displaymen: Weather, 88 per cent.; Temperature, 91 per cent.

MONTHLY SUMMARY OF REPORTS *by Voluntary Observers of the Pennsylvania State Weather Service for June, 1892.*

Counties.	Station.	Elevation.	Barometer Reduced to Sea Level.			Temperature.											
							Maximum.		Minimum.				Daily Range.				
			Mean.	Highest.	Lowest.	Mean.	Highest.	Date.	Lowest.	Date.	Mean of maximum.	Mean of minimum.	Mean.	Greatest.	Date.	Least.	Date.
Allegheny	Pittsburg.*	847	29.97	30.14	29.59	75.0	92	16	56	26	83.3	65.8	17.5	25	11	10	25
Berks	Hamburg	380				72.0	95	13, 17	46	11	83.6	60.5	23.1	38	12	5	4
Berks	Reading.*	280															
Blair	Altoona.†	1,181				76.0	94	17	58	4	85.9	66 2	19.7	31	14	14	11, 22
Blair	Blue Knob	2,500				71.4	94	13	53	28	79.8	63.0	16.8	27	11, 26	7	4
Blair	Hollidaysburg	947				71.5	95	13	47	12	85.0	58.4	26.6	43	12	13	8
Bradford	Wysox	718	29.98	30.23	29.73	69.1	93	13	44	11	81.2	59.0	22.2	39	11	7	3
Bradford	LeRoy	1,400				69.3	92	13	50	11	77.9	60.7	17.2	35	11	6	4
Bucks	Hulmeville.*																
Bucks	Forks of Neshaminy (27 days)					73.5											
Bucks	Quakertown	536				70.6	93	13	43	11	82.6	58.6	24.0	35	12	9	18
Cameron	Johnstown,*	1,184	29.99	30.21	29.59	73.4	95	16	52	1, 29	85.6	61.1	24.5	39	12	14	8, 28
Cameron	Emporium.*	1,050	29.99	30.17	29.70	71.4	95	13	51	29	82.0	60.9	21.1	39	12	4	4
Carbon	East Mauch Chunk	550				70.3	95	14	47	11	81.6	59.1	22.5	39	11, 12	7	4
Centre	State College	1,191	29.92	30.19	29.58	70.3	90	13	52	29	79.7	61.5	18.2	33	12	10	8, 30
Chester	West Chester	455	29.99	30.28	29.65	72.8	92	, 14	56	12	81.9	65.3	16.6	28	12	8	28
Chester	Coatesville	380				72.1	95	1 4	49	12	83.9	61.2	22.7	38	12	12	28
Chester	Kennett Square.*	275				72.4	91	13	56	10							
Chester	Phœnixville.*	183	30.00	30.33	29.70	73.1	93	13, 14	46	11	82.8	63.5	19.3	39	13	10	28
Chester	Westtown	350															
Clearfield	Grampian Hills	1,450				71.7	92	13, 16	52	29	81.2	66.3	14.9	26	29	6	3, 30
Clinton	Lock Haven	560				71.4	98	12	51	28, 29	83.5	60.0	23.5	44	12	6	8
Crawford	Meadville (15 days)	1,300				72.5					84.6	60.5	24.1				
Crawford	Sægertown.*					69.9	90	13	48	26	81.3	58.5	22.8	36	12	11	3
Cumberland	Carlisle	480				71.4	93	13, 14	51	11	83.9	62.7	21.2	31	12	8	4
Dauphin	Harrisburg,*	361	29.98	30.25	29.65	72.5	91	13, 14	52	11	81.8	63.2	18.6	29	12	4	4
Delaware	Swarthmore College,*	190	30.01	30.28	29.80	73.7	90	13	57	8	82.6	64.9	17.7	25	29	10	28
Erie	Erie.*	681	29.94	30.11	29.55	69.0	86	16	52	4	75.5	61.8	13.7	24	8	5	25
Fayette	Uniontown	1,000				74.9	91	16	56	11, 30	84.5	65.4	19.1	28	11	13	10, 29
Fulton	McConnellsburg	875				71.9	94	13	50	12, 13	84.9	61.0	23.9	44	13	8	8
Huntingdon	Huntingdon.*	650				71.4	94	13	49	12	83.8	59.0	24.8	42	12	10	4
Indiana	Indiana	1,550	30.02	30.23	29.64	73.0	91	16	53	10, 12	81.5	61.1	20.4	34	16	12	30
Lancaster	Lancaster,*	413	30.01	30.24	29.79	74.1	96	13	46	10	83.1	65.1	18.0	33	13	9	4
Lawrence	Newcastle	932				75.1	93	16	50	26	83.9	60.6	23.3	36	12	12	30

Lebanon,	Lebanon,*	458	29.98	30.25	29.65	72.9	93	17	47	11	83.1	62.7	20.4	33	12	8	4
Lehigh,	Coopersburg,	520	....	....	....	70.8	91	13.14	52	11	79.4	63.4	16.0	27	11	5	4
Luzerne,	Drifton (25 days),*	1,685	29.96	30.27	29.73	68.1	90	13	47	10	78.6	57.6	21.0	42	13	6	28
Luzerne,	Wilkesbarre.*	575	....	....	....	73.4	95	13	51	11	85.1	61.8	23.2	35	11	9	28
Lycoming,	Williamsport,*	....	....	....	....	....	....	....	....	....	....	....	....	....	....	....	....
McKean,	Kane.*	2,000	....	....	....	68.0	88	13	50	26	76.9	59.2	17.7	29	12,15	5	3
McKean,	Smethport.*	1,500	....	....	....	68.6	89	13	48	26	79.1	58.1	21.0	39	12	5	3
Montgomery,	Pottstown,	150	....	....	....	75.2	97	14	48	11	84.3	66.3	18.0	35	11	5	4
Philadelphia,	Weather bureau,*	117	30.00	30.30	29.71	74.5	92	14	56	11	83.1	65.9	17.2	26	19	4	4
Philadelphia,	1529 Centennial avenue.*	120	30.00	30.31	29.71	75.9	95	13	54	11	85.2	66.6	18.6	28	12	8	10
Philadelphia,	3301 Haverford street,*	104	....	....	....	74.6	92	13	54	11	83.0	66.3	16.7	26	13	7	10
Schuylkill,	Girardville,	1,000	29.94	30.22	29.69	70.6	83	17	50	11	79.6	61.5	18.1	30	12	9	4
Schuylkill,	Port Carbon (29 days).*	....	....	....	....	72.4	99	14	44	11	86.5	58.3	28.2	45	12	4	8
Snyder,	Selinsgrove,	445	29.91	30.22	29.67	72.3	95	14,21	52	19	85.5	63.0	22.5	33	16	14	9
Somerset,	Somerset,	2,250	....	....	....	69.6	90	16	47	11	81.0	58.3	22.7	35	7	6	9
Sullivan,	Eagles Mere,	2,060	....	....	....	....	....	....	....	....	....	....	....	....	....	....	....
Tioga,	Wellsboro,	1,327	29.94	30.20	29.59	64.6	90	13	40	29	77.4	55.2	22.2	32	29	8	4
Union,	Lewisburg.*	450	29.97	30.22	29.72	72.6	92	13,14	50	29	83.1	62.2	20.9	35	12	11	9
Warren,	Columbus.	1,410	....	....	....	....	....	....	....	....	....	....	....	....	....	....	....
Wayne,	Dyberry,	1,100	....	....	....	65.9	90	13	45	11	78.3	56.0	22.3	35	11,12	8	4,28
Wayne,	Honesdale.	1,000	....	....	....	69.3	90	13	51	11,26	79.5	59.1	20.4	30	13	6	18
Westmoreland,	Ligonier (28 days).	1,750	....	....	....	71.9	93	16,17	51	24	85.1	58.8	26.3	37	28	16	6,30
Wyoming,	South Eaton,*	660	....	....	....	69.6	90	14	53	26,29	78.3	60.9	17.4	30	11,12	6	28
York,	York.*	385	29.96	30.16	29.68	74.2	95	18	46	11,12	86.0	62.5	23.5	43	12	11	8

* Observations taken at 8 a. m. and 8 p. m. † Observations taken at 12 noon.

MONTHLY SUMMARY OF REPORTS—*Continued.*

COUNTY.	STATION.	Relative humidity.	Dew point.	PRECIPITATION. Total.	PRECIPITATION. Snow.	PRECIPITATION. Number of days with rain.	NUMBER OF DAYS. Clear.	NUMBER OF DAYS. Fair.	NUMBER OF DAYS. Cloudy.	WIND. PREVAILING DIRECTION. 7 a. m.	WIND. PREVAILING DIRECTION. 2 p. m.	WIND. PREVAILING DIRECTION. 9 p. m.	OBSERVERS.
Allegheny	Pittsburg,*	71.8	63.5	4.15	...	16	5	18	7	SW	SW	SW	O. D. Stewart, Obs. Weather Bureau.
Berks	Hamburg	...	...	4.82	...	12	8	15	7	...	...	...	William Shipe.
Berks	Reading,*	...	...	...	...	...	...	...	...	...	...	...	Franklin Yager.
Blair	Altoona,†	...	...	5.33	...	10	...	...	...	...	...	...	Dr. C. B. Dudley.
Blair	Blue Knob	...	...	7.78	...	15	5	14	11	NW	NW	NW	A. H. Boyle.
Blair	Hollidaysburg	78.6	64.8	6.21	...	13	12	12	6	W	W	W	Prof. J. A. Stewart.
Bradford	Wysox	82.7	64.1	6.45	...	15	9	6	15	SW	NW	W	Charles Beecher.
Bradford	LeRoy	...	...	7.97	...	18	6	13	11	SW	SW	SW	G. W. T. Warburton.
Bucks	Hulmeville,*	...	...	...	...	...	...	...	...	...	...	...	L. Townsend.
Bucks	Forks of Neshaminy (27 days)	...	...	2.67	...	9	12	8	7	S	W	E	J. C. Hilsman.
Bucks	Quakertown	83.2	65.9	3.60	...	15	7	15	8	SW	SW	SW	J. L. Heacock.
Cameron	Johnstown,*	...	...	5.18	...	19	4	16	10	S	...	S	E. C. Lorentz.
Cameron	Emporium *	85.8	64.2	6.13	...	19	7	15	8	NE	...	NW	T. B. Lloyd.
Carbon	East Mauch Chunk	...	...	8.33	...	12	11	12	7	calm	W	W	F. C. Wintermute.
Centre	State College	77.7	63.0	7.36	...	15	8	11	11	W	W	W	Prof. Wm. Frear.
Chester	West Chester	76.0	64.0	3.55	...	11	13	8	9	S	SW	SW	J. C. Greene, D. D. S.
Chester	Coatesville	...	...	2.28	...	10	10	14	6	S	S	S	W. T. Gorden.
Chester	Kennett Square,*	...	...	2.97	...	10	12	11	7	NW	...	SW	B. P. Kirk.
Chester	Phœnixville,*	80.0	66.1	3.43	...	14	13	8	9	SW	...	SE	Knowles Croskey.
Chester	Westtown	...	...	...	...	...	...	...	...	...	...	...	T. H. Haines.
Clearfield	Grampian Hills	...	...	4.97	...	13	6	14	10	SW	SW	SW	N. Moore.
Clinton	Lock Haven	...	...	9.66	...	14	8	8	14	W	W	W	Prof J. A. Robb.
Crawford	Meadville (15 days)	...	...	‡8.43	...	13	4	6	5	SW	SW	W	Chas. Graves.
Crawford	Sægertown.†	...	...	7.73	...	20	6	11	13	SW	...	SW	Miss. E. A. G. Apple.
Cumberland	Carlisle	87.4	67.8	4.59	...	15	10	12	8	S	S	W	J. E. Pague.
Dauphin	Harrisburg,*	75.5	63.8	4.92	...	15	5	14	11	W	W	W	F. Ridgway, Obs. Weather Bureau.
Delaware	Swarthmore College,*	87.0	68.0	4.24	...	11	8	13	9	SW	...	SW	Prof. Susan J. Cunningham.
Erie	Erie.*	78.0	61.0	6.48	...	15	5	14	11	SW	SW	SW	Peter Wood, Obs. Weather Bureau.
Fayette	Uniontown	...	...	7.70	...	14	14	7	9	SW	SW	SW	William Hunt.
Fulton	McConnellsburg	76.7	64.0	3.21	...	9	8	16	6	...	...	...	Thos. F. Sloan.
Huntingdon	Huntingdon,*	...	...	6.44	...	16	15	8	7	W	...	W	Prof. W. J. Swigart.
Indiana	Indiana	90.5	72.0	4.98	...	14	5	15	10	W	E, W	W	Prof. S. C. Schmucker.
Lancaster	Lancaster,*	77.9	66.5	5.61	...	13	18	5	7	SE	...	SE	L. T. Lampe.
Lawrence	Newcastle	...	...	7.08	...	15	6	14	10	S	S	S	W. T. Butz.

Lebanon,	Lebanon,*	83.6	65.6	4.75	...	13	11	10	9	SW	...	SW	G. F. Hayes, C. E.
Lehigh,	Coopersburg,	...	...	4.42	...	16	8	12	10	NE	E	NE	Dr. M. H. Boyce.
Luzerne,	Drifton (25 days),*	82.0	62.0	8.61	...	11	5	7	13	...	...	...	J. R. Wagner.
Luzerne,	Wilkesbarre,*	...	...	10.55	...	13	16	...	14	SW	...	SW	A. W. Betterly.
Lycoming,	Williamsport,*	...	...	...	...	...	...	...	...	...	...	...	E. J. Fisher.
McKean,	Kane,*	...	...	8.75	...	18	13	1	16	SE	SE	SE	C. H. Kemp.
McKean,	Smethport,*	...	...	...	...	...	11	10	9	S	...	S	Armstrong & Brownell.
Montgomery,	Pottstown,	78.0	65.4	3.29	...	7	17	9	4	SW	SW	SW	Chas. Moore. D. D. S.
Philadelphia,	Weather bureau,*	73.4	63.6	1.98	...	10	10	9	11	SW	SW	SW	L. M. Dey. Obs. Weather Bureau.
Philadelphia,	1529 Centennial avenue,*	75.1	65.0	2.01	...	11	11	7	12	SW	...	SW	John Comly.
Philadelphia,	3301 Haverford street,*	74.4	63.7	2.32	...	8	10	12	8	SW	...	SW	J. C. Trautwine 3d.
Schuylkill,	Girardville,	...	...	7.62	...	12	14	13	3	W	W	W	E. C. Wagner.
Schuylkill,	Port Carbon (29 days),*	...	...	3.71	...	14	9	10	11	...	...	...	R. J. Langon.
Snyder,	Selinsgrove,	81.5	62.5	8.18	...	15	5	15	10	SW	SW	SW	J. M. Boyer.
Somerset,	Somerset,	86.2	67.5	4.40	...	13	9	1	20	SW	SW	SW	Wm. Schrock.
Sullivan,	Eagles Mere,	...	...	...	...	...	...	...	...	...	...	...	E. S. Chase.
Tioga,	Wellsboro,	66.3	54.2	8.84	...	13	6	9	15	N	SW	N	H. D. Deming
Union,	Lewisburg,*	83.4	62.9	5.21	...	15	14	5	11	S	...	S	Prof. W. G. Owens.
Warren,	Columbus,	...	...	...	...	...	...	...	...	...	...	...	Wm. Loveland.
Wayne,	Dyberry,	...	...	6.07	...	12	8	10	12	NW	W	NW	Theodore Day.
Wayne,	Honesdale,	76.9	66.9	5.25	...	13	...	...	...	...	...	...	John Torrey.
Westmoreland,	Ligonier (28 days),	...	...	7.51	...	16	11	9	10	...	...	...	J. T. Ambrose.
Wyoming,	South Eaton,*	...	...	4.50	...	14	7	14	9	S	...	S	B. M. Hall.
York,	York,*	86.0	66.9	3.81	...	13	12	13	5	NW	...	NW	Mrs. L. H. Grenewald.

* Observations taken at 8 a. m. and 8 p. m. † Observations taken at 12 noon. 30 days.

H. L. BALL,
Observer in Charge.

PRECIPITATION FOR JUNE, 1892.

DATE.	Altoona.	Blue Knob.	Brower's Lock.	Carlisle.	Coatesville.	Columbus.	Coopersburg.	Doylestown.	Drifton.	Dyberry.	Emporium.	Erie.*	Forks of Neshaminy.	Frederick.	Girardville.	Grampian Hills.	Hamburg.	Harrisburg.*	Hollidaysburg.	Honesdale.	Hulmeville.
1	...	.65	...	...	...	...	...	...	...	...	.01	1.65	...	...	...	...	...	...	.04	...	...
2	...	.14	...	...	...	...	...	...	...	...	.81	.26	...	...	.04	...	...	.18	.14	.61	...
3	.32	1.28	...	.02	...	...	1.50	...	2.99	.65	1.31	.18	...	...	3.70	1.30	.32	1.18	1.02	.35	...
4	1.15	.40	...	.36	.07	...	.39	.09	1.04	.33	.22	.45	...	.06	.63	.22	.64	1.17	1.00	.06	...
5	.77	.90	.48	.75	.36	...	.34	.18	...	.14	.33	.79	.53	.09	.45	...	.35	.32	1.70	.47	...
6	.58	.50	.08	.10	.22	...	.01	.21	1.44	...	.28	...	.23	.31	...	...	.98	.18	...	...	...
7	...	...	...	...	...	...	...	...	...	...	...	...	...	...	...	...	...	...	...	...	...
8	...	.90	.13	.25	.21	...	.11	.28	.06	.19	.10	.07	.03	.18	.17	.30	.26	.33	.14	.22	...
9	...	.02	...	.48	.08	...	.03	.29	.84	.55	...	.05	.22	.02	.41	.28	.11	.13	...	.12	...
10	...	...	.06	.02	...	...	1.14	.32	...	...	.36	...	.10	.26	.12	...	...	...	.12	...	...
11	...	...	...	.45	...	...	...	...	...	...	...	...	...	...	...	...	...	...	...	...	...
12	...	...	...	...	...	...	...	...	...	...	...	...	...	...	...	...	...	...	...	...	...
13	...	...	...	...	...	...	...	...	...	...	...	...	...	...	...	...	...	...	...	...	...
14	...	...	...	...	...	...	.01	...	...	...	...	...	...	...	...	...	...	...	...	...	...
15	...	...	.20	...	...	...	...	...	...	...	...	...	...	...	...	...	...	...	...	...	...
16	...	.06	...	...	...	...	...	...	...	...	.01	...	...	...	...	...	...	...	...	...	...
17	...	...	...	.98	.07	...	...	...	.07	.15	.26	...	...	1.00	...	.13	...	.10	...	...	...
18	...	.17	...	...	...	...	...	...	...	...	.03	.01	...	...	...	.40	...	...	.17	.06	...
19	.05	...	...	.22	...	...	.02	...	.84	1.10	.50	.69	...	...	.69	.18	.71	.04	.42	1.03	...
20	.28	.85	...	.06	.04	...	.02	...	...	...	.58	.04	...	.07	...	.19	.22	.01	.06	...	...
21	...	...	...	...	...	...	.01	...	...	...	.05	...	...	.22	...	.08	...	...	...	...	...
22	...	...	...	.10	...	...	...	...	...	...	...	...	...	...	...	...	...	...	...	...	...
23	.91	.54	...	.02	...	...	.09	...	.43	.75	.51	.22	...	...	.59	.90	.21	.16	.48	.31	...
24	.09	.22	...	...	...	...	...	...	...	...	.06	...	...	...	...	...	...	.08	.25	.67	...
25	...	...	.44	...	.10	...	.13	.89	.27	.23	...	...	.72	.67	...	...	.10	.28	...	...	...
26	...	...	...	...	...	...	...	...	...	...	...	...	...	...	.54	...	...	...	...	...	...
27	...	.68	...	.69	1.05	...	.60	.49	1.58	.94	.69	.76	.56	.97	...	.82	.72	.41	.67	.99	...
28	1.15	...	1.14	...	...	...	.01	.13	...	...	...	.04	.25	.06	...	.07	...	...	...	...	...
29	...	...	...	...	...	...	...	.81	.05	.77	.16	.42	...	...	.12	...	...	...	...	.11	...
30	.03	.17	.09	.09	.08	...	.01	.10	...	.67	.36	.85	.03	.62	.16	.10	.19	.36	...	.25	...
Total	5.33	7.78	2.62	4.59	2.20	...	4.42	3.79	9.61	6.57	6.13	6.48	2.67	4.53	7.62	4.97	4.82	4.93	6.21	5.25	...

* United States Weather Bureau stations.

PRECIPITATION FOR JUNE, 1892—*Continued.*

DATE.	Huntingdon.	Indiana.	Johnstown.	Kane.	Kennett Square.	Lancaster.	Lansdale.	Lebanon	LeRoy.	Lewisburg.	Ligonier.	Lock Haven	East Mauch Chunk.	McConnellsburg.	Meadville.	Newcastle.	Ottsville.	Philadelphia.*	Philadelphia.	Philadelphia.	Phœnixville.
1.	.25	...	.85	1.50	...	...	...	.38	...	.02	...	.22	...	...	.95	.44	...	...	...	...	...
2.	...	...	.05	1.07	...	...	...	...	.13	...	1.52	2.22	1.10	.46	.90	.58	...	...	...	...	...
3.	.58	.75	.67	.22	...	.60	...	.46	1.10	.86	.34	.20	1.29	.10	.57	.71	...	...	...	...	.01
4.	.22	...	.13	.32	...	.25	...	.81	.35	.95	...	.43	.67	.63	1.21	...	.41	.09	.09	.11	.03
5.	2.30	...	.03	.62	.56	.15	.52	.17	.16	.22	.84	...	1.31	...	.75	.05	.15	.20	.32	.35	.28
6.	.03	.65	.16	...	.16	.18	...	.16	.03	...	...	...	...	...	...	...	.12	.03	.06	...	...
7.	...	...	...	.26	...	...	...	...	...	...	.95	...	.11	...	...	...	...	...	...	...	...
8.	.01	1.05	.08	.56	.28	.20	...	.20	.05	.18	.05	.86	.63	.41	...	.26	.20	.11	.15	.16	.26
9.	.12	...	.66	...	.07	.20	...	.04	.20	1.13	.42	...	.11	.14	.05	.36	.10	.10	.01	.01	...
10.	...	.26	.02	.04	.02	.01	...	...	...	.05	...	...	...	...	...	...	.20	...	...	...	.13
11.	...	...	...	...	...	...	...	...	...	...	...	...	...	...	...	...	...	...	...	...	...
12.	...	...	...	...	...	...	...	...	...	...	...	...	...	...	...	...	...	...	...	...	...
13.	...	...	...	...	...	...	...	...	...	...	...	...	...	...	...	...	...	...	...	...	...
14.	...	...	...	...	...	...	...	...	...	...	...	...	...	...	...	...	...	...	...	...	...
15.	...	...	...	...	...	...	...	...	...	...	...	...	...	...	...	...	...	...	...	...	...
16.	...	...	...	.88	...	...	...	...	...	.08	...	.95	...	...	...	...	.25	...	.02	...	.27
17.	.10	.25	...	.09	...	.20	...	...	.18	.28	...	.01	...	.40	...	1.34	...	...	...	...	.02
18.	.09	...	1.10	.88	...	...	.18	...	.05	...	1.05	.25	...	...	...	...	.45	...	...	...	.01
19.	1.35	.15	.55	.74	...	.20	...	.83	...	.27	.40	1.30	...	.10	...	1.72	...	...	...	...	.01
20.	.21	.20	.08	.17	.02	...	...	.03	1.02	...	.05	.14	1.32	...	.40	.37	...	...	...	...	.02
21.	...	.35	.02	...	...	...	...	...	.03	...	.05	...	...	...	1.45	.12	.25	.37	10	.17	...
22.	...	.28	.04	.18	...	...	...	...	.25	...	.29	...	...	...	...	...	...	...	...	...	...
23.	.42	.29	.46	...	...	.10	...	.10	.02	.64	.57	1.27	.62	...	.30	.38	...	...	...	...	...
24.	.13	.11	.12	...	.02	.20	...	...	.65	...	.01	...	...	.56	...	.18	...	...	...	...	...
25.	.13	...	...	...	...	.67	.80	.62	.12	...	...	...	.01	...	...	.20	.20	.04	.05	.04	.41
26.	...	...	...	.04	...	...	...	...	...	...	.02	1.50	...	...	...	...	...	...	...	...	...
27.	.42	.40	.54	.52	1.10	2.55	1.50	.88	...	.44	.22	...	.80	...	1.38	.23	.45	.27	.46	...	1.01
28.	...	.12	.02	...	.14	...	.15	...	3.20	.06	...	.20	...	...	.05	...	.10	.39	.35	.87	.77
29.	...	...	...	.42	...	...	.38	...	...	...	...	...	...	...	.12	...	...	...	...	...	...
30.	.25	.12	.20	.24	.50	...	.15	.07	.34	.05	.73	.11	.98	.41	.30	.14	.02	.38	.40	.61	.07
Total.	6.56	4.98	5.18	8.75	2.97	5.61	3.68	4.75	7.97	5.21	7.51	9.66	8.33	3.21	8.43	7.08	2.90	1.98	2.01	2.32	3.43

* United States Weather Bureau stations.

PRECIPITATION FOR JUNE, 1892—*Continued.*

DATE.	Pittsburg.*	Point Pleasant.	Pottstown.	Port Carbon.	Quakertown.	Reading.	Sægertown.	Selsholtzville.	Selinsgrove.	Smith's Corner.	Somerset.	South Eaton.	State College.	Swarthmore.	Uniontown.	Wellsboro.	West Chester.	Westtown.	Wilkesbarre.	Williamsport.	Wysox.	York.
1	...	...	...	...	...	...	.53	...	...	...	.10	...	.17	...	.07	...	...	...	...	...	...	...
2	...	...	...	...	...	...	.51	...	...	...	.65	...	...	...	...	.30	...	...	2.04	...	2.12	...
3	.65	...	.12	.10	...	.01	.59	.19	1.33	...	.70	.64	1.05	...	1.16	1.05	...	...	1.56	...	.52	...
4	.44	.13	...	.13	.52	.02	1.17	.23	.27	.21	...	.80	.16	.02	2.35	.38	.02	...	...	...	.03	.14
5	.01	.17	.13	.15	.09	.05	.31	.06	.03	.16	...	.15	.10	.01	...	.08	.60	...	.40	...	...	.11
6	.06	.05	...	.75	.21	.03	...	...	...	.26	.15	...	...	.21	...	...	.07	...	.40	...	...	.34
7	.35	...	...	...	...	...	...	...	...	...	...	...	...	...	...	...	...	...	...	...	...	...
8	.30	.34	.08	.17	.26	.16	.10	.13	.21	.24	.15	.17	.01	.28	.65	.02	.26	...	.28	...	.32	.09
9	.23	.57	...	.14	.04	.01	1.36	.08	1.87	.72	.31	.15	.10	.10	.84	2.97	.04	...	1.60	...	.05	.10
10	...	.65	...	...	.91	...	...	...	...	.33	.15	...	...	...	.18	...	.52	...	...	...	...	.03
11	...	...	...	...	...	...	...	...	...	...	...	...	...	...	...	...	...	...	...	...	...	...
12	...	...	...	...	...	...	...	...	...	...	...	...	...	...	...	...	...	...	...	...	...	...
13	...	...	...	...	...	...	...	...	...	...	...	...	...	...	...	...	...	...	...	...	...	...
14	...	...	...	.07	...	...	...	...	.06	...	...	...	...	...	...	...	...	...	...	...	...	...
15	...	...	...	...	...	...	...	...	...	...	...	...	...	.08	...	...	.02	...	...	...	...	...
16	...	...	...	...	...	...	.02	...	.35	...	...	...	...	...	...	.36	...	...	.02	...	.82	...
17	...	...	.03	...	.12	.15	.02	...	...	.13	...	.53	.04	...	.29	.02	...	...	.13	...	.03	.76
18	...	...	...	.02	...	...	.12	...	.20	...	.56	...	.09	...	...	...	...	...	...	...	...	...
19	.82	...	...	.77	.02	.01	.84	...	1.60	...	.65	.06	.59	...	.21	.82	...	...	1.18	...	.80	.20
20	.08	...	...	...	.04	.07	.23	...	.33	...	...	.38	.28	.02	.27	...	...	...	...	...	...	.18
21	...	.05	...	...	.08	...	.28	...	.11	.07	...	.18	...	.50	.20	...	...	...	...	...	...	.04
22	.06	...	...	...	...	...	.05	...	...	...	.22	...	...	...	.17	...	...	...	...	...	.21	...
23	.16	.04	...	.02	.07	.02	.22	.12	.85	.05	.09	.55	1.82	...	.24	.64	...	...	1.86	...	.12	...
24	.10	...	...	...	...	...	.06	...	...	...	...	...	...	...	...	...	...	...	...	...	.15	...
25	.02	.19	1.53	.13	.40	1.01	...	...	.05	.23	...	.10	...	...	...	.10	.12	...	.41	...	...	.11
26	...	...	...	...	...	...	...	...	...	...	...	...	...	...	...	...	...	...	...	...	.08	...
27	.31	.50	1.05	.58	.77	.45	.77	1.01	.16	.45	.30	.24	2.24	1.74	.25	2.08	1.81	...	.15	...	1.08	1.64
28	.04	.14	...	...	...	...	.05	...	...	.18	...	...	.04	.75	...	...	.02	...	...	...	...	...
29	...	...	...	.25	.03	...	.20	...	...	...	...	.45	.05	...	...	.02	...	...	.52	...	.05	...
30	.52	.23	.38	.09	...	.08	.30	.01	.16	.19	.37	.10	.02	.50	.82	...	.57	...	...	...	.07	.07
Total	4.15	3.06	3.29	3.71	3.60	2.07	7.73	1.83	8.18	3.22	4.40	4.50	7.36	4.24	7.70	8.84	3.55	...	10.55	...	6.45	3.85

* United States Weather Bureau stations.

H. L. B.

PENNSYLVANIA STATE WEATHER SERVICE.

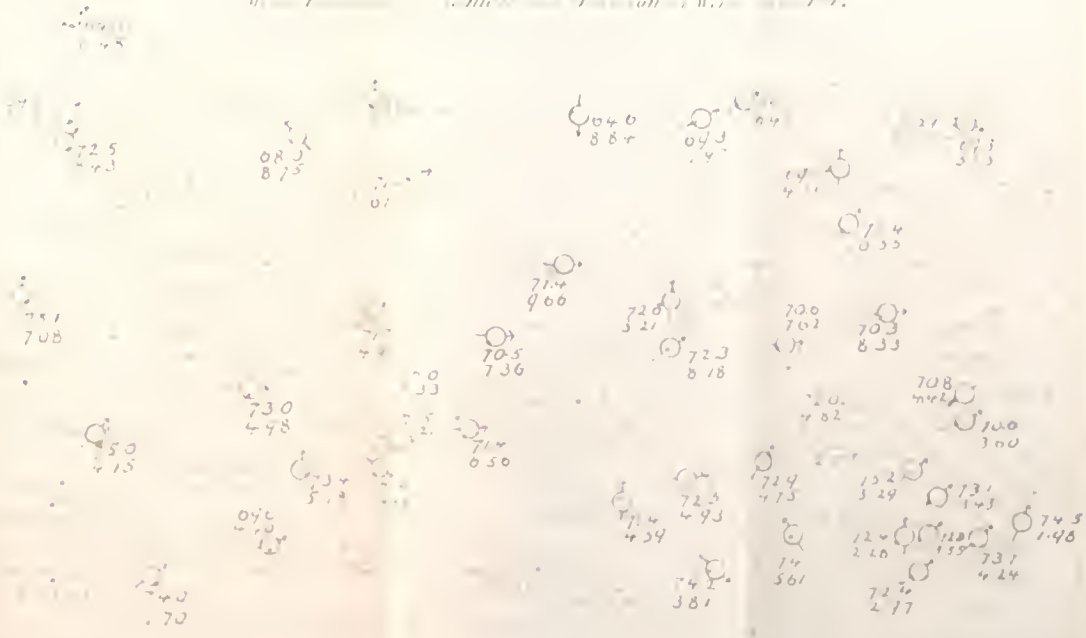

MONTHLY WEATHER REVIEW FOR JULY, 1892.

HALL OF THE FRANKLIN INSTITUTE,
PHILADELPHIA, *July 31, 1892.*

General Remarks.

The most marked feature of the month was the excessively hot wave which overspread the whole state during the last decade and which culminated on the 26th, when a maximum temperature of 103 degrees was recorded at several stations.

The following tables are of interest as a means of comparing the present month with the same month during the years since the service was established.

The rainfall was about normal, though unevenly distributed, the unevenness being due principally to heavy local rains.

Thunderstorms were frequent, though generally light.

A very brilliant aurora was observed on the 16th.

Comparative Table.

1888, highest, 97°; lowest, 41°.

1889, highest, 96°; lowest, 42°; mean maximum, 81°.3; mean minimum, 61.8°.

1890, highest, 101°; lowest, 33°; mean maximum, 82°.3; mean minimum, 59°.1.

1891, highest, 97°; lowest, 34°; mean maximum, 78°.6; mean minimum, 56°.6.

1892, highest, 103°; lowest, 38°; mean maximum, 84°.3; mean minimum, 30°.0.

Mean temperature and departure from normal:

July, 1888, mean, 69°.4, 3° below normal.
July, 1889, mean, 71°.2, 1° below normal.
July, 1890, mean, 70°.8, 1°.5 below normal.
July, 1891, mean, 67°.9, 4°.4 below normal.
July, 1892, mean, 72°.0, normal.

Mean precipitation:

July, 1888, 3.45 inches.
July, 1889, 6.80 inches.
July, 1890, 3.52 inches.
July, 1891, 6.32 inches.
July, 1892, 3.93 inches.

Temperature.

The mean temperature for July, 1892, was 72°.0, which is normal, and 4°.1 above the corresponding month of 1891.

The mean of the daily maximum and minimum temperatures, 84°.3 and 60°.0, gives an average daily range of 24°.3, and a monthly mean of 73°.1.

Highest monthly mean, 77°.1 at Philadelphia (Centennial avenue).

Lowest monthly mean, 64°.3 at Wellsboro.

Highest temperature recorded during the month, 103° on the 26th at Hamburg, Quakertown and Philadelphia (Centennial avenue).

Lowest temperature, 38° on the 5th at Wellsboro.

Greatest local monthly range, 58° at Wellsboro.

Least local monthly range, 35° at Lancaster.

Greatest daily range, 43° on the 10th at Hollidaysburg and 21st at Sægertown.

Least daily range, 2° on the 19th at Blue Knob.

From January 1, 1892, to July 31, 1892, the deficiency in temperature at Philadelphia was 48°, at Erie 163°, and at Pittsburg 124°.

Barometer.

The mean pressure for the month, 30.07, is about .11 inches above the normal.

At the United States weather bureau stations the highest observed was 30.52 at Harrisburg on the 7th, and the lowest 29.73 at Erie on the 3d.

Precipitation.

The average rainfall, 3.93 inches for the month, is very nearly the normal.

The largest monthly totals in inches were York, 8.59; Uniontown, 7.11; Coatesville, 6.02, and Blue Knob, 6.90.

The least were Wellsboro, 2.15; LeRoy, 2.39; Hamburg, 2.41, and Altoona, 2.50.

Wind and Weather.

The prevailing direction of wind was from the west.

Average number rainy days, 10; clear days, 15; fair days, 11; cloudy days, 5.

Miscellaneous Phenomena.

Thunder Storms.—Pittsburg, 13th, 15th, 22d, 23d, 24th, 26th, 27th' 29th; Blue Knob, 3d, 12th, 13th, 15th, 22d, 26th, 27th, 28th, 29th, 30th, 31st; Hollidaysburg, 12th, 13th, 15th, 22d, 27th, 29th, 30th; Wysox, 13th, 22d, 29th; Hulmeville, 3d, 19th, 25th, 28th, 30th; Quakertown, 3d, 22d, 29th; Johnstown, 13th, 15th, 22d, 24th, 26th, 27th, 28th, 29th, 30th; Emporium, 3d, 15th, 22d, 25th, 27th, 29th; East Mauch Chunk, 3d, 5th, 12th, 13th, 16th, 22d, 26th, 29th, 31st; State College, 13th, 22d, 27th, 29th; West Chester, 3d, 13th, 14th, 26th, 31st; Coatesville, 3d, 26th, 27th, 28th, 29th, 30th, 31st; Kennett Square, 3d, 27th, 29th, 30th, 31st; Phœnixville,

3d, 22d, 25th, 26th, 29th; Grampian Hills, 15th; Meadville, 3d, 15th, 25th; Sægertown, 11th, 13th, 15th, 24th; Carlisle, 1st, 3d, 27th, 29th; Harrisburg, 1st, 3d, 6th, 13th, 22d, 27th, 29th, 30th; Swarthmore, 1st, 3d, 4th, 14th, 23d, 27th, 30th, 31st; Huntingdon, 13th, 22d, 27th; Lancaster, 2d, 14th, 23d, 27th, 30th; Newcastle, 24th, 27th; Lebanon, 1st, 2d, 3d, 26th, 27th, 28th, 30th, 31st; Coopersburg, 3d, 13th, 29th; Drifton, 13th, 22d, 26th, 27th, 29th; Wilkesbarre, 3d, 13th, 16th, 22d, 26th, 27th; Pottstown, 3d, 22d, 26th, 29th; Philadelphia, 3d, 13th, 14th, 22d, 25th, 26th, 29th, 30th, 31st; Girardville, 3d, 13th, 29th, 30th, 31st; Port Carbon, 3d, 22d, 31st; Selinsgrove, 3d, 5th, 13th, 22d, 27th, 29th, 30th; Somerset, 3d, 12th 13th, 15th, 27th, 30th; Wellsboro, 5th, 13th, 15th, 22d, 28th; Lewisburg, 3d, 13th, 15th, 23d, 29th, 31st; Columbus, 3d, 11th, 13th, 15th, 22d, 24th, 29th; Dyberry, 3d, 5th, 13th, 16th, 23d, 25th, 26th; Honesdale, 3d, 15th, 22d, 25th, 26th, 29th; South Eaton, 2d, 3d, 12th, 13th, 15th, 27th, 28th, 29th; York, 1st, 14th, 22d, 27th, 29th, 30th, 31st.

Hail.—Wysox, 13th; LeRoy, 5th; Emporium, 22d, 27th; Grampian Hills, 15th; Wellsboro, 13th; York, 22d, 27th.

Frost.—Wilkesbarre, 17th.

Aurora.—Pittsburg, 16th; Hollidaysburg, 16th; LeRoy, 16th; Quakertown, 16th; State College, 16th, 25th; West Chester, 16th; Coatesville, 16th, 25th; Phœnixville, 16th, 20th; Grampian Hills, 16th; Harrisburg, 16th; Swarthmore, 16th; McConnellsburg, 16th; Huntingdon, 16th; Lebanon, 16th; Coopersburg, 16th, 20th; Wilkesbarre, 16th; Philadelphia, 16th, 20th; Girardville, 16th; Selinsgrove, 16th; Somerset, 16th; Wellsboro, 16th; Lewisburg, 16th, 25th; Columbus, 16th; Dyberry, 16th, 24th; York, 16th, 24th, 25th.

Coronæ.—Blue Knob, 7th, 9th; Emporium, 31st; Sægertown, 25th; Lebanon, 3d, 4th, 20th; Philadelphia (Haverford street), 13th; Dyberry, 2d, 4th, 10th, 13th; York, 3d.

Solar Halos.—Sægertown, 5th; Philadelphia, 4th, 6th, 11th, 24th, 30th, (Centennial avenue), 5th, 6th; York, 6th, 24th.

Lunar Halos.—West Chester, 4th; Phœnixville, 4th; Lancaster, 3d, 12th, 16th, 22d, 29th; Philadelphia (Centennial avenue), 4th, (Haverford street), 4th.

Meteors.—State College, 14th, 16th, 23d, 25th; Lebanon, 16th; Philadelphia (Centennial avenue), 25th.

H. L. BALL,
Observer Weather Bureau, Assistant Director.

MONTHLY SUMMARY OF REPORTS *by Voluntary Observers of the Pennsylvania State Weather Service for July, 1892.*

County.	Station.	Elevation.	Barometer Reduced to Sea Level. Mean.	Highest.	Lowest.	Temperature. Mean.	Maximum. Highest.	Date.	Minimum. Lowest.	Date.	Mean maximum.	Mean minimum.	Daily Range. Mean.	Greatest.	Date.	Least.	Date.
Allegheny,	Pittsburg,*	847	30.08	30.48	29.77	73.4	97	26	53	18	83.2	63.2	20.0	27	21	8	30
Berks,	Hamburg,	380				74.0	103	26	46	17	88.1	60.2	27.9	39	21,22	3	31
Berks,	Reading,*	280				74.8											
Blair,	Altoona.†	1,181				75.5	98	27	52	2	85.7	65.2	20.5	28	16	11	15
Blair,	Blue Knob,	2,500				70.6	95	24	48	17	79.8	61.5	18.3	29	21	2	19
Blair,	Hollidaysburg (26 days),	917				72.0	98	26	44	17,18	87.1	57.2	29.9	43	10	15	30
Bradford,	Wysox,	718	30.08	30.54	29.71	69.2	97	26	40	17	84.1	56.0	28.1	38	21	6	30
Bradford,	LeRoy,	1,400				70.1	96	25	47	17	80.2	60.1	20.1	28	21	11	16
Bucks,	Hulmeville,*		30.05	30.50	29.67	73.5	99	26	49	18	85.8	61.2	24.6	35	18	8	31
Bucks,	Forks of Neshaminy (30 days),					74.1											
Bucks,	Quakertown (30 days),	536	30.06	30.50	29.68	72.2	103	26	47	5	86.4	58.0	28.4	30	21	11	31
Cambria,	Johnstown,*	1,184	30.10	30.52	29.79	72.5	98	24	47	18	85.2	59.9	25.3	38	18	10	1,30
Cameron,	Emporium,*	1,050	30.14	30.55	29.79	70.8	97	26	44	17	84.1	57.6	26.5	35	18,24	7	30
Carbon,	East Mauch Chunk,	550				71.0	100	26	45	17,18	84.5	57.4	27.1	39	12	3	31
Centre,	State College,	1,191	30.03	30.50	29.78	70.7	95	26	47	2	81.4	59.4	22.0	30	21	7	30
Chester,	West Chester,	455	30.07	30.49	29.73	74.1	99	26	56	17	83.2	65.9	17.3	25	22	6	1
Chester,	Coatesville,	380				73.7	101	26	50	5,17	86.7	60.8	25.9	39	18	10	1
Chester,	Kennett Square,*	275				72.4											
Chester,	Phœnixville,*	183	30.07	30.52	29.73	74.3	101	26	50	18	85.3	63.4	21.9	33	18	8	31
Chester,	Westtown,	350															
Clearfield,	Grampian Hills,	1,450				70.3	96	26	46	2,17	82.1	62.7	19.4	36	18	8	30
Clinton,	Lock Haven,	560															
Crawford,	Meadville (27 days),	1,300				71.0	95	27	48	5,9	86.1	59.8	26.3	36	9	15	3,30
Crawford,	Saegertown,*					68.4	95	24,26	41	20	83.2	53.5	29.7	43	21	13	30
Cumberland,	Carlisle (17 days),	480				71.8	102	26	51	5,8	87.4	63.0	24.4	33	8	14	2
Dauphin,	Harrisburg,*	361	30.07	30.52	29.72	74.2	98	26	53	2	84.6	63.7	20.9	29	22	10	16
Delaware,	Swarthmore College,*	190	30.07	30.47	29.77	74.2	99	26	56	8	84.6	63.8	20.8	27	23	11	31
Erie,	Erie,*	681	30.05	30.52	29.72	70.0	90	25	51	1	78.0	63.0	15.0	26	15	8	31
Fayette,	Uniontown,	1,000				73.1	93	27	51	5,18	82.8	63.4	19.4	30	18,21	7	3
Fulton,	McConnellsburg,	875				71.7	101	26	47	5	86.5	59.3	27.2	36	18,22	13	11
Huntingdon,	Huntingdon,*	650				72.7	100	26	45	9	87.2	58.0	29.2	41	22	14	31
Indiana,	Indiana,	1,350															
Lancaster,	Lancaster (26 days),*	413	30.03	30.43	29.88	74.4	97	26,29	62	2	86.9	70.9	16.0	28	27	7	19
Lawrence,	Newcastle,	932				75.0	97	24,25	40	17	84.7	56.4	28.3	38	18	8	30

Lebanon.	Lebanon,*	458	30.05	30.44	29.52	73.8	102	26	48	17,18	86.0	61.6	24.4	35	18	9	31
Lehigh,	Coopersburg.	520	....	....	....	73.0	97	26	52	17	82.7	64.0	18.7	26	21,22	8	1
Luzerne,	Drifton (25 days),*	1,683	30.04	30.42	29.81	69.0	96	25	42	18	82.4	55.6	26.8	39	25	9	30
Luzerne,	Wilkesbarre,*	575	....	....	....	73.2	100	26	45	17	87.7	58.6	29.1	37	21,27	13	31
Lycoming,	Williamsport,*	....	....	....	....	....	....	....	....	....	....	....	....	....	....	....	....
McKean,	Kane,*	2,000	....	....	....	67.2	91	26	40	17	78.4	56.0	22.4	31	5,18	6	3
McKean,	Smethport.*	1,500	....	....	....	67.0	92	26	39	17	80.9	53.2	27.7	40	21	11	30
Montgomery,	Pottstown,	150	....	....	....	75.0	100	26,29	50	19	86.7	63.4	23.3	35	18	7	31
Philadelphia,	Weather bureau,*	117	30.07	30.51	29.75	76.6	101	26	59	17	85.6	67.6	18.0	25	26	5	1
Philadelphia,	1529 Centennial avenue,*	120	30.07	30.51	29.74	77.2	103	26	59	17	87.1	67.3	19.8	27	26	9	1,31
Philadelphia,	3301 Haverford street.*	104	....	....	....	75.7	100	26	57	18	84.8	66.6	18.2	25	10,26	8	31
Schuylkill,	Girardville,	1,000	29.99	30.40	29.62	72.0	97	25,26	46	13	83.1	59.0	24.1	42	13	11	31
Schuylkill,	Port Carbon (25 days),*	....	....	....	....	72.0	....	....	41	5	88.9	55.1	33.8	48	8	14	15
Snyder,	Selinsgrove,	445	30.04	30.52	29.70	73.8	101	25	50	7,17	87.8	62.5	25.3	37	25	11	3
Somerset,	Somerset,	2,250	....	....	....	67.2	95	24	43	17	80.5	55.6	24.9	35	24	10	31
Sullivan,	Eagles Mere,	2,060	....	....	....	....	....	....	....	....	....	....	....	....	....	....	....
Tioga.	Wellsboro.	1,327	30.04	30.46	29.73	64.3	96	25	38	5	79.3	52.9	26.4	32	10	10	3
Union.	Lewisburg,*	450	30.05	30.43	29.65	72.7	102	26	46	17	86.7	58.8	27.9	39	21	5	31
Warren.	Columbus,	1,410	....	....	....	66.4	94	24	40	17	80.6	54.2	26.4	40	24	8	3
Wayne,	Dyberry,	1,100	....	....	....	66.6	94	28	39	17	81.5	53.2	28.3	39	21	3	31
Wayne,	Honesdale,	1,000	....	....	....	69.0	92	28,29	44	17	80.8	57.1	23.7	34	21	4	31
Westmoreland,	Ligonier (28 days).	1,750	....	....	....	70.6	97	24	43	16,17	85.4	55.9	29.5	40	18	11	30
Wyoming,	South Eaton,*	660	....	....	....	69.9	97	26	44	17	81.2	58.5	22.7	31	21	9	31
York,	York,*	385	30.02	30.40	29.72	74.0	99	26	49	17	86.8	61.2	25.6	35	18	8	31

Observations taken at 8 a. m. and 8 p. m

† Observations taken at 12 noon.

MONTHLY SUMMARY OF REPORTS—*Continued.*

County.	Station.	Relative humidity.	Dew point.	Precipitation. Total.	Precipitation. Snow.	Number of days with rain.	Number of days. Clear.	Number of days. Fair.	Number of days. Cloudy.	Wind. Prevailing direction. 7 a. m.	Wind. Prevailing direction. 2 p. m.	Wind. Prevailing direction. 9 p. m.	Observer.
Allegheny,	Pittsburg,*	70.9	62.9	5.88	...	14	11	18	2	SE	SE	SE	O. D. Stewart. Obs. Wtbr. Bureau.
Berks,	Hamburg,	...	...	2.41	...	7	1	26	4	W	W	NW	William Shipe.
Berks,	Reading,*	...	...	3.37	...	13	...	...	...	...	...	...	Franklin Yager.
Blair,	Altoona,†	...	...	2.50	...	10	...	...	...	...	...	...	Dr. C. B. Dudley.
Blair,	Blue Knob,	...	...	6.90	...	13	8	17	6	NW	NW	NW	A. H. Boyle.
Blair,	Hollidaysburg (26 days),	76.0	64.0	3.01	...	9	17	6	3	W	W	W	Prof. J. A. Stewart.
Bradford,	Wysox,	79.0	62.6	3.19	...	12	16	7	8	NW	S	S	Charles Beecher.
Bradford,	LeRoy,	...	...	2.39	...	9	12	16	3	SW	SW	SW	G. W. T. Warburton.
Bucks,	Huimeville,*	...	...	4.33	...	4	18	8	5	SW	...	SW	L. Townsend.
Bucks,	Forks of Neshaminy (30 days),	...	...	4.11	...	13	18	9	3	W	W	E	J. C. Hilsman.
Bucks,	Quakertown (30 days),	79.9	65.8	4.50	...	10	10	13	7	SW	SW	SW	J. L. Heacock.
Cambria,	Johnstown,*	...	...	3.70	...	15	5	19	7	...	...	...	E. C. Lorentz.
Cameron,	Emporium,*	72.0	62.5	2.67	...	10	9	19	3	NE	...	W	T. B. Lloyd.
Carbon,	East Mauch Chunk,	...	...	3.60	...	10	17	12	2	W	W	W	F. C. Wintermute.
Centre,	State College,	75.4	62.3	3.26	...	11	10	17	4	W	W	W	Prof. William Frear.
Chester,	West Chester,	71.0	63.5	5.87	...	12	20	4	7	NW	S	S	J. C. Green, D. D. S.
Chester,	Coatesville,	...	...	6.92	...	8	16	8	7	W	W	W	W. J. Gordon.
Chester,	Kennett Square,*	...	...	5.08	...	11	21	5	5	NW	...	SW	B. P. Kirk.
Chester,	Phœnixville,*	71.3	66.7	4.39	...	11	14	8	9	NW	...	SW	Knowles Croskey.
Chester,	Westtown,	...	...	...	...	...	...	...	...	...	...	...	T. H. Haines.
Clearfield,	Grampian Hills,	...	...	2.41	...	10	8	19	4	NW	SW	SW	H. Moore.
Clinton,	Lock Haven,	...	...	...	...	...	...	...	...	...	...	...	Prof. J. A. Robb.
Crawford,	Meadville (27 days),	...	...	2.40	...	4	23	1	3	...	...	...	Charles Graves.
Crawford,	Sægertown,*	...	...	3.50	...	9	17	9	5	SW	...	W	Miss E. A. G. Apple
Cumberland,	Carlisle (17 days),	...	...	1.34	...	4	6	9	2	...	W	...	J. E. Pague.
Dauphin,	Harrisburg,*	71.2	63.3	6.48	...	11	10	15	6	W	W	W	Frank Ridgway, Obs. Wthr. Bu.
Delaware,	Swarthmore College,*	64.0	61.0	3.83	...	10	9	17	5	NW	...	SW	Prof. Susan J. Cunningham.
Erie,	Erie,*	67.0	60.0	2.15	...	7	14	14	3	SW	SW	SW	Peter Wood, Obs. Wthr. Bureau.
Fayette,	Uniontown,	...	...	7.11	...	12	20	10	1	SW	SW	SW	William Hunt.
Fulton,	McConnellsburg,	75.7	63.3	4.70	...	10	15	15	1	W	W	NW	J. F. Sloan.
Huntingdon,	Huntingdon,	...	...	3.48	...	7	19	5	7	W	...	W	Prof. W. J. Swigart.
Indiana,	Indiana,	...	...	...	...	...	...	...	...	...	...	...	Prof. S. C. Schmucker.
Lancaster,	Lancaster (26 days),*	78.1	64.3	1.85	...	6	15	8	3	SE	...	W	L. T. Lampe.
Lawrence,	Newcastle,	...	...	2.50	...	7	11	12	8	S	S	S	W. T. Butz

Lebanon,	Lebanon,*	81.5	66.0	4.75	...	13	16	9	6	NW	....	SW	G. W. Hayes, C. E.
Lehigh,	Coopersburg,	...	...	3.48	...	11	16	10	5	NE	SW	NE	Dr. M. H. Boye.
Luzerne,	Drifton (25 days).*	75.0	61.0	3.79	...	7	9	11	5	....	....	....	J. R. Wagner.
Luzerne,	Wilkesbarre,*	...	...	4.71	...	10	19	3	9	SW	....	SW	A. W. Betterly.
Lycoming,	Williamsport.*	...	...	...	...	...	...	...	...	....	....	....	E. J. Fisher.
McKean,	Kane,*	...	...	3.98	...	8	22	...	9	SE	SE	SE	C. H. Kemp.
McKean.	Smethport,*	...	...	...	...	...	26	2	3	S	....	SW	Armstrong & Brownell.
Montgomery,	Pottstown,	81.0	65.0	3.66	...	8	23	4	4	SW	SW	SW	Charles Moore, D. D. S.
Philadelphia,	Weather bureau,*	68.0	63.1	2.97	...	9	12	10	9	NW	NW	NW	L. M. Dey, Obs. Wthr. Bureau.
Philadelphia,	1529 Centennial avenue.*	71.7	64.6	3.25	...	12	16	8	7	NW	....	SW	Jno. Comley.
Philadelphia,	3301 Haverford street,*	72.3	64.9	5.10	...	8	13	12	6	....	....	....	J. C. Trautwine 3d.
Schuylkill,	Girardville.	...	...	4.35	...	8	19	8	4	W	W	W	E. C. Wagner
Schuylkill,	Port Carbon (25 days).*	...	...	2.24	...	8	6	15	4	E	....	SW	R. J. Lanyon.
Snyder,	Selinsgrove,	83.5	67.5	4.77	...	8	18	11	2	SW	SW	SW	J. M. Boyer.
Somerset,	Somerset,	...	...	3.97	...	11	10	14	7	SW	SW	SW	William Schrock.
Sullivan.	Eagles Mere,	...	...	...	...	...	...	...	...	....	....	....	E. S. Chase.
Tioga,	Wellsboro,	72.4	65.6	2.15	...	8	12	12	7	N	N	NW	H. D. Deming.
Union,	Lewisburg,*	82.0	68.0	3.40	...	9	14	6	11	SW	....	S	Prof. W. Gowens.
Warren.	Columbus,	...	...	4.39	...	13	16	13	2	W	W	W	William Loveland.
Wayne,	Dyberry,	...	...	2.91	...	10	10	18	3	W	W	NW	Theodore Day.
Wayne,	Honesdale,	71.8	59.1	3.68	...	12	...	...	...	....	....	....	Jno. Jorrey.
Westmoreland.	Ligonier (28 days),	...	...	3.43	...	9	19	7	2	....	....	....	J. T. Ambrose.
Wyoming.	South Eaton.*	...	...	3.14	...	7	18	10	3	S	....	S	B. M. Hall.
York,	York,*	82.0	69.8	8.59	...	14	16	10	5	NW	....	NW	Mrs. L. H. Grenewald.

* Observations taken at 8 a. m. and 8 p. m

Observations taken at 12 noon.

H. L. BALL,
Observer in Charge.

PRECIPITATION FOR JULY, 1892.

DATE.	Altoona.	Blue Knob.	Brower's Lock.	Carlisle.	Coatesville.	Columbus.	Coopersburg.	Doylestown.	Drifton.	Dyberry.	Emporium.	Erie.*	Forks of Neshaminy.	Frederick.	Girardville.	Grampian Hills.	Hamburg.	Harrisburg.*	Hollidaysburg.	Honesdale.	Hulmeville.
1	.04	.43	.16	...	.13	...	.58	.81	...	...	...	...	.37	1.05	...	...	.20	.02	.22	.01	...
2	...	.50	...	...	...	.04	.01	...	.27	...	...	.05	...	...	...	...	.05	.36	...	.10	...
3	.44	.63	2.11	...	1.72	2.11	1.01	1.09	...	.80	.59	1.82	1.64	1.42	.82	.88	.49	.54	.36	.82	1.93
4	...	...	...	...	...	...	.03	...	...	...	...	...	.05	.05	...	...	...	...	...	...	...
5	...	...	...	...	...	...	.03	...	...	.17	...	...	...	...	...	...	...	...	...	.03	...
6	...	...	...	...	...	...	...	...	...	...	...	...	...	...	...	...	.04	...	...	...	...
7	...	...	...	...	...	...	...	...	...	...	...	...	...	...	...	...	...	.62	...	...	...
8	...	...	...	...	...	...	...	...	...	...	...	...	...	...	...	...	...	...	...	.22	...
9	...	...	...	...	...	...	...	...	...	.22	...	...	...	...	...	...	...	...	...	...	...
10	...	...	...	...	...	...	...	...	...	...	...	...	...	...	...	...	...	...	...	...	...
11	...	...	...	...	...	.47	...	...	...	...	.07	...	.02	.06	...	...	...	.04	...	...	...
12	...	.20	...	...	...	.01	...	...	...	...	...	...	...	...	...	...	...	...	...	...	...
13	.02	1.59	...	...	...	.15	...	...	.32	.05	...	...	.08	...	.08	.05	...	.18	1.39	.03	...
14	.30	...	.27	...	.48	...	.03	.13	...	.06	...	...	.13	.04	...	...	...	...	...	...	...
15	...	.15	...	...	...	.90	...	...	...	...	.37	.18	.07	...	...	.15	...	...	...	.54	...
16	.02	.34	...	...	...	...	...	...	.25	.23	...	...	...	...	.32	.17	...	...	.13	...	...
17	...	...	...	...	...	...	...	...	...	...	...	...	...	...	...	...	...	...	...	...	...
18	...	...	...	...	...	...	...	...	...	...	...	...	...	...	...	...	...	...	...	...	...
19	.03	.20	...	...	...	...	...	...	...	...	...	...	.01	.06	...	...	...	...	.06	...	...
20	...	...	...	...	...	.07	...	...	...	...	...	.03	...	...	...	...	...	...	.03	...	...
21	...	...	...	...	...	...	...	...	...	...	...	...	...	...	...	...	...	...	...	...	...
22	...	.50	...	...	...	.05	...	...	.30	.66	.45	...	.07	...	.29	.02	...	1.10	.47	.91	...
23	.23	...	.25	...	.16	.01	.09	.11	...	...	...	...	...	.37	...	...	.33	.74	...	...	1.14
24	...	...	...	...	...	...	...	...	...	...	...	...	...	...	...	...	...	...	...	...	...
25	...	.70	.23	...	...	.02	...	...	...	.21	.05	...	.35	.11	...	...	...	...	...	.06	...
26	...	...	...	...	.73	...	.04	...	1.30	.10	...	...	...	...	.51	.38	...	...	...	.06	...
27	...	.70	...	...	.14	...	...	...	.35	...	.32	...	...	.02	...	.35	...	.88	.28	...	...
28	.92	...	...	...	...	.09	...	...	...	...	.02	...	...	...	...	...	...	...	...	...	.81
29	...	...	...	...	...	.46	.78	.10	1.00	...	.63	.02	.01	.09	1.01	.16	...	...	...	.06	...
30	.10	.80	.47	...	.36	.01	.19	1.05	...	...	.13	...	.76	1.56	.32	.16	.34	.42	.07	...	.45
31	.40	.16	.55	...	3.20	...	.69	.57	...	.41	.04	...	.55	1.74	1.00	.09	.96	1.58	...	.84	...
Total	2.50	6.90	4.04	...	6.92	4.39	3.48	3.86	3.79	2.91	2.67	2.15	4.11	6.57	4.35	2.41	2.41	6.48	3.01	3.68	4.33

United States Weather Bureau stations

PRECIPITATION FOR JULY, 1892—*Continued.*

DATE.	Huntingdon.	Indiana.	Johnstown.	Kane.	Kennett Square.	Lancaster.	Lansdale.	Lebanon.	LeRoy.	Lewisburg.	Ligonier.	Lock Haven.	East Mauch Chunk	McConnellsburg.	Meadville.	Newcastle.	Ottsville.	Philadelphia.*	Philadelphia.	Philadelphia.	Phœnixville.
1,	.16	...	.36	...	.62	.25	.25	.12	...	...	...	...	...	...	...	...	.98	.59	.53	.61	.31
2,	...	...	...	.29	.08	...	.05	.61	.02	...	.05	...	...	...	...	...	.01	.01	.01	...	...
3,	.77	...	.72	.26	1.47	.95	1.35	.91	.52	.60	.47	...	.86	.69	.85	.96	1.24	1.30	1.30	1.71	1.62
4,	...	...	.02	...	.11	...	...	...	...	...	...	...	...	...	...	...	.20	.08	.06	.05	...
5,	...	...	...	...	...	...	...	.03	.76	.03	...	...	.04	...	...	...	.02	...	...	...	...
6,	...	...	...	...	...	...	...	.01	...	...	...	...	...	...	...	...	...	...	...	...	...
7,	...	...	...	...	...	...	...	...	...	...	...	...	...	...	...	...	...	...	...	...	...
8,	...	...	...	...	...	...	...	...	...	...	...	...	...	...	...	...	...	...	...	...	...
9,	...	...	...	...	...	...	...	...	...	...	...	...	...	...	...	...	...	...	...	...	...
10,	...	...	...	...	...	...	...	...	...	...	...	...	...	...	...	...	...	...	...	...	...
11,	...	...	...	.61	.03	...	...	...	.03	...	...	...	...	.18	...	...	...	...	...	...	...
12,	...	...	...	...	...	...	...	...	...	...	...	...	.15	...	...	...	...	...	...	...	...
13,	.45	...	.54	.45	...	...	...	...	.14	...	...	...	...	.75	.15	.62	...	...	.12	...	...
14,	...	...	...	...	.53	.20	1.40	.10	.15	.02	...	...	.14	...	...	...	.05	.32	.22	.22	.35
15,	...	...	.01	1.21	...	...	.15	...	...	...	.30	...	...	...	1.05	.18	...	...	...	...	...
16,	.05	...	.29	...	...	...	...	...	.32	.13	...	...	.15	.10	...	...	...	...	...	...	...
17,	...	...	...	...	...	...	...	...	...	...	...	...	...	...	...	...	...	...	...	...	...
18,	...	...	...	...	...	...	...	...	...	...	.13	...	...	...	...	...	...	...	...	...	...
19,	...	...	.14	.02	.04	...	.05	.04	...	...	...	...	...	.20	...	...	...	.08	.03	.02	.03
20,	...	...	...	...	...	...	...	...	...	...	...	...	...	...	...	...	...	...	...	...	...
21,	...	...	...	...	...	...	...	...	...	...	...	...	...	...	...	...	...	...	...	...	...
22,	.92	...	.02	...	...	...	...	...	...	...	...	...	...	...	...	...	...	...	...	...	...
23,	...	...	.13	...	.04	.20	...	.09	...	.07	...	...	.03	.95	...	...	.05	...	.02	...	.20
24,	...	...	...	...	...	...	...	...	...	...	.15	...	...	...	...	.05	...	...	...	...	...
25,	...	...	.09	...	...	...	.30	...	...	...	...	...	...	...	.35	...	...	.03	.21	.11	.03
26,	...	...	...	...	...	...	...	.09	...	...	.40	...	.16	...	...	...	...	...	...	...	.01
27,	.35	...	.66	.52	.28	.25	...	.81	...	.36	.25	...	.24	.85	...	.08	...	...	...	...	.06
28,	...	...	.12	...	...	...	...	.09	...	...	...	...	...	...	...	...	...	...	...	...	...
29,	...	...	.01	.62	...	...	.85	...	.24	.42	.53	...	...	.80	...	.37	...	...	.02	...	.05
30,	...	...	.42	...	.17	...	1.15	.17	...	.19	1.15	...	.54	.10	...	.24	.98	.21	.22	.22	.37
31,	.78	...	.17	...	1.71	.45	.90	1.68	.21	1.58	...	...	1.29	.08	...	...	.97	.35	.51	2.16	1.36
Total,	3.48	...	3.70	3.98	5.08	2.30	6.45	4.75	2.39	3.40	3.43	...	3.60	4.70	2.40	2.50	4.50	2.97	3.25	5.10	4.39

* United States Weather Bureau station.

PRECIPITATION FOR JULY—*Continued.*

DATE.	Pittsburg.	Point Pleasant.	Pottstown.	Port Carbon.	Quakertown.	Reading.	Siegertown.	Seisholtzville.	Selinsgrove.	Smith's Corner.	Somerset.	South Eaton.	State College.	Swarthmore.	Uniontown.	Wellsboro.	West Chester.	Westtown.	Wilkesbarre.	Williamsport.	Wysox.	York.
1.	.08	1.10	.40	.01	.87	.23	...	.58	...	1.12	...	...	.11	.43	...	...	.22	...	.19	...	...	.07
2.	.04	...	...	...	.02	.03	.05	...	...	...	.10	...	...	...	...	...	.02	...	...	...	...	.65
3.	2.16	1.60	1.13	.96	1.16	.80	2.49	.75	.95	1.55	1.15	.61	.76	1.00	1.18	.08	1.48	...	1.14	...	.37	1.73
4.	.02	.11	...	...	...	.03	...	.16	...	.11	.10	.03	...	.80	...	...	...	...	...	...	...	...
5.	...	...	...	.01	.06	.01	...	.07	.10	...	...	...	.01	...	...	.10	...	...	.06	...	.33	...
6.	...	...	...	...	.02	...	...	...	...	...	...	...	...	...	...	...	...	...	...	...	...	...
7.	...	...	...	...	...	...	...	...	...	.05	...	...	...	...	...	...	...	...	...	...	...	.06
8.	...	...	...	...	...	...	...	...	...	...	...	...	...	...	...	...	...	...	...	...	...	...
9.	...	...	...	...	...	...	...	...	...	...	...	...	...	...	...	...	...	...	.12	...	.10	...
10.	...	...	...	...	...	...	...	...	...	...	...	...	...	...	...	...	...	...	...	...	...	...
11.	...	...	.06	...	...	...	.04	...	...	...	.05	...	...	.01	.08	...	.02	...	...	...	.06	.04
12.	...	...	...	.01	...	...	...	...	...	...	.15	...	...	...	...	...	...	...	...	...	...	...
13	.16	.04	...	.01	...	.01	.34	...	.15	...	.10	.19	.45	...	.11	.62	1.10	...	.40	...	.85	.09
14.	...	.05	.14	.02	.05	.25	...	...	...	.03	...	...	.02	.42	...	...	.45	...	...	...	...	...
15.	.06	...	...	...	...	...	.16	...	...	...	...	...	...	...	...	.50	.05	...	...	...	.31	...
16.	.19	...	...	...	...	...	...	...	...	...	...	.69	.12	...	.79	...	...	...	.57	...	...	...
17.	...	...	...	...	...	...	...	...	...	...	...	...	...	...	...	...	...	...	...	...	...	...
18.	...	...	...	...	...	...	...	...	...	...	...	...	...	...	...	...	...	...	...	...	...	...
19.	.25	...	...	...	...	...	...	...	...	...	.35	...	...	.05	.34	...	.06	...	...	...	...	.11
20.	...	...	...	...	...	...	...	...	...	...	...	...	...	...	...	...	...	...	...	...	...	...
21.	...	...	...	...	...	...	...	...	...	...	...	...	...	...	...	...	...	...	...	...	...	...
22.	...	...	.52	.60	...	...	...	.18	.75	.02	...	...	.84	...	.22	.02	...	...	...	...	.04	2.11
23.	...	...	...	...	.06	.06	...	...	...	...	...	...	...	.07	.92	...	...	...	...	...	...	.23
24.	.09	...	...	...	...	...	...	...	...	...	...	...	...	...	...	...	...	...	...	...	.09	...
25.	.05	.30	.21	...	...	.42	.23	...	...	.30	...	...	...	...	.17	...	...	...	...	...	...	...
26.	...	...	...	...	...	.03	...	.06	...	...	...	...	...	...	...	...	.18	...	.10	...	...	...
27.	.87	...	...	...	...	.04	.02	...	.29	...	.30	.69	.12	.01	2.80	...	.06	...	1.41	...	.29	.65
28.	.04	...	...	...	...	...	.14	...	...	...	...	...	...	...	...	.05	...	...	...	...	...	.04
29.	.55	...	.40	...	.73	...	.03	.86	.30	...	...	...	.68	...	.03	.10	...	...	...	...	.36	.48
30.	1.32	...	...	...	.43	.85	...	.15	30	.74	.32	.37	.05	.58	.20	...	.39	...	.14	...	.04	.30
31.	...	.70	.80	.60	1.10	.61	...	.99	1.93	.33	1.00	.56	.16	.46	.27	68	1.84	...	.58	...	.35	2.03
Total.	5.88	3.90	3.66	2.22	4.50	3.37	3.50	3.80	4.77	4.25	3.97	3.14	3.26	3.83	7.11	2.15	5.87	...	4.71	...	3.19	8.59

H. L. B.

Pennsylvania State Weather Service.

Mean Temperature and Direction of Wind [illegible] 1892.

MONTHLY WEATHER REVIEW FOR AUGUST, 1892.

HALL OF THE FRANKLIN INSTITUTE,
PHILADELPHIA, *August 31, 1892.*

General Remarks.

August weather was unusual. The mean temperature was above the normal for the first time in five years; the rainfall was about one-half inch below the normal; and nearly one-half of the month was clear, while only one-quarter was cloudy.

The warmest weather occurred on the 9th and 10th, when maximum temperatures ranging from 90° to 99° were recorded. Cool weather prevailed during the last half of the month.

About three times more rain fell in the central and northern counties than in the southern. The difference is especially noticeable on comparing the amounts for the northwestern and the southern counties.

The drought materially shortened the crops in many sections, principally in the central counties and on the mountain ranges. In the valleys and where benefited by local showers, the crops were about the average.

Temperature and departure from normal:

August, 1888, mean, 69°.5, 2°.3 below normal.
August, 1889, mean, 67°.4, 3°.0 below normal.
August, 1890, mean, 68°.4, 2°.0 below normal.
August, 1891, mean, 69°.7, 0°.7 below normal.
August, 1892, mean, 71°.3, 1°.0 above normal.

Mean precipitation:

August, 1888, 7.03 inches.
August, 1889, 3.24 inches.
August, 1890, 5.76 inches.
August, 1891, 5.09 inches.
August, 1892, 3.77 inches.

Temperature.

The mean temperature for August, 1892, was 71°.3, which is about 1°.0 above the normal, and 1°.6 above the corresponding month of 1891.

The mean of the daily maximum and minimum temperatures, 82°.2 and 60°.5 gives an average daily range of 21°.7, and a monthly mean of 71°.4.

Highest monthly mean, 76°.1 at Philadelphia (Centennial avenue).

Lowest monthly mean, 68°.1 at Wellsboro.

Highest temperature recorded during the month, 99° on the 9th at Selinsgrove.

Lowest temperature, 42° on the 29th at Sægertown.

Greatest local monthly range, 53° at Sægertown.

Least local monthly range, 32 at Erie and Coopersburg.

Greatest daily range, 43° at Somerset on the 16th.

Least daily range, 2° at Quakertown on the 26th, and at Dyberry on the 2d.

From January 1, 1892, to August 31, 1892, the excess in temperature at Philadelphia was 12°, at Erie a deficiency of 114° and at Pittsburg a deficiency of 79°.

Barometer.

The mean pressure for the month, 30.01 is about .03 above the normal. At the United States weather bureau stations the highest observed was 30.22 at Philadelphia on the 23d, and the lowest, 29.63 at Erie on the 25th.

Precipitation.

The average rainfall, 3.77 inches for the month, is a deficiency of about one-half an inch.

The largest monthly totals in inches were Columbus, 7.64; Erie, 6.22; Kane, 5.04; State College, 5.80; Honesdale, 5.73, and Quakertown, 5.77 inches.

The smallest were McConnellsburg, 1.07; Carlisle, 1.07; Somerset 2.09, and Pittsburg, 2.23.

Wind and Weather.

The prevailing wind was from the northwest.

Average number: Rainy days, 9; clear days, 14; cloudy days, 7; fair days, 10.

Miscellaneous Phenomena.

Thunder Storms.—Hamburg, 10th, 11th; Blue Knob, 9th, 10th, 11th, 12th, 19th, 20th, 25th; Hollidaysburg, 11th; Wysox, 4th, 9th; LeRoy, 4th, 10th, 11th; Quarkertown, 5th, 10th, 11th, 24th; Johnstown, 10th, 11th, 19th, 25th; Emporium, 4th, 10th; State College, 4th, 10th, 11th, 19th, 20th, 25th; Coatesville, 2d, 5th, 10th, 25th, 31st; Kennett Square, 5th, 10th, 21st, 31st; Phœnixville, 4th, 10th, 11th, 21st, 25th; Grampian, 25th; Sægertown, 10th, 30th; Swarthmore, 2d, 5th, 11th, 12th, 21st, 23th, 31st; Indiana, 10th; Newcastle, 4th, 10th, 23d, 30th; Lebanon, 11th, 12th, 25th; Drifton, 2d, 10th, 12th, 25th; Wilkesbarre, 2d, 4th, 10th, 25th; Pottstown, 10th; Philadelphia, 5th, 10th, 11th, 21st, 25th, (Centennial avenue) 5th, 10th, 11th, 21st, 25th, (Haverford street) 3d, 10th, 11th, 21st, 25th, 31st; Girardville, 10th, 11th; Selinsgrove, 4th, 10th, 20th, 25th; Somerset, 10th, 19th, 20th, 25th; Wellsboro, 4th, 10th, 11th, 12th, 19th; Lewisburg, 4th, 5th, 9th 10th, 11th, 12th; Columbus, 4th, 10th, 11th, 19th, 24th, 25th; Dyberry, 5th, 10th, 11th, 19th, 25th; Hones dale, 4th, 5th, 9th, 10th; South Eaton, 10th, 11th; York, 10th, 11th, 26th.

Hail.—Wysox, 4th; Forks of Neshaminy, 2d.

Aurora.—Philadelphia, 12th, (Centennial avenue) 12th.

Coronæ.—Blue Knob, 4th, 5th; Emporium, 3d; Sægertown, 3d.

Solar Halos.—State College, 4th; Philadelphia, 6th, (Centennial avenue) 6th.

Lunar Halos.—Blue Knob, 4th; Sægertown, 3d; Carlisle, 1st; Philadelphia, 10th.

Meteors.—Blue Knob, 22d; State College, 7th, 10th, 12th, 14th, 15th; Indiana, 16th, 22d; Lebanon, 31st; Philadelphia (Centennial avenue), 9th, 10th, 18th, 19th, 27th.

H. L. BALL,
Observer Weather Bureau, Assistant Director.

MONTHLY SUMMARY OF REPORTS *by Voluntary Observers of the Pennsylvania State Weather Service for August, 1892.*

County.	Station.	Elevation.	Barometer Reduced to Sea Level.			Temperature.											
							Maximum.		Minimum.				Daily Range.				
			Mean.	Highest.	Lowest.	Mean.	Highest.	Date.	Lowest.	Date.	Mean maximum.	Mean minimum.	Mean.	Greatest.	Date.	Least.	Date.
Allegheny,	Pittsburg,*	847	30.02	30.20	29.79	73.6	94	9	56	22	83.5	63.6	19.9	28	17	9	12
Berks,	Hamburg,	380	....	....	....	73.2	98	9, 10	55	14, 23	85.0	61.5	23.5	37	17	4	2
Berks,	Reading,*	280	....	....	....	73.7	....	....	....	....	....	....	....	....	....	....	....
Blair,	Altoona,†	1,181	....	....	....	74.3	94	10, 11	55	29	83.6	65.0	18.6	26	22	11	25
Blair,	Blue Knob,	2,500	....	....	....	68.9	90	9	51	29	77.4	60.4	17.0	31	7	7	26
Blair,	Hollidaysburg (22 days),	947	....	....	....	70.1	97	9	45	29	84.0	55.2	28.8	41	15	15	12
Bradford,	Wysox,	718	30.03	30.24	29.75	68.8	93	9	50	16	80.4	59.6	20.8	36	8	6	28
Bradford,	Le Roy,	1,400	....	....	....	69.1	90	9, 10	51	28	77.8	60.5	17.3	25	8, 18	8	2, 12
Bucks,	Hulmeville,*	....	....	....	....	....	....	....	....	....	....	....	....	....	....	....	....
Bucks,	Forks of Neshaminy,	....	....	....	....	73.8	....	....	....	....	....	....	....	....	....	....	....
Bucks,	Quakertown,	536	30.04	30.23	29.80	70.6	94	10	54	14	82.6	61.3	21.3	34	17	2	26
Cambria,	Johnstown,*	1,184	30.04	30.22	29.80	72.4	97	9	51	15, 29	85.3	59.7	25.6	39	8	8	26
Cameron,	Emporium,*	1,050	30.09	30.24	29.84	69.6	95	9	49	22, 29	81.0	58.2	22.8	35	15, 18	7	11
Carbon,	East Mauch Chunk,	550	....	....	....	71.3	94	9, 10	52	14, 16	82.3	60.3	22.0	37	17	3	2
Centre,	State College,	1,191	29.98	30.18	29.67	69.7	91	9	47	29	80.2	59.8	20.4	31	29	11	12
Chester,	West Chester,	455	30.00	30.19	29.75	72.8	93	10	58	14	82.1	65.4	16.7	24	17	4	2
Chester,	Coatesville,	380	....	....	....	72.6	98	18	53	14	86.2	61.3	24.9	37	17	13	27
Chester,	Kennett Square,*	275	....	....	....	71.9	....	....	....	....	....	....	....	....	....	....	....
Chester,	Phœnixville,*	190	30.03	30.23	29.78	73.7	94	9, 10	56	14	83.4	64.0	19.4	31	17	6	2, 26
Chester,	Westtown,	350	....	....	....	....	....	....	....	....	....	....	....	....	....	....	....
Clearfield,	Grampian,	1,450	....	....	....	69.4	93	19	52	22	80.7	61.0	19.7	34	17	8	12
Clinton,	Lock Haven,	560	....	....	....	....	....	....	....	....	....	....	....	....	....	....	....
Crawford,	Meadville,	1,300	....	....	....	....	....	....	....	....	....	....	....	....	....	....	....
Crawford,	Saegertown,*	....	....	....	....	67.8	95	9	42	29	80.9	54.7	26.2	41	8, 29	8	25
Cumberland,	Carlisle (30 days),	480	....	....	....	73.9	96	9, 11	51	29	86.6	61.3	25.3	35	5	13	27
Dauphin,	Harrisburg,*	361	30.02	30.21	29.76	74.2	93	9	58	29	82.7	65.3	17.4	26	17	8	2
Delaware,	Swarthmore College,*	190	30.02	30.19	29.87	74.0	93	10	56	15	83.8	64.3	19.5	30	15	7	2
Erie,	Erie,*	681	29.99	30.17	29.73	70.0	88	8	56	29	77.0	63.0	14.0	22	8	5	31
Fayette,	Uniontown,	1,000	....	....	....	72.7	92	9	53	14, 16	82.4	63.1	19.3	30	16	6	12
Fulton	McConnellsburg,	875	....	....	....	72.4	96	9	52	16	86.6	61.6	25.0	38	15	12	24
Huntingdon,	Huntingdon,*	650	....	....	....	72.3	96	9	47	22	86.1	58.5	27.6	40	15	15	31
Indiana,	Indiana,	1,350	30.09	30.23	29.86	70.6	93	9	47	22	82.2	57.4	24.8	36	15, 22	11	26
Lancaster,	Lancaster,*	413	....	....	....	....	....	....	....	....	....	....	....	....	....	....	....
Lawrence,	Newcastle,	932	....	....	....	69.7	94	9	45	5	83.8	55.7	28.1	39	29	11	10
Lebanon,	Lebanon,*	458	30.02	30.20	29.76	72.9	93	9, 10	52	14	84.0	61.7	22.3	37	15	5	2

Lehigh,	Coopersburg,	520	....	....	....	71.3	90	9.10	58	14	80.0	64.1	15.9	25	17	4	2
Luzerne,	Drifton (27 days),*	1,683	29.99	30.16	29.78	68.3	90	9	51	16	77.1	59.6	17.5	30	16	3	2
Luzerne,	Wilkesbarre *	575	....	....	....	72.2	95	9	53	22,29	84.1	60.4	23.7	34	17	9	12
Lycoming,	Williamsport,	....	....	....	....	....	....	....	....	....	....	....	....	....	....	....	....
McKean,	Kane,*	2,000	....	....	....	65.5	91	9	44	29	76.5	54.5	22.0	49	9	5	12
McKean,	Smethport,*	1,500	....	....	....	....	....	....	....	....	....	....	....	....	....	....	....
Montgomery,	Pottstown,	150	....	....	....	74.0	96	10	56	14	84.5	63.5	21.0	33	17	4	2
Philadelphia,	Weather Bureau,*	117	30.02	30.22	29.75	75.6	96	10	61	27	83.8	67.5	16.3	23	10	5	2
Philadelphia,	1529 Centennial avenue,*	120	30.01	30.22	29.76	76.1	97	10	61	14	84.6	67.6	17.0	24	10	4	2
Philadelphia,	3301 Haverford street,*	104	....	....	....	75.3	95	10	60	14	83.7	66.9	16.8	24	15,17	4	2
Schuylkill,	Girardville (30 days),	1,000	29.97	30.12	29.75	71.2	90	10	55	16	80.6	62.3	18.3	29	17	5	31
Schuylkill,	Pottsville,	....	....	....	....	....	....	....	....	....	....	....	....	....	....	....	....
Snyder,	Selinsgrove,	455	30 00	30.21	29.78	72.5	99	9	51	30	86.7	60.2	26.5	38	28	14	2
Somerset,	Somerset,	2,250	....	....	....	67.4	92	16	44	4	81.9	55.2	26.7	43	16	8	2,26
Sullivan,	Eagles Mere,	2,060	....	....	....	....	....	....	....	....	....	....	....	....	....	....	....
Tioga,	Wellsboro,	1,327	29.98	30.21	29.67	65.1	92	9	48	22	74.6	55.2	19.4	32	7	5	26
Union,	Lewisburg,*	450	29.99	30.17	29.77	72 3	96	9	51	29	83.9	60.8	23.1	40	9	10	2
Warren,	Columbus,	1,410	....	....	....	66.0	92	9	44	1,29	78.5	55.0	23.5	40	1,29	6	31
Wayne,	Dyberry,	1,100	....	....	....	65.9	92	10	45	22	78.9	55.2	23.7	38	17	2	2
Wayne,	Honesdale,	1,000	....	....	....	68.1	89	9,10	56	22	71.9	58.4	13.5	30	8,17	4	26
Westmoreland,	Ligonier (28 days),	1,750	....	....	....	70.0	93	1	45	21	86.1	55.4	30.7	40	22	18	23
Wyoming,	South Eaton,*	660	....	....	....	69.7	90	9	51	22	78.9	60.6	18.3	30	17	8	26
York,	York,*	385	29.98	30.23	29.69	73.5	95	10	52	29	85.8	61.1	24.7	35	15,17	12	2

* Observations taken at 8 a. m. and 8 p.m. † Observations taken 12 noon.

MONTHLY SUMMARY OF REPORTS—*Continued.*

County.	Station.	Relative humidity.	Dew point.	Precipitation. Total.	Precipitation. Snow.	Number of days with rain.	Number of Days. Clear.	Number of Days. Fair.	Number of Days. Cloudy.	Wind. Prevailing direction. 7 a. m.	Wind. Prevailing direction. 2 p. m.	Wind. Prevailing direction. 9 p. m.	Observers.
Allegheny,	Pittsburg,*	67.4	60.4	2.22	...	7	11	6	14	N	N	N	O. D. Stewart, Weather Bureau.
Berks,	Hamburg,	...	...	3.78	...	7	...	...	...	NW	...	...	Wm. Shipe.
Berks,	Reading,*	...	...	4.57	...	8	...	...	...	...	...	...	Franklin Yager,
Blair,	Altoona,†	...	...	2.96	...	9	...	...	...	...	...	...	Dr. C. B. Dudley.
Blair,	Blue Knob,	...	...	4.35	...	9	10	13	8	NW	NW	NW	A. A. Boyle.
Blair,	Hollidaysburg (22 days),	77.0	62.0	3.53	...	5	13	6	3	W	W	W	Prof. J. A. Stewart.
Bradford,	Wysox,	84.3	64.3	4.37	...	10	11	6	14	NW	NW	NW	Chas. Beecher.
Bradford,	Le Roy,	...	...	4.04	...	11	11	10	10	SW	SW	SW	G. W. T. Warburton.
Bucks,	Hulmeville,*	...	...	...	...	...	...	...	...	...	...	...	L. Townsend.
Bucks,	Forks of Neshaminy,	...	...	3.54	...	8	16	10	5	W	E	W	J. C. Hilsman.
Bucks.	Quakertown,	83.3	63.3	5.77	...	12	11	14	6	SW	SW	SW	J. L. Heacock.
Cambria,	Johnstown,*	...	...	2.29	...	9	6	19	6	S	...	S	E. G. Lorentz.
Cameron,	Emporium,*	79.0	62.8	3.02	...	9	9	12	10	NE	...	NW	T. B. Lloyd.
Carbon,	East Mauch Chunk,	...	...	3.90	...	9	17	11	3	W	W	W	F. C. Wintermute.
Centre,	State College,	75.3	61.4	5.80	...	12	12	11	8	W	W	W	Prof. Wm. Frear.
Chester,	West Chester,	74.0	64.5	3.50	...	12	21	6	4	N	NW	NW	J. C. Greene. D. D. S.
Chester,	Coatesville.	...	...	2.37	...	9	17	10	4	W	W	W	W. T. Gordon.
Chester,	Kennett Square,*	...	...	3.13	...	10	14	13	4	NE	...	SW	B. P. Kirk.
Chester,	Phœnixville,*	81.1	66.6	3.68	...	10	12	10	9	NW	...	SE	Knowles Croskey.
Chester,	Westtown.	...	...	...	...	...	...	...	...	...	...	...	T. H. Haines.
Clearfield,	Grampian,	...	...	3.74	...	8	...	...	...	SW	SW	W	N. Moore.
Clinton,	Lock Haven,	...	...	...	...	...	...	...	...	...	...	...	Prof. J. A. Robb.
Crawford,	Meadville,	...	...	...	...	...	...	...	...	...	...	...	Chas. Graves.
Crawford,	Sægertown,*	...	...	4.76	...	11	13	11	7	S	...	NW	Miss E. A. G. Apple.
Cumberland,	Carlisle (30 days),	...	...	1.97	...	7	17	9	4	S	SW	SW	J. E. Pague.
Dauphin,	Harrisburg,*	74.3	63.2	2.39	...	10	11	13	7	W	W	W	F. Ridgway, Weather Bureau.
Delaware,	Swarthmore College,*	...	...	3.31	...	7	11	13	7	NW	...	SW	Prof. Susan J. Cunningham.
Erie,	Erie,*	70.0	60.0	6.22	...	11	8	14	9	NE	NE	NE	Peter Wood. Weather Bureau.
Fayette	Uniontown,	...	...	2.40	...	7	20	10	1	NW	SW	SW	Wm. Hunt.
Fulton.	McConnellsburg,	73.8	63.8	1.07	...	3	15	14	2	NW	NW	NW	T. F. Sloan.
Huntingdon.	Huntingdon,*	...	...	4.03	...	9	17	6	8	W	...	W	Prof. W. J. Swigart.
Indiana.	Indiana,	81.9	65.6	1.90	...	5	8	10	4	W	W	W	Prof. S. C. Smucker.
Lancaster,	Lancaster,*	...	...	...	...	...	...	...	...	...	...	...	L. T. Lampe.
Lawrence,	Newcastle.	...	...	3.31	...	5	12	11	8	S	W	W	W. T. Butz.
Lebanon,	Lebanon,*	85.3	65.8	3.80	...	9	15	13	3	NW	...	NW	G. W. Hanes, C. E.

Lehigh,	Coopersburg,	...	...	4.05	...	12	14	10	7	SW	SW	NE	Dr. M. A. Boyce.
Luzerne,	Drifton (27 days),*	81.0	62.0	4.79	...	7	11	10	6	...	...	...	J. R. Wagner.
Luzerne,	Wilkesbarre,*	...	...	5.56	...	8	18	...	13	NW	...	SW	A. W. Betterly.
Lycoming,	Williamsport,	...	...	...	...	...	...	...	...	...	...	...	E. J. Fisher.
McKean,	Kane,*	...	...	5.94	...	11	22	...	9	SW	...	...	C. H. Kemp.
McKean,	Smethport.*	...	...	...	...	...	...	...	...	...	...	...	Armstrong & Brownell.
Montgomery,	Pottstown,	81.0	66.7	3.49	...	6	20	7	4	NW	SW	SW	Chas. Moore. D. D. S.
Philadelphia,	Weather Bureau,*	73.0	64.2	2.74	...	9	11	11	9	NW	NW	NW	L. M. Dey, Weather Bureau.
Philadelphia,	1529 Centennial avenue,*	74.9	65.5	3.03	...	11	16	7	8	SW	...	SE	Jno. Comly.
Philadelphia,	3301 Haverford street.*	76.3	65.4	4.90	...	9	16	7	8	...	...	...	J. C. Trautwine.
Schuylkill,	Girardville (30 days),	...	...	2.50	...	6	23	2	5	NW	W	W	E. C. Wagner.
Schuylkill,	Pottsville,	...	...	...	...	...	...	...	...	...	...	...	R. J. Lanyon.
Snyder,	Selinsgrove,	81.8	67.8	3.17	...	10	3	21	7	NE	NW	SW	J. M. Boyer.
Somerset,	Somerset,	84.1	60.8	2.09	...	7	10	9	12	NW	NW	NW	W. M. Schrock.
Sullivan,	Eagles Mere,	...	...	...	...	...	...	...	...	...	...	...	E. S. Chase.
Tioga,	Wellsboro,	67.9	59.6	4.73	...	10	9	9	13	N	N	N	H. D. Deming.
Union,	Lewisburg,*	86.0	65.4	4.55	...	13	17	4	10	N	...	S	Prof. W. G. Owens.
Warren,	Columbus,	63.0	52.4	7.64	...	14	11	15	5	N	N	N	Wm. Loveland.
Wayne,	Dyberry,	...	...	4.64	...	10	8	11	12	NW	NW	NW	Theo. Day.
Wayne,	Honesdale,	81.1	62.1	5.78	...	11	...	...	...	...	...	...	Jno. Torrey.
Westmoreland,	Ligonier (28 days),	...	...	2.24	...	4	20	7	1	...	...	...	F. T. Ambrose.
Wyoming,	South Eaton,*	...	...	2.85	...	7	15	9	7	NW	...	NW	B. M. Hall.
York,	York,*	82.2	66.3	2.81	...	7	20	9	2	NW	...	NW	Mrs. L. H. Grenewald.

*Observations taken at 8 a. m. and 8 p. m. †Observations taken 12 noon.

H. L. BALL,
Observer in Charge.

PRECIPITATION DURING AUGUST, 1892.

DATE.	Altoona.	Blue Knob.	Brower's Lock.	Carlisle.	Coatesville.	Columbus.	Coopersburg.	Doylestown.	Drifton.	Dyberry.	Emporium.	Erie.*	Forks of Neshaminy.	Frederick.	Girardville.	Grampian.	Hamburg.	Harrisburg.*	Hollidaysburg.	Honesdale.	Hulmeville.	Huntingdon.
1,	...	...	...	...	...	...	.01	...	...	...	...	...	...	...	...	...	...	...	...	...	...	...
2,	1.33	.89	...	.75	.20	.12	.60	.43	.53	.33	.62	...	.59	.61	.54	1.15	.44	.26	1.82	.35	...	1.76
3,	...	...	.64	...	...	...	.01	...	...	...	...	...	...	...	...	...	...	...	...	...	...	...
4,	...	...	...	...	...	.50	...	...	...	...	.08	.16	...	...	...	...	...	...	...	...	...	...
5,	...	...	...	...	.15	...	.20	.11	.36	.16	...	...	08	...	...	...	...	.01	...	.40	...	...
6,	...	...	...	...	...	.02	...	...	...	...	...	.04	...	...	...	...	...	...	...	...	...	...
7.	...	...	...	...	...	...	...	...	...	...	...	...	...	...	...	...	...	...	...	...	...	...
8.	...	...	...	...	...	...	...	...	...	...	...	...	...	...	...	...	...	...	...	...	...	...
9,	...	...	...	...	...	...	...	...	...	...	...	...	...	...	...	...	...	...	...	.67	...	...
10,	...	...	...	...	.30	2.00	.38	...	.95	1.49	.01	.64	.47	.18	.41	.08	.45	.20	...	.59	...	.12
11,	.18	.69	.59	...	.02	2.19	.84	.42	...	.27	.77	.77	...	...	.45	.10	.92	...	.43	.28	...	.10
12,	.09	.24	...	.22	...	.05	.05	.14	.97	.20	.04	...	.77	.10	.10	...	.45	.19	.23	...	...	.08
13,	...	...	...	...	...	.01	...	...	.63	.14	...	...	...	...	...	...	...	...	...	.06	...	...
14.	...	...	...	...	...	...	...	...	...	...	...	...	...	...	...	...	...	...	...	...	...	...
15,	...	...	...	...	...	...	...	...	...	...	...	...	...	...	...	...	...	...	...	...	...	...
16,	...	...	...	...	...	...	...	...	...	...	...	...	...	...	...	...	...	...	...	...	...	...
17,	...	...	...	...	...	...	...	...	...	...	...	...	...	...	...	...	...	...	...	1.55	...	...
18,	...	...	...	...	...	...	...	...	...	...	...	...	...	...	...	...	...	...	...	...	...	...
19,	...	...	...	...	...	.95	...	...	...	.40	.05	.97	...	...	...	.38	...	...	...	...	...	...
20,	.28	1.51	...	...	...	...	...	...	...	...	...	.04	...	...	.04	...	...	.06	...	...	...	...
21,	...	...	.50	...	.02	.02	...	.22	...	...	...	...	.21	...	...	...	...	.18	...	...	...	...
22,	...	...	...	...	...	...	...	...	...	...	...	...	...	...	...	...	...	...	...	...	...	...
23,	...	...	...	...	...	.07	...	...	...	...	...	...	...	...	...	...	...	...	...	...	...	...
24,	...	...	...	.05	.02	.40	.05	...	...	...	...	.44	...	.08	...	...	...	...	...	...	...	...
25,	.24	.15	.10	.15	1.40	1.18	1.22	.78	1.31	.69	1.25	2.14	...	1.00	1.02	1.42	1.30	.68	...	1.03	...	.24
26,	.27	.40	1.26	.57	.06	...	.22	.32	...	.61	...	.75	...	.26	...	.33	.09	.74	...	.60	...	.71
27,	.42	.20	...	.20	...	...	.02	.04	...	...	.05	.06	1.21	...	...	...	...	.01	.82	...	...	.20
28,	.10	...	...	.03	...	...	...	...	...	...	...	...	.05	...	...	...	...	...	...	.08	...	.10
29,	...	...	...	...	...	...	...	...	...	...	...	...	...	...	...	...	...	...	...	...	...	...
30,	...	.01	...	...	...	.08	...	...	...	...	...	...	...	...	...	.15	...	...	...	...	...	...
31,	.05	.26	.45	...	.20	.05	.45	.51	.04	.35	.15	.21	.16	.23	...	.13	.13	.06	.23	.17	...	.72
Total,	2.96	4.35	3.54	1.97	2.37	7.64	4.05	2.97	4.79	4.64	3.02	6.22	3.54	2.46	2.56	3.74	3.78	2.39	3.53	5.78	...	4.03

* United States Weather Bureau stations.

PRECIPITATION DURING AUGUST, 1892—*Continued.*

DATE.	Indiana.	Johnstown.	Kane.	Kennett Square.	Lancaster.	Lansdale.	Lebanon.	Le Roy.	Lewisburg.	Ligonier.	Lock Haven.	East Mauch Chunk.	McConnellsburg.	Meadville.	Newcastle.	Ottsville.	Philadelphia.*	Philadelphia, 1529 Centennial avenue.	Philadelphia, 3301 Haverford street.	Phœnixville.	Pittsburg.*
1.	...	...	.59	...	...	...	...	...	.02	.35	...	...	...	...	...	.06	...	.01	...	...	...
2.	...	1.03	.03	.67	...	.35	1.67	1.43	.98	...	...	.65	.77	...	...	.17	.25	.36	.21	.61	.68
3.	...	...	...	...	...	...	...	...	.02	...	...	.03	...	...	...	...	...	...	...	.05	...
4.	...	...	.10	...	...	...	...	.60	.02	...	...	...	...	...	.43	...	...	...	...	...	...
5.	...	...	...	.17	...	...	.01	...	.12	...	...	.06	...	...	...	...	.22	.22	.31	.03	...
6.	...	...	...	...	...	...	...	...	...	...	...	...	...	...	...	...	...	...	...	...	...
7.	...	...	...	...	...	...	...	...	...	...	...	...	...	...	...	...	...	...	...	...	...
8.	...	...	...	...	...	...	...	...	...	...	...	...	...	...	...	...	...	...	...	...	...
9.	...	...	...	...	...	...	...	...	...	...	...	...	...	...	...	...	...	...	...	...	...
10.	...	.02	2.15	...	...	...	...	.09	.58	...	...	...	.20	...	.48	.25	...	...	...	...	.08
11.	.10	.20	.58	.04	...	.83	.12	.18	.20	1.00	...	1.41	.10	...	...	.40	.04	.03	.04	.58	.29
12.	...	.07	.03	.05	...	...	.15	.61	.06	...	...	.50	...	...	...	.14	.42	.44	1.21	.05	...
13.	...	...	...	...	...	...	...	.03	...	...	...	...	...	...	...	...	...	...	...	...	...
14.	...	...	...	...	...	...	...	...	...	...	...	...	...	...	...	...	...	...	...	...	...
15.	...	...	...	...	...	...	...	...	...	...	...	...	...	...	...	...	...	...	...	...	...
16.	...	...	...	...	...	...	...	...	...	...	...	...	...	...	...	...	...	...	...	...	...
17.	...	...	...	...	...	...	...	...	...	...	...	...	...	...	...	...	...	...	...	...	...
18.	...	...	...	...	...	...	...	...	...	...	...	...	...	...	...	...	...	...	...	...	...
19.	...	.14	.05	...	...	...	...	...	...	...	...	...	...	...	...	...	...	...	...	...	...
20.	...	.30	...	...	...	...	...	.22	.17	...	...	.05	...	...	...	...	...	...	...	...	...
21.	...	...	...	.07	...	...	.30	...	...	...	...	...	...	...	...	...	.12	.12	.44	.21	...
22.	...	...	...	...	...	...	...	...	...	...	...	...	...	...	...	...	...	...	...	...	...
23.	...	...	...	...	...	...	...	...	...	...	...	...	...	...	...	...	...	...	...	...	.19
24.	...	...	.96	.09	...	...	.07	...	...	...	...	...	...	...	...	...	.30	.33	.22	...	...
25.	1.32	.20	.38	.23	...	1.10	1.29	.60	2.01	...	...	.94	...	...	1.57	.33	.08	.06	.71	.83	.32
26.	.05	.02	...	1.36	...	.90	.01	.03	.02	.64	...	.11	...	...	.16	.75	1.28	1.35	1.70	1.02	.04
27.	...	...	...	...	...	...	...	.03	.02	...	...	...	...	...	...	...	...	.02	...	.05	...
28.	...	...	...	.07	...	...	...	...	...	...	...	...	...	...	...	...	.03	...	...	...	...
29.	...	...	...	...	...	...	...	...	...	...	...	...	...	...	...	...	...	...	...	...	...
30.	.38	...	1.02	...	...	...	...	...	...	.25	...	...	...	...	.67	...	...	...	...	...	...
31.	.05	.31	.05	.38	...	.40	.18	.22	.33	...	...	.15	...	...	...	.30	...	.09	.06	.25	.62
Total.	1.90	2.29	5.94	3.13	...	3.58	3.80	4.04	4.55	2.24	...	3.90	1.07	...	3.31	2.40	2.74	3.03	4.90	3.68	2.22

* United States Weather Bureau stations.

PRECIPITATION DURING AUGUST, 1892—*Continued.*

DATE.	Point Pleasant.	Pottstown.	Pottsville.	Quakertown.	Reading.	Sægertown.	Seisholtzville.	Selinsgrove.	Smith's Corner.	Somerset.	South Eaton.	State College.	Swarthmore.	Uniontown.	Wellsboro.	West Chester.	Westtown.	Wilkesbarre.	Williamsport.	Wysox.	York.
1.	.40	...	...	.02	...	...	.05	...	.03	...	...	...	...	...	...	.03	...	...	...	...	...
2.	.04	.40	1.42	.69	.30	...	.57	.53	.38	.50	1.07	2.06	1.01	.47	1.68	1.32	...	.45	...	1.04	.54
3.	...	...	...	.04	...	...	...	...	.10	...	...	...	...	...	...	.03	...	...	...	...	...
4.	...	...	...	...	...	.75	...	...	...	...	.19	.01	...	...	.10	...	...	...	...	.54	...
5.	...	...	...	.33	.02	...	...	.07	...	...	...	.01	.03	...	...	.12	...	.30	...	...	.02
6.	...	...	...	...	...	...	...	...	...	...	...	...	...	...	...	...	...	...	...	...	...
7.	...	...	...	...	...	...	...	...	...	...	...	...	...	...	...	...	...	...	...	...	...
8.	...	...	...	...	...	...	...	...	...	...	...	...	...	...	...	...	...	...	...	...	...
9.	...	...	.50	...	...	...	...	...	...	...	...	...	...	...	...	...	...	...	...	...	...
10.	...	.42	.50	.80	...	.22	.47	.52	...	.10	.16	.01	...	.08	.08	1.15	...	2.67	...	.01	...
11.	1.52	.05	.95	1.16	.63	1.77	.55	.25	1.36	.20	.11	1.32	.02	.34	1.70	.05	...	.18	...	1.41	...
12.	.10	.09	.05	.08	.27	.05	.06	.37	.07	...	.12	.04	.09	...	.15	.09	...	.23	...	.03	...
13.	...	...	...	...	...	...	...	...	...	...	...	...	...	...	.02	...	...	...	...	.05	...
14.	...	...	...	...	...	...	...	...	...	...	...	...	...	...	...	...	...	...	...	...	...
15.	...	...	...	...	...	...	...	...	...	...	...	...	...	...	...	...	...	...	...	...	...
16.	...	...	...	...	...	...	...	...	...	...	...	...	...	...	...	...	...	...	...	...	...
17.	...	...	...	...	...	...	...	...	...	...	...	...	...	...	...	...	...	...	...	...	...
18.	...	...	...	...	...	...	...	...	...	...	...	...	...	...	...	...	...	...	...	...	...
19.	...	...	...	...	...	.24	...	...	...	.12	...	...	...	.08	.05	...	...	...	...	.02	...
20.	...	...	...	...	...	...	...	.03	...	.52	...	.02	...	...	...	...	...	.05	...	...	...
21.	...	...	...	...	.01	...	...	...	.03	...	...	...	.43	...	...	.10	...	...	...	...	...
22.	...	...	...	...	...	...	...	...	...	...	...	...	...	...	...	...	...	...	...	...	...
23.	...	...	...	...	...	...	...	...	...	...	...	...	...	...	...	...	...	...	...	...	...
24.	...	...	...	.10	...	.06	.08	1.17	...	...	...	...	...	...	...	...	...	...	...	.64	...
25.	.80	2.35	.55	1.81	2.85	1.09	.42	.07	.29	.47	.99	1.45	...	.93	.75	.52	...	1.40	...	.49	.99
26.	.26	...	.70	.19	.25	.30	.16	.06	.87	...	...	.38	1.72	.10	...	.97	...	...	...	...	.50
27.	.03	...	...	.03	...	.04	...	...	.05	...	...	.36	...	...	.10	.03	...	...	...	...	.09
28.	...	...	...	...	...	...	...	...	...	...	...	.01	...	...	...	...	...	...	...	...	.30
29.	...	...	...	...	...	...	...	...	...	...	...	...	...	...	...	...	...	...	...	...	...
30.	...	...	...	...	...	.07	...	.10	...	...	...	...	...	...	...	...	...	...	...	.14	...
31.	.35	.18	.40	.52	.24	.17	.07	...	.20	.18	.21	.13	.01	.40	.10	.09	...	.28	...	...	.37
Total	3.50	3.49	5.07	5.77	4.57	4.76	2.93	3.17	3.38	2.09	2.85	5.80	3.31	2.40	4.73	3.50	...	5.56	...	4.37	2.81

H. L. B.

Pennsylvania State Weather Service.

[illegible] Direction of Wind [illegible]

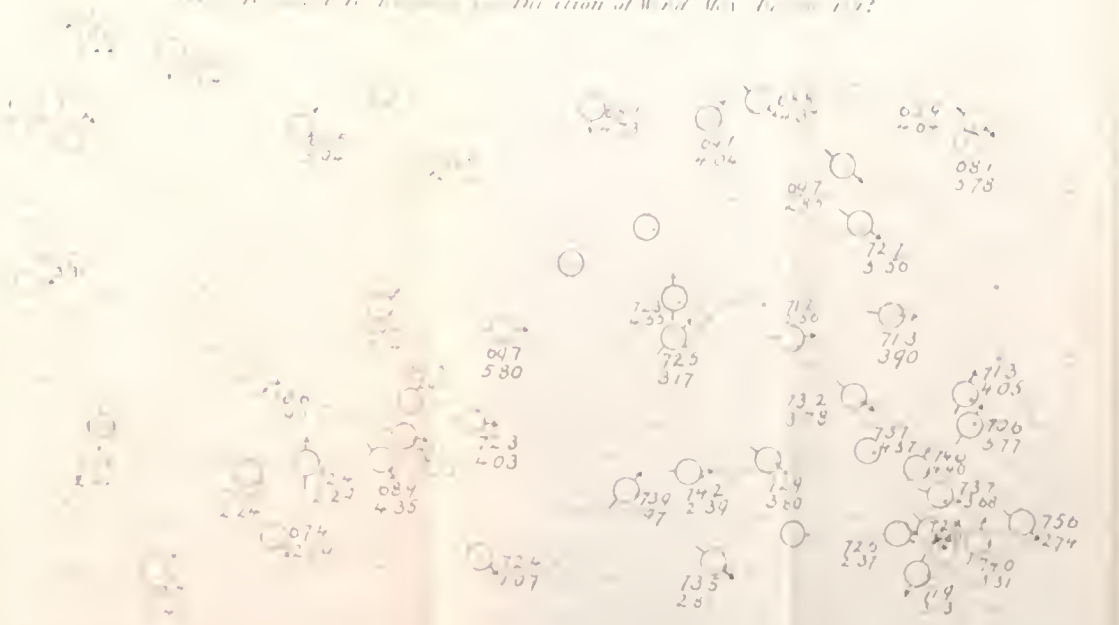

MONTHLY WEATHER REVIEW FOR SEPTEMBER, 1892.

HALL OF THE FRANKLIN INSTITUTE,
PHILADELPHIA, *September 30, 1892.*

General Remarks.

The chief characteristic of the past month was the high percentage of clear and fair days. The average number of rainy days was seven, or twenty-three per cent., which is about ten per cent. less than the usual number of rainy days during September. The average cloudiness was about twenty-five per cent. less than usual. As will be seen from the following tables, the mean temperature was above and the rainfall below the normal.

The mild and open weather afforded good opportunity for completing the corn harvest, but the dry ground was unfavorable in many places for fall seeding. After the 22d very little rain occurred and there were many complaints of drought.

Mean temperature and departure from normal:

September, 1888, mean 59°.0, 2° below normal.
September, 1889, mean 61°.0, 1° above normal.
September, 1890, mean 63°.0, 1° above normal.
September, 1891, mean 66°.4, 5°.4 above normal.
September, 1892, mean 62°.3, 1°.3 above normal.

Mean precipitation:

September, 1888, 4.84 inches
September, 1889, 5.05 inches.
September, 1890, 4.57 inches.
September, 1891, 2.39 inches.
September, 1892. 2.81 inches.

Temperature.

The mean temperature for September, 1892, was 62°.3, which is about 1°.3 above the normal, and 4°.1 below the corresponding month of 1891.

The mean of the daily maximum and minimum temperatures, 73°.9 and 51°.0, gives an average daily range of 32°.8 and a monthly mean of 62°.4.

Highest monthly mean, 67°.1 at Philadelphia (Centennial avenue).

Lowest monthly mean, 84°.7 at Wellsboro.

Highest temperature recorded during the month, 90° on the 4th at McConnellsburg.

Lowest temperature, 29°.0 on the 30th at Selinsgrove.

Greatest local monthly range, 59°.0 at Selinsgrove.

Least local monthly range, 35°.0 at Philadelphia (weather bureau).

Greatest daily range, 51°.0 at Somerset on the 2d.

Least daily range, 1°.0 at Blue Knob on the 23d.

From January 1, 1892, to September 30, 1892, the deficiency in temperature at Philadelphia was 14°, at Erie 111° and at Pittsburg 69°.

Barometer.

The mean pressure for the month, 30.155, is about .07 inch above the normal. At the United States weather bureau stations the highest observed was 30.44 at Harrisburg on the 8th, and the lowest, 39.39, at Erie on the 13th.

Precipitation.

The average rainfall, 2.81 inches for the month, is a deficiency of .33 inch.

The largest monthly totals in inches were, Carlisle, 4.85; Blue Knob, 4.62, and Columbus, 4.15 inches.

The least were, Wellsboro, 1.18; Lock Haven, 1.34; Somerset, 1.42; Wysox, 1.49; Johnstown, 1.60; Swarthmore, 1.79, and Altoona, 1.94.

Wind and Weather.

The prevailing wind was from the west.

Average number: Rainy days, 7; clear days, 16; fair days, 7; cloudy days, 7.

Miscellaneous Phenomena.

Thunder Storms.—Pittsburg, 10th, 22d, 25th; Blue Knob, 8th, 25th; Hollidaysburg, 25th; Quakertown, 23d, 24th, 25th; Johnstown, 8th, 25th; Emporium, 24th, 25th; State College, 16th, 24th, 25th; Coatesville, 25th; Kennett Square, 25th; Phœnixville, 25th; Lock Haven, 13th, 22d, 24th, 25th; Sægertown, 10th, 22d, 25th; Carlisle, 24th; Harrisburg, 24th; Huntingdon, 23d, 24th, 25th; Indiana, 10th, 16th, 25th; Lancaster, 23d, 25th; Lebanon, 5th, 14th, 24th; Coopersburg, 25th; Wilkesbarre, 24th, 25th, 26th; Philadelphia, 23d, 25th, (Centennial avenue) 25th, (Haverford street) 23d, 25th; Girardville, 17th, 24th; Pottsville, 24th; Selinsgrove, 24th, 25th; Somerset, 27th; Wellsboro, 25th; Lewisburg, 25th; Columbus, 10th, 25th; Dyberry, 24th; Ligonier, 25th; South Eaton, 26th; York, 24th, 25th.

Hail.—Quakertown, 25th; Coatesville, 25th; Sægertown, 10th, 27th; Lancaster, 25th; Coopersburg, 25th; York, 24th.

Frost.—Blue Knob, 2d, 7th, 16th, 20th, 21st, 27th; Wysox, 30th; Quakertown, 22d; Johnstown, 2d, 3d, 4th, 27th, 28th, 29th, 30th; Emporium, 20th, 27th; State College, 2d; Grampian, 2d, 7th; Sægertown, 20th; Lebanon, 27th; Wilkesbarre, 16th; Girardville, 16th, 27th, 28th, 29th, 30th; Selinsgrove, 2d, 7th, 27th; Wellsboro, 2d, 3d, 4th, 7th, 20th; Lewisburg, 2d; Dyberry, 7th, 21st, 29th, 30th; Honesdale, 7th, 21st, 29th, 30th.

Aurora.—Pittsburg, 4th; Coatesville, 21st; York, 21st.

Coronæ.—Lebanon, 9th.

Solar Halos.—Philadelphia, 7th, 21st, (Centennial avenue) 7th, 10th, 20th, 21st, (Haverford street) 21st.

Lunar Halos.—Philadelphia, 3d.

Meteors.—Blue Knob, 12th, 27th; State College, 27th; Centennial avenue, 11th, 14th, 24th; Honesdale, 24th.

H. L. BALL,
Observer Weather Bureau, Assistant Director.

MONTHLY SUMMARY OF REPORTS *by Voluntary Observers of the Pennsylvania State Weather Service for September, 1892.*

County.	Station.	Elevation.	Barometer Reduced to Sea Level. Mean.	Highest.	Lowest.	Temperature. Mean.	Maximum. Highest.	Date.	Minimum. Lowest.	Date.	Mean maximum.	Mean minimum.	Daily Range. Mean.	Greatest.	Date.	Least.	Date.
Allegheny	Pittsburg,*	847	30.15	30.35	29.49	66.5	86	4	46	7	76.7	56.3	20.4	33	4	8	1
Berks	Hamburg,	380	....	....	....	63.2	86	5,25	40	30	75.8	51.1	24.7	37	3,30	11	23
Berks	Reading,*	280	....	....	....	63.0	....	....	....	....	....	....	....	....	....	....	....
Blair	Altoona,†	1,181	....	....	....	65.5	85	26	46	7	74.4	56.6	17.8	30	20	7	21
Blair	Blue Knob	2,500	....	....	....	59.1	76	4	36	7	65.6	52.7	12.9	30	7	1	23
Blair	Hollidaysburg	947	....	....	....	61.7	86	25	35	2,7	75.2	48.0	27.2	46	4	10	11
Bradford	Wysox	718	30.16	30.39	29.75	59.3	86	18	33	30	72.4	47.6	24.8	44	30	10	22
Bradford	LeRoy	1,400	....	....	....	61.2	81	25	40	20	70.7	51.8	18.9	32	20	5	1
Bucks	Hulmeville,*	....	....	....	....	....	....	....	....	....	....	....	....	....	....	....	....
Bucks	Forks of Neshaminy (29 days)	....	....	....	....	61.9	....	....	....	....	....	....	....	....	....	....	....
Bucks	Quakertown	536	30.20	30.44	29.73	61.2	85	5	37	21	75.0	50.6	24.4	35	21	12	22
Cambria	Johnstown,*	1,184	30.18	30.41	29.61	64.4	89	4	41	7	77.8	51.0	26.8	46	4	10	1
Cameron	Emporium,*	1,050	30.23	30.48	29.80	61.5	85	25	38	27	73.7	49.3	24.4	40	30	7	13
Carbon	East Mauch Chunk	550	....	....	....	62.3	83	5,25	39	21	73.4	50.4	23.0	37	5	9	22,26
Centre	State College	1,191	30.22	30.38	29.57	61.6	81	25	41	2,30	70.8	50.9	19.9	35	30	7	22
Chester	West Chester	455	30.17	30.40	29.73	63.9	84	5	47	27,30	74.2	55.2	19.0	28	30	8	22
Chester	Coatesville	380	....	....	....	62.5	87	25	39	30	77.4	49.7	27.7	39	5,30	11	22
Chester	Kennett Square,*	275	....	....	....	61.9	....	....	....	....	....	....	....	....	....	....	....
Chester	Phœnixville,*	193	30.19	30.43	29.75	64.4	86	5	41	30	75.3	53.5	21.8	34	30	7	23
Chester	Westtown	350	....	....	....	....	....	....	....	....	....	....	....	....	....	....	....
Clearfield	Grampian	1,450	....	....	....	60.5	82	23	38	7	71.6	52.0	19.6	34	30	6	13
Clinton	Lock Haven	560	....	....	....	62.0	85	18,25	39	7	75.7	48.3	27.4	37	29	15	26
Crawford	Meadville	1,300	....	....	....	....	....	....	....	....	....	....	....	....	....	....	....
Crawford	Sægertown,*	....	....	....	....	59.7	86	24	34	18,28	73.7	45.6	28.1	45	18	8	13
Cumberland	Carlisle	480	....	....	....	64.0	86	5,25	42	7	75.8	52.2	23.6	37	3,4	8	8
Dauphin	Harrisburg,*	361	30.18	30.43	29.70	64.4	85	18	48	30	73.0	55.9	17.1	29	18	5	24
Delaware	Swarthmore College,*	190	30.18	30.40	29.81	65.4	84	19	42	30	76.1	54.7	21.4	33	5	9	22
Erie	Erie,*	681	30.10	30.36	29.39	63.0	83	4	44	20	70.0	56.0	14.0	24	4	4	5
Fayette	Uniontown	1,000	....	....	....	64.9	84	24,25	39	27	75.4	54.4	21.0	34	28	10	13,21
Fulton	McConnellsburg	875	....	....	....	63.9	90	4	38	7	77.3	50.7	26.6	42	2	8	13
Huntingdon	Huntingdon,*	650	....	....	....	62.1	86	18,25	37	7	75.3	48.9	26.4	42	30	10	13
Indiana	Indiana	1,350	30.18	30.42	29.58	61.9	86	24	36	27	74.8	48.0	26.8	43	3	11	5
Lancaster	Lancaster,*	413	30.15	30.42	29.79	63.4	87	5	43	30	74.5	52.3	22.2	36	5	11	24
Lawrence	Newcastle	932	....	....	....	64.8	87	24	34	7	76.1	47.3	28.8	41	2	12	13
Lebanon	Lebanon,*	458	30.17	30.42	29.71	63.1	85	5	41	30	74.3	51.9	22.4	36	5	7	24

Lehigh,	Coopersburg,	520	....	....	....	62.4	81	5	44	21	71.7	54.1	17.6	27	5.30	8	22,24
Luzerne,	Drifton (26 days),*	1,683	30.19	30.40	29.79	58.7	77	5,19	40	8	68.5	48.9	19.6	32	30	7	1,22
Luzerne,	Wilkesbarre,*	575	....	....	....	61.7	85	5	38	30	74.5	49.0	25.5	40	18	9	22
Lycoming,	Williamsport,	....	....	....	....	....	....	....	....	....	....	....	....	....	....	....	....
McKean,	Kane,*	2,000	....	....	....	57.9	79	23,24	35	17	68.8	47.1	21.7	36	2,17	6	5
McKean,	Smethport,*	1,500	....	....	....	....	....	....	....	....	....	....	....	....	....	....	....
Montgomery,	Pottstown,	150	....	....	....	64.4	86	5	44	30	75.6	53.2	22.4	34	3.5	10	22
Philadelphia,	Weather bureau,*	117	30.18	30.42	29.70	66.8	86	5	51	2	75.5	58.0	17.5	28	5	7	22
Philadelphia,	1529 Centennial avenue,*	120	30.18	30.42	29.69	67.1	88	5	49	30	76.6	57.6	19.0	29	5	7	22
Philadelphia,	3301 Haverford street,*	120	....	....	....	66.3	86	5	48	30	75.6	57.0	18.6	29	5	7	22
Schuylkill,	Girardville,	1,000	30.10	30.30	29.76	61.2	79	5	43	30	70.9	51.8	19.1	30	30	8	22
Schuylkill,	Pottstown (21 days),	....	....	....	....	62.3	....	....	....	....	79.0	45.7	33.3	....	....	....	....
Snyder,	Selinsgrove,	455	30.14	30.37	29.81	63.2	88	12	29	30	75.6	45.5	30.1	50	30	11	8
Somerset,	Somerset,	2,250	....	....	....	61.8	87	4	34	2	75.8	47.8	28.0	51	2	4	9
Sullivan,	Eagles Mere,	2,060	....	....	....	....	....	....	....	....	....	....	....	....	....	....	....
Tioga,	Wellsboro,	1,327	30.13	30.40	29.66	54.7	85	25	34	20	62.0	45.8	16.2	40	4	8	23
Union,	Lewisburg,*	450	30.15	30.38	29.78	62.9	86	8,25	39	30	75.2	50.6	24.6	38	30	7	22
Warren,	Columbus,	1,410	....	....	....	59.9	85	4	34	17,29	72.4	47.4	25.0	46	29	7	13
Wayne,	Dyberry,	1,100	....	....	....	55.8	80	5,19	31	21,30	71.5	44.3	27.2	46	30	10	22
Wayne,	Honesdale,	1,000	....	....	....	58.3	78	25	35	30	68.8	47.7	21.1	36	30	6	1
Westmoreland,	Ligonier (28 days),	1,750	....	....	....	63.1	88	24	37	6	78.9	47.3	31.6	45	3	17	20
Wyoming,	South Eaton,*	660	....	....	....	60.9	80	5	37	30	71.5	50.3	21.2	37	30	8	22
York,	York,*	385	30.14	30.38	29.78	64.0	88	5	41	7	76.2	51.8	24.4	38	5	10	24

* Observations taken at 8 a. m. and 8 p. m. † Observations taken at 12 noon.

MONTHLY SUMMARY OF REPORTS—*Continued.*

COUNTY.	STATION.	Relative humidity.	Dew point.	PRECIPITATION. Total.	Snow.	Number of days with rain.	NUMBER OF DAYS Clear.	Fair.	Cloudy.	WIND. PREVAILING DIRECTION. 7 a. m.	2 p. m.	9 p. m.	OBSERVER.
Allegheny	Pittsburg,*	68.0	53.4	2.04	...	9	11	10	9	W	W	W	O. D. Stewart, Weather Bureau.
Berks	Hamburg	...	...	2.39	...	7	6	18	6	NW	...	E	Wm. Shipe.
Berks	Reading,*	...	...	2.54	...	9	...	...	...	...	...	...	Franklin Yager.
Blair	Altoona,†	...	...	1.94	...	6	...	...	...	...	...	...	Dr. G. B. Dudley.
Blair	Blue Knob	...	...	4.62	...	9	10	9	11	NW	SE	SE	A. H. Boyle.
Blair	Hollidaysburg	78.5	55.0	2.48	...	5	14	9	7	W	W	W	Prof. J. A. Stewart.
Bradford	Wysox	84.0	54.7	1.48	...	8	16	7	7	SE	SW	SE	Charles Beecher.
Bradford	LeRoy	...	...	2.04	...	7	10	10	10	SW	SW	SW	G. W. T. Warburton.
Bucks	Hulmeville,*	...	...	...	...	...	...	...	...	...	...	...	L. Townsend.
Bucks	Forks of Neshaminy (29 days)	...	...	3.13	...	6	19	6	4	N	E	E	J. C. Hilsman.
Bucks	Quakertown	82.0	55.3	2.97	...	8	15	12	3	SE	SW	SE	J. L. Heacock.
Cambria	Johnstown,*	...	...	1.60	...	10	10	15	5	S	...	S	E. C. Lorentz.
Cameron	Emporium,*	93.0	54.3	2.78	...	10	11	11	8	NW	...	W	T. B. Lloyd.
Carbon	East Mauch Chunk	...	...	2.62	...	5	17	7	6	W	W	W	F. C. Wintermute.
Centre	State College	76.7	53.6	2.23	...	11	12	10	8	W	S	W	Prof. William Frear.
Chester	West Chester	71.0	54.5	2.03	...	7	23	2	5	NE	E	E	J. C. Greene, D. D. S.
Chester	Coatesville	...	...	3.15	...	7	19	4	7	W	W	W	W. T. Gordon.
Chester	Kennett Square,*	...	...	3.17	...	7	22	3	5	NE	...	NW	B. P. Kirk.
Chester	Phœnixville,*	81.6	56.6	2.14	...	9	17	3	10	NW	...	SE	Knowles Croskey.
Chester	Westtown	...	...	...	...	...	...	...	...	...	...	...	T. H. Haines.
Clearfield	Gramplan	...	...	2.12	...	6	19	4	7	SW	SW	E	N. Moore.
Clinton	Lock Haven	...	...	1.34	...	5	16	4	10	W	W	W	Prof. J. A. Robb.
Crawford	Meadville	...	...	...	...	...	...	...	...	...	...	...	Charles Graves.
Crawford	Sægertown,*	...	...	3.44	...	11	14	10	6	S	...	S	Miss E. A. G. Apple.
Cumberland	Carlisle	87.7	58.3	4.85	...	7	17	7	6	SW	SW	SW	J. E. Pague.
Dauphin	Harrisburg,*	77.6	55.4	3.31	...	9	17	7	6	W	W	W	F. Ridgway, Weather Bureau.
Delaware	Swarthmore College.*	87.0	60.0	1.79	...	6	17	8	5	N	...	NW	Prof. Susan J. Cunningham.
Erie	Erie,*	72.0	53.0	3.19	...	12	12	10	8	S	S	S	Peter Wood, Weather Bureau.
Fayette	Uniontown	...	...	2.21	...	6	22	6	2	...	...	...	William Hunt.
Fulton	McConnellsburg	73.9	55.0	2.81	...	8	14	12	4	...	...	...	T. F. Sloan.
Huntingdon	Huntingdon,*	...	...	2.81	...	8	18	3	9	W	...	W	Prof. W. J. Swigart.
Indiana	Indiana	79.0	51.5	2.75	...	8	10	13	7	W	W	W	Prof. S. C. Schmucker.
Lancaster	Lancaster,*	77.2	61.9	3.74	...	7	18	8	4	SW	...	SE	L. T. Lampe.
Lawrence	Newcastle	...	...	2.53	...	6	13	10	7	SE	SE	SE	W. T. Butz.
Lebanon	Lebanon,*	89.0	56 7	3.63	...	12	18		4	SW	...	SW	G. W. Hayes, C. E.

Lehigh,	Coopersburg,	...	...	3.56	...	9	19	5	6	SW	SW	NE	Dr. M. H. Boyce.
Luzerne,	Drifton (26 days),*	78.0	46.0	2.29	...	3	14	6	6	...	...	...	J. R. Wagner.
Luzerne,	Wilkesbarre,*	...	...	2.51	...	7	22	1	7	NW	...	NW	A. W. Betterly.
Lycoming,	Williamsport,	...	...	...	...	...	...	...	...	...	...	...	E. J. Fisher.
McKean,	Kane,*	...	...	2.86	...	7	20	1	9	SE	...	...	C. H. Kemp.
McKean,	Smethport,*	...	...	...	...	...	...	...	...	...	...	...	Armstrong & Brownell.
Montgomery,	Pottstown,	78.0	55.5	2.33	...	5	24	1	5	W	W	W	Charles Moore, D. D. S.
Philadelphia,	Weather bureau.*	74.6	55.9	2.06	...	6	16	9	5	SE	SE	SE	L. M. Dey, Weather Bureau.
Philadelphia,	1529 Centennial avenue,*	76.4	56.8	2.47	...	6	19	7	4	NE	...	SE	John Comly.
Philadelphia,	3301 Haverford street.*	73.2	55.5	2.28	...	5	...	...	...	...	...	...	J. C. Trautwine 3d.
Schuylkill,	Girardville,	...	...	3.42	...	6	18	8	4	W	W	W	E. C. Wagner.
Schuylkill,	Pottsville (21 days).	...	...	...	...	7	4	12	5	...	...	...	R. J. Lanyon.
Snyder,	Selinsgrove,	84.5	58.9	3.29	...	8	5	17	8	NW	SW	SW	J. M. Boyer.
Somerset,	Somerset,	72.2	60.2	1.42	...	3	17	3	10	SE	SE	SE	W. M. Schrock.
Sullivan,	Eagles Mere,	...	...	...	...	...	...	...	...	...	...	...	E. S. Chase.
Tioga,	Wellsboro,	79.4	68.5	1.18	...	5	10	5	15	N	N	N	H. D. Deming.
Union,	Lewisburg,*	80.5	52.6	2.57	...	8	19	4	7	S	...	S	Prof. W. G. Owens.
Warren,	Columbus,	61.0	45.0	4.18	...	13	15	12	3	W	W	W	William Loveland.
Wayne,	Dyberry,	...	...	2.10	...	6	17	7	6	W	W	W	Theo. Day.
Wayne,	Honesdale,	81.7	51.2	2.15	...	5	...	...	...	...	...	...	John Torrey.
Westmoreland,	Ligonier (28 days),	...	...	2.14	...	4	16	11	1	...	...	...	J. T. Ambrose.
Wyoming,	South Eaton,*	...	...	2.97	...	7	15	10	5	S	...	S	B. M. Hall.
York,	York,*	85.1	57.5	2.66	...	8	17	7	6	NW	...	NW	Mrs. L. H. Grenewald.

* Observations taken a a. m. and 8 p. m. † Observations taken at 12 noon.

H. L. BALL,
Observer in Charge.

PRECIPITATION DURING SEPTEMBER, 1892.

DATE.	Altoona.	Blue Knob.	Brower's Lock.	Carlisle.	Coatesville.	Columbus.	Coopersburg.	Doylestown.	Drifton.	Dyberry.	Emporium.	Erie.*	Forks of Neshaminy.	Frederick.	Girardville.	Grampian.	Hamburg.	Harrisburg.*	Hollidaysburg.	Honesdale.	Hulmeville.	Huntingdon.
1.	...	...	...	...	...	.08	...	...	...	...	...	...	...	...	...	...	...	...	...	...	...	...
2.	...	...	...	...	...	...	...	...	...	...	...	...	...	...	...	...	...	...	...	...	...	...
3.	...	...	...	...	...	...	...	...	...	...	...	...	...	...	...	...	...	...	...	...	...	...
4.	...	...	...	...	...	...	...	...	...	...	...	...	...	...	...	...	...	...	...	...	...	...
5.	...	.58	...	...	...	.54	...	...	...	.10	.37	.80	...	...	.85	.45	...	.72	.21	.41	...	.23
6.	.10	...	.34	.60	.25	.09	.28	.34	...	.29	...	.12	.32	.39	...	...	.32	.24	...	...	...	.09
7.	...	...	...	...	...	...	...	...	...	...	...	...	...	...	...	...	...	...	...	...	...	...
8.	...	.20	...	...	...	.03	.01	...	...	...	.09	.06	.02	...	...	...	...	...	...	...	...	...
9.	...	...	...	...	...	...	...	...	...	...	...	...	...	...	...	...	...	...	...	...	...	...
10.	...	...	...	...	...	1.19	...	...	...	...	.03	.39	...	...	...	...	...	...	...	...	...	...
11.	...	...	...	...	...	.08	...	...	...	...	...	...	...	...	...	...	...	...	...	...	...	...
12.	...	...	...	...	...	...	...	...	...	...	...	...	...	...	.83	...	...	...	...	...	...	...
13.	.02	1.80	...	.06	.64	1.15	.56	.04	...	.16	.47	.93	...	.14	1.10	.94	.15	.40	1.34	1.12	...	.83
14.	1.08	.15	1.27	2.83	.52	.06	.50	.86	.34	.80	.28	.22	2.08	...	...	.10	.97	1.06	.23	...	...	.02
15.	...	.70	...	.02	.02	.22	...	...	...	...	.04	.06	...	...	...	...	.03	.06	...	...	...	...
16.	...	...	...	...	...	...	.03	.06	...	...	...	...	.02	.06	...	...	...	...	...	...	...	...
17.	...	.20	...	...	...	...	.03	...	...	...	...	...	...	...	...	...	.28	...	...	...	...	.04
18.	...	...	...	...	...	...	...	...	...	...	...	...	...	...	...	...	...	...	...	...	...	...
19.	...	...	...	...	...	.06	...	...	...	...	...	.34	...	...	...	...	...	...	...	...	...	...
20.	...	...	...	...	...	...	...	...	...	...	...	...	...	...	...	...	...	...	...	...	...	...
21.	...	...	...	...	...	...	...	...	...	...	...	.01	...	...	...	.05	...	...	...	...	...	...
22.	.37	.15	.42	.28	.50	.16	.44	.50	1.76	.59	.11	.04	...	.51	.43	.03	.29	.27	.82	.54	...	1.20
23.	.19	.23	.19	1.00	.12	...	.03	.53	...	...	.05	.02	.61	.17	...	...	...	.35	...	.03	...	.15
24.	...	...	...	.06	...	...	...	...	...	...	.52	...	...	...	...	...	...	.13	...	...	...	...
25.	...	...	...	...	1.10	.51	1.68	.08	...	...	...	.20	.08	.03	.17	...	.35	...	.29	...	...	...
26.	.18	.61	...	...	...	.01	...	...	.19	.16	.82	...	...	...	.04	.55	...	.08	...	.05	...	.25
27.	...	...	...	...	...	...	...	...	...	...	...	...	...	...	...	...	...	...	...	...	...	...
28.	...	...	...	...	...	...	...	...	...	...	...	...	...	...	...	...	...	...	...	...	...	...
29.	...	...	...	...	...	...	...	...	...	...	...	...	...	...	...	...	...	...	...	...	...	...
30.	...	...	...	...	...	...	...	...	...	...	...	...	...	...	...	...	...	...	...	...	...	...
Total.	1.94	4.62	2.22	4.85	3.15	4.18	3.56	2.41	2.29	2.10	2.78	3.19	3.13	1.30	3.42	2.12	2.39	3.31	2.89	2.15	...	2.81

* United States Weather Bureau Stations.

PRECIPITATION DURING SEPTEMBER, 1892—*Continued.*

DATE.	Indiana.	Johnstown.	Kane.	Kennett Square.	Lancaster.	Lansdale.	Lebanon.	LeRoy.	Lewisburg.	Ligonier.	Lock Haven.	East Mauch Chunk.	McConnellsburg.	Meadville.	Newcastle.	Ottsville.	Philadelphia.*	Philadelphia, Centennial avenue.	Philadelphia, 3301 Haverford street.	Phœnixville.	Pittsburg.*
1	.60	...	...	...	...	...	...	...	...	...	...	...	...	...	...	...	...	...	...	...	...
2	...	...	...	...	...	...	...	...	...	...	...	...	...	...	...	...	...	...	...	...	...
3	...	...	...	...	...	...	...	...	...	...	...	...	...	...	...	...	...	...	...	...	...
4	...	...	...	...	...	...	...	...	...	...	...	...	...	...	...	...	...	...	...	...	...
5	.50	.27	.50	...	...	...	.18	.21	.27	...	.22	...	.37	...	.84	...	...	...	...	...	.60
6	...	.02	...	.24	.48	...	.39	...	.08	.55	...	.32	.04	...	...	.46	.28	.28	.31	.30	...
7	...	...	.14	...	...	.40	...	...	...	...	...	...	...	...	...	...	...	...	...	...	...
8	...	.01	...	...	...	...	...	...	...	...	...	...	.15	...	.12	...	...	...	...	...	...
9	...	...	...	...	...	...	.01	...	...	...	...	...	...	...	...	...	...	...	...	.01	...
10	.43	...	.85	...	...	...	...	...	...	...	...	...	...	...	.46	...	...	...	...	...	.40
11	...	...	...	...	...	...	...	...	...	...	...	...	...	...	...	...	...	...	...	.02	.04
12	...	...	...	...	...	...	...	...	...	...	...	...	...	...	...	...	.09	.13	.12	...	...
13	.45	.42	.80	.20	.15	...	.30	.04	.33	.39	.39	.05	1.60	...	...	...	1.00	1.45	1.30	.15	.11
14	.05	.10	...	.98	1.29	1.11	1.73	1.34	1.30	.17	...	1.88	.06	...	.62	95	...	...	...	1.00	.24
15	...	...	...	...	.05	...	.04	...	...	...	...	...	...	...	...	...	...	...	...	...	...
16	.05	...	...	...	...	.01	.02	...	...	...	...	...	...	...	...	...	...	...	...	...	.01
17	...	.01	...	...	...	...	.08	...	.02	...	...	...	...	...	...	.05	...	...	...	.02	...
18	...	...	...	...	...	...	...	...	...	...	...	...	...	...	...	...	...	...	...	...	...
19	...	...	...	...	...	...	...	.10	...	...	...	...	...	...	...	...	...	...	...	...	...
20	...	...	...	...	...	...	...	...	...	...	...	...	...	...	...	...	...	...	...	...	...
21	...	.08	.05	...	...	...	...	...	...	...	...	...	...	...	...	...	...	...	...	...	...
22	...	.05	.10	.30	.19	.40	.37	.12	.35	...	.15	.32	.42	...	.16	.58	.19	.13	.21	.42	.10
23	.06	.10	...	.39	.07	...	.16	.06	.06	...	...	.05	.07	...	...	.28	.47	.45	.34	.16	...
24	...	...	...	...	...	...	...	...	...	...	.23	...	...	...	...	.05	...	...	...	...	...
25	...	...	.42	1.02	1.51	.31	.35	...	...	1.03	...	...	...	...	.33	.30	.03	.03	...	.06	.40
26	.61	.54	...	.04	...	...	.02	.17	.16	...	.35	...	...	...	...	...	...	...	...	...	.14
27	...	...	...	...	...	...	...	...	...	...	...	...	...	...	...	...	...	...	...	...	...
28	...	...	...	...	...	...	...	...	...	...	...	...	...	...	...	...	...	...	...	...	...
29	...	...	...	...	...	...	...	...	...	...	...	...	...	...	...	...	...	...	...	...	...
30	...	...	...	...	...	...	...	...	...	...	...	...	...	...	...	...	...	...	...	...	...
Total	2.75	1.60	2.86	3.17	3.74	2.23	3.63	2.04	2.57	2.14	1.34	2.62	2.75	...	2.53	2.67	2.06	2.47	2.28	2.14	2.04

* United States Weather Bureau station.

PRECIPITATION DURING SEPTEMBER, 1892—*Continued.*

DATE.	Point Pleasant.	Pottstown.	Pottsville.	Quakertown.	Reading.	Sagertown.	Seisholtzville.	Selinsgrove.	Smith's Corner.	Somerset.	South Eaton.	State College.	Swarthmore.	Uniontown.	Wellsboro.	West Chester.	Westtown.	Wilkesbarre.	Williamsport.	Wysox.	York.
1	...	...	...	...	...	.04	...	...	...	...	...	...	...	...	...	...	...	...	...	...	...
2	...	...	...	...	...	...	...	...	...	...	...	...	...	...	...	...	...	...	...	...	...
3	...	...	...	...	...	...	...	...	...	...	...	...	...	...	...	...	...	...	...	...	...
4	...	...	...	...	...	...	...	...	...	...	...	...	...	...	...	...	...	...	...	...	...
5	...	.35	...	...	...	.51	...	.45	...	.47	.06	.28	...	.90	.05	...	...	.40	...	.23	.18
6	...	...	...	.36	.40	...	...	.50	.36	...	.30	.01	.19	...	...	.27	...	...	...	...	.04
7	...	...	...	...	...	.01	.44	...	...	...	...	...	...	...	...	...	...	...	...	.03	...
8	...	...	...	...	...	.05	...	...	...	...	...	.01	...	...	...	...	...	...	...	...	...
9	...	...	...	...	...	...	...	...	...	...	...	...	...	...	...	.03	...	...	...	...	...
10	...	...	...	...	...	.94	...	...	...	...	...	...	...	...	...	...	...	...	...	...	...
11	...	...	...	...	...	...	...	...	...	...	...	...	...	...	...	...	...	...	...	...	...
12	...	...	...	...	...	...	...	...	...	...	...	...	...	...	...	...	...	...	...	...	...
13	.64	...	...	.44	.01	1.25	.33	1.65	.02	.40	.09	.57	...	.14	.20	.37	...	...	...	.51	.58
14	.75	1.20	...	.54	.75	.03	.56	.21	1.04	...	1.02	.19	.88	.23	.45	.72	...	1.35	...	...	1.19
15	...	...	...	...	.02	.03	...	...	...	...	...	.01	...	...	...	...	...	...	...	...	...
16	...	...	...	.06	...	...	.13	...	...	...	...	...	...	...	...	...	...	...	...	...	...
17	.20	...	...	.04	.15	...	...	.09	.12	...	...	.02	...	...	...	...	...	...	...	...	...
18	...	...	...	...	...	...	...	...	...	...	...	...	...	...	...	...	...	...	...	...	...
19	...	...	...	...	...	...	...	...	...	...	...	...	...	...	...	...	...	.07	...	.02	...
20	...	...	...	...	...	...	...	...	...	...	...	...	...	...	...	...	...	...	...	...	...
21	...	...	...	...	...	...	...	...	...	...	...	...	...	.19	...	...	...	...	...	.25	...
22	.44	.40	...	.56	.20	.13	.45	.36	.56	...	.32	.65	.33	.41	...	.43	...	.35	...	.25	.25
23	.77	.18	...	.11	.15	.02	.47	...	.93	...	.05	.10	.24	...	.08	.08	...	.04	...	.07	.32
24	...	...	...	...	...	...	...	.02	...	...	...	.12	...	...	...	...	...	...	...	...	.05
25	...	.20	...	.86	.85	.43	...	...	.16	...	...	...	.14	...	.40	.13	...	.25	...	.12	.05
26	...	...	...	...	.01	...	...	.01	...	.55	.13	.27	.01	.34	...	...	...	.05	...	...	...
27	...	...	...	...	...	...	...	...	...	...	...	...	...	...	...	...	...	...	...	...	...
28	...	...	...	...	...	...	...	...	...	...	...	...	...	...	...	...	...	...	...	...	...
29	...	...	...	...	...	...	...	...	...	...	...	...	...	...	...	...	...	...	...	...	...
30	...	...	...	...	...	...	...	...	...	...	...	...	...	...	...	...	...	...	...	...	...
Total	2.80	2.33	...	2.97	2.54	3.44	2.38	3.29	3.19	1.42	2.97	2.23	1.79	2.21	1 18	2.03	...	2.51	...	1.48	2.66

H. L. B.

PENNSYLVANIA STATE WEATHER SERVICE.

Mean Temperature, Rainfall and Direction of Wind September 1892

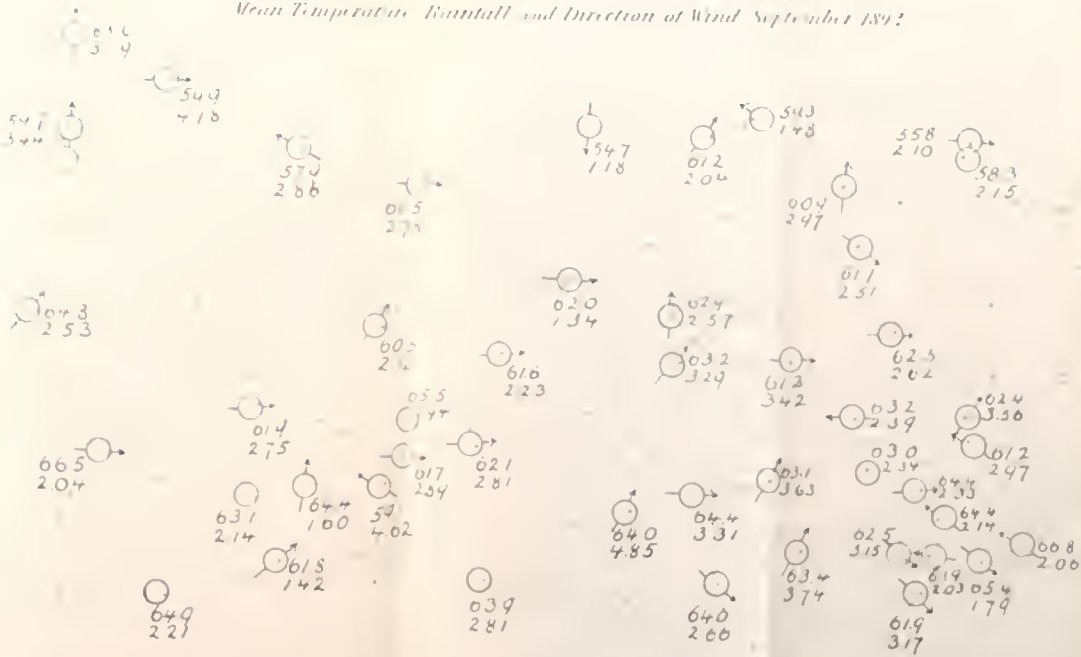

MONTHLY WEATHER REVIEW FOR OCTOBER, 1892.

HALL OF THE FRANKLIN INSTITUTE,
PHILADELPHIA, *October 31, 1892.*

General Remarks.

The prominent meteorological feature of the month was the marked deficiency in rainfall. During the whole month a serious drouth affected nearly the entire state, a few of the northwestern counties, only, received even a normal amount of rainfall.

In the central southern counties the total monthly fall was less than one-fourth of an inch. Elsewhere, less than one inch was recorded, except in the northwest.

The drouth did not seriously injure winter grain. Shortage in water supplies and favorable opportunity for forest fires were the most harmful effects. A high percentage of clear weather during the month, giving warm days and cool nights, was a consequence of the drouth, which was the most extensive on record for this state. Very little snow fell, the greatest amount occurring at Blue Knob.

Mean temperature and departure from normal:

October, 1888, mean 43°.1, 3°.0 below normal.
October, 1889, mean 47°.2, 4°.0 below normal.
October, 1890, mean 50°.9, 1°.0 below normal.
October, 1891, mean 50°.4, 1°.5 below normal.
October, 1892, mean 50°.5, 1°.4 below normal.

Mean precipitation:

October, 1888, 4.03 inches.
October, 1889, 3.85 inches.
October, 1890, 5.87 inches.
October, 1891, 3.06 inches.
October, 1892, 0.72 inch.

Temperature.

The mean temperature for October, 1892, was 50°.5, which is about 1°.4 below the normal, and 0°.1 above the corresponding month of 1891.

The mean of the daily maximum and minimum temperatures, 82°.3 and 39°.3, gives an average daily range of 23°.0, and a monthly mean of 50°.8.

Highest monthly mean, 57°.3 at Philadelphia (Centennial avenue).

Lowest monthly mean, 43°.2 at Wellsboro.

Highest temperature recorded during the month, 83°.0 on the 1st at Coatesville.

Lowest temperature, 16°.0 on the 25th at Wellsboro.

Greatest local monthly range, 59° at Wellsboro.

Least local monthly range, 37° at Erie.

Greatest daily range, 50° at Selinsgrove on the 3d.

Least daily range, 3°.0 at Newcastle on the 29th and South Eaton on the 5th.

From January 1, 1892, to October 31, 1892, the deficiency in temperature at Philadelphia was 17°, at Erie 117° and at Pittsburg 107°.

Barometer.

The mean pressure for the month, 30.05, is about .02 inch below the normal. At the United States weather bureau stations, the highest observed was 30.48, at Harrisburg, on the 14th, and the lowest 29.44, at Erie, on the 29th.

Precipitation.

The average rainfall 0.72 inch for the month, is a deficiency of 2.44 inches. The largest monthly totals in inches were Sægertown, 2.93; Columbus, 2.79; Meadville, 2.41, and Kane, 2.32 inches.

The least were McConnellsburg, 0.00; Carlisle, 0.05; Altoona, 0.10; Huntingdon, 0.12; York, 0.14; Harrisburg, 0.15 and Reading, 0.20.

The prevailing wind was from the northwest.

Average number: Rainy days, 6; clear days, 13; fair days, 11; cloudy days, 7.

Miscellaneous Phenomena.

Thunder Storms.—Blue Knob, 1st, 3d; Le Roy, 3d; Johnstown, 1st; Emporium, 3d; East Mauch Chunk, 4th; State College, 4th; Lock Haven, 3d; Sægertown, 3d; Huntingdon, 4th; Indiana, 4th; Newcastle, 1st; Lebanon, 5th; Wilkesbarre, 3d; Girardville, 4th; Wellsboro, 3d; Lewisburg, 3d; Columbus, 3d.

Hail.—Blue Knob, 4th; Emporium, 4th; Meadville, 4th; Sægertown, 4th; Newcastle, 5th, 29th; Lebanon, 5th; Coopersburg, 5th; Drifton, 5th; Girardville, 5th; Lewisburg, 5th; York, 5th.

Snow.—Blue Knob, 4th, 5th, 23d, 25th, 27th, 29th; Le Roy, 5th; Johnstown, 5th, 26th, 29th; Emporium, 5th, 25th; Coatesville, 5th; Meadville, 25th, 30th; Sægertown, 5th; Harrisburg, 5th; Erie, 2d; Lebanon, 5th; Drifton, 5th; Philadelphia (Centennial avenue), 5th; Girardville, 5th; Somerset, 26th; Wellsboro, 5th; Columbus, 5th; Dyberry, 5th, 24th; York, 5th.

Frost.– Blue Knob, 2d, 5th, 6th, 9th, 10th; Hollidaysburg, 5th, 7th, 11th, 20th, 21st, 22d, 31st; Le Roy, 2d, 5th, 6th, 10th, 24th, 25th, 28th; Quakertown, 2d, 3d, 6th, 10th, 11th, 26th, 27th, 29th, 31st; Johnstown, 2d, 3d, 6th, 7th, 10th, 11th, 20th, 22d, 24th, 25th, 26th, 28th, 31st; Emporium, 3d, 20th, 22d, 24th, 31st; East Mauch Chunk, 6th, 11th, 20th, 22d, 31st; State College, 2d, 6th, 10th, 11th, 20th, 22d, 24th, 28th, 31st;

Coatesville, 6th, 7th, 10th, 11th, 20th, 22d, 24th, 25th, 26th, 27th, 28th, 31st; Phœnixville, 5th, 6th 10th, 31st; Grampian, 2d, 11th, 24th, 25th; Lock Haven, 2d, 25th, 26th; Meadville, 5th, 10th, 20th, 25th, 31st; Sægertown, 11th, 20th, 21st, 30th, 31st; Carlisle, 2d, 7th, 11th, 22d, 23d; Huntingdon, 2d, 3d, 7th, 10th, 11th, 20th, 24th, 25th, 28th, 31st; Lancaster, 2d, 22d, 31st; Newcastle, 2d, 3d, 6th, 10th, 11th, 20th, 22d, 24th, 27th, 28th, 31st; Lebanon, 6th, 7th, 10th, 11th, 20th, 25th, 31st; Drifton, 2d, 3d, 10th, 31st; Wilkesbarre, 6th, 22d, 31st; Philadelphia, 6th, 7th, 27th, 31st, (Centennial avenue) 6th, 7th, 16th, 27th, 31st, (Haverford street) 22d, 27th, 28th, 31st; Selinsgrove, 5th, 6th, 10th, 11th, 22d, 23d, 30th; Somerset, 2d, 6th, 10th, 11th, 12th, 14th, 20th, 22d, 24th, 25th, 27th; Lewisburg, 2d, 3d, 7th, 10th, 22d, 25th, 27th; Columbus, 2d, 10th, 12th, 13th, 20th, 22d, 23d, 24th, 25th, 31st; Dyberry, 2d, 10th, 11th, 12th, 20th, 22d, 23d, 31st; Honesdale, 2d, 3d, 6th, 10th, 20th, 22d, 23d, 28th, 29th, 30th, 31st; South Eaton, 2d, 3d, 6th, 10th, 11th, 20th, 22d, 23d, 25th, 28th, 29th, 31st; York, 2d, 7th, 11th, 20th, 22d.

Sleet.—Blue Knob, 3d, 9th, 23d, 30th; Le Roy, 5th; Lock Haven, 5th; Meadville, 5th, 25th, 30th; Sægertown, 22d, 23d.

Aurora—Le Roy, 5th, 10th; Grampian, 12th; Meadville, 17th; Lewisburg, 15th; Dyberry, 23d.

Coronæ.—Blue Knob, 3d, 30th, 31st; Le Roy, 5th; Emporium, 3d, 5th, 28th, 29th, 31st; Sægertown, 2d, 30th, 31st; Lebanon, 5th, 28th, 31st; Dyberry, 31st.

Solar Halos.—Lebanon, 29th, 31st; Philadelphia (Centennial avenue), 15th, (Haverford street) 15th, 31st; Girardville, 25th.

Lunar Halos.—Blue Knob, 2d, 30th, 31st; Hollidaysburg, 2d, 31st; Quakertown, 31st; State College, 2d, 5th; Phœnixville, 31st; Grampian, 31st; Meadville, 30th, 31st; Sægertown, 31st; Carlisle, 2d; Harrisburg, 30th; Lancaster, 3d, 7th; Lebanon, 30th; Philadelphia (Centennial avenue), 31st; Selinsgrove, 26th; Lewisburg, 3d.

Meteors.—Le Roy, 15th; State College, 14th; Meadville, 17th; Philadelphia (Centennial avenue), 31st; Dyberry, 17th.

Parhelias.—Le Roy, 15th, 31st.

H. L. BALL,
Observer Weather Bureau, Assistant Director.

MONTHLY SUMMARY OF REPORTS *by Voluntary Observers of the Pennsylvania State Weather Service for October, 1892.*

County.	Station.	Elevation.	Barometer Reduced to Sea Level.			Temperature.											
							Maximum.		Minimum.				Daily Range.				
			Mean.	Highest.	Lowest.	Mean.	Highest.	Date.	Lowest.	Date.	Mean of maximum.	Mean of minimum.	Mean.	Greatest.	Date.	Least.	Date.
Allegheny,	Pittsburg,*	820	30.08	30.42	29.66	54.0	78	18	33	6	63.5	44.6	18.9	32	14	7	29
Berks,	Hamburg,	380	....	....	....	52.3	82	1	26	31	64.4	39.3	25.1	41	7	13	18
Berks,	Reading,*	280	....	....	....	49.9	....	....	....	....	....	....	....	....	....	....	....
Blair,	Altoona,†	1,181	....	....	....	55.6	78	1	40	22	63.7	47.5	16.2	28	3,14	6	26,27
Blair,	Blue Knob,	2,500	....	....	....	46.8	68	15	28	6	53.9	39.8	14.1	22	7,15	3	8
Blair,	Hollidaysburg,	947	....	....	....	49.9	78	14	21	31	64.5	32.6	31.9	45	3,15	13	27
Bradford,	Wysox,	718	30.04	30.45	29.54	46.7	74	14	27	2,31	59.0	36.0	23.0	39	11	8	26
Bradford,	LeRoy,	1,400	....	....	....	49.1	76	13	29	25	57.7	40.5	17.2	28	13	7	9
Bucks,	Hulmeville,*	....	....	....	....	....	....	....	....	....	....	....	....	....	....	....	....
Bucks,	Forks of Neshaminy,	....	....	....	....	52.8	....	....	....	....	....	....	....	....	....	....	....
Bucks,	Quakertown,	536	30.07	30.48	29.63	49.0	78	1	27	31	63.4	38.8	24.6	37	7	11	18
Cambria,	Johnstown,*	1,184	30.11	30.50	29.71	51.3	79	18	27	31	63.3	39.2	24.1	42	7	6	27
Cameron,	Emporium,*	1,050	30.12	30.50	29.67	50.6	78	18	28	31	62.3	38.9	23.4	40	11	6	29
Carbon,	East Mauch Chunk,	550	....	....	....	50.5	78	14	24	31	62.3	38.4	23.9	38	11,22	9	5,30
Centre,	State College,	1,191	30.00	30.44	29.51	49.6	75	14	31	6	59.6	39.3	20.3	35	14	6	25,27
Chester,	West Chester,	455	30.01	30.43	29.56	52.5	79	1	33	6	64.0	43.9	20.1	31	7	9	18
Chester,	Coatesville,	380	....	....	....	49.8	83	1	27	27	67.6	37.8	29.8	43	7	9	19
Chester,	Kennett Square,*	275	....	....	....	49.3	....	....	....	....	....	....	....	....	....	....	....
Chester,	Phœnixville,*	190	30.06	30.49	29.59	53.8	81	1	29	31	65.6	42.1	23.5	37	7	9	18
Chester,	Westtown,	350	....	....	....	....	....	....	....	....	....	....	....	....	....	....	....
Clearfield,	Grampian,	1,450	....	....	....	47.3	72	1,14	30	24,25	57.7	38.5	18.2	34	11,12	4	26,27
Clinton,	Lock Haven,	560	....	....	....	49.6	79	15	27	31	64.1	36.2	27.9	41	14	7	5
Crawford,	Meadville (27 days),	1,300	....	....	....	50.2	80	13	32	30	61.0	39.1	21.9	38	13	8	25
Crawford,	Sægertown,*	....	....	....	....	47.1	76	15	25	31	59.6	34.6	25.0	43	13	8	9
Cumberland,	Carlisle,	480	....	....	....	49.9	79	1,14	30	25,31	65.2	39.7	25.5	40	7	15	13,28
Dauphin,	Harrisburg,*	361	30.05	30.48	29.60	53.7	77	14	36	31	62.4	45.0	17.4	35	7	8	24
Delaware,	Swarthmore College,*	190	30.04	30.40	29.65	54.3	80	1	31	6	64.8	43.9	20.9	31	10	8	6
Erie,	Erie,*	681	30.03	30.41	29.44	52.0	75	18	38	31	59.0	46.0	13.0	27	18	4	16
Fayette,	Uniontown (22 days),	1,000	....	....	....	53.0	78	1	31	31	62.9	43.1	19.8	39	3	7	29
Fulton,	McConnellsburg,	875	....	....	....	51.5	82	1,14	24	28,31	66.8	36.3	30.5	46	14	15	9
Huntingdon,	Huntingdon,*	650	....	....	....	50.8	81	14	25	31	64.9	36.6	28.3	46	14	9	26
Indiana,	Indiana (25 days),	1,350	....	....	....	49.2	76	16	24	24,30	63.7	36.5	27.2	38	14	15	26
Lancaster,	Lancaster, F. & M. College,*	413	30.07	30.39	29.60	52.4	79	1	33	31	63.6	41.3	22.3	34	7	7	24
Lawrence,	Newcastle,	932	....	....	....	52.3	78	15	25	31	63.2	35.9	27.3	45	3	3	29
Lebanon,	Lebanon,*	458	30.04	30.47	29.58	52.1	78	1	28	31	64.5	39.8	24.7	40	7	12	13

Lehigh.	Coopersburg.	520	....	....	....	51.5	74	1	35	31	61.1	44.1	17.0	25	37	9	26
Luzerne,	Drifton (26 days).*	1,683	30.01	30.38	29.56	48.7	72	14,15	28	31	59.4	38.0	21.4	37	3	9	26
Luzerne,	Wilkesbarre,*	575	....	....	....	50.5	75	15	27	31	62.5	38.6	23.9	38	11	10	9,17
Lycoming,	Williamsport,*	....	....	....	....	....	....	....	....	....	....	....	....	....	....	....	....
McKean,	Kane,*	2,000	....	....	....	48.2	74	13	27	2	58.6	37.8	20.8	33	2,12	7	9
McKean.	Smethport,*	1,500	....	....	....	....	....	....	....	....	....	....	....	....	....	....	....
Montgomery,	Pottstown,	150	....	....	....	53.4	79	1	28	31	64.7	43.0	21.7	37	7	7	23
Philadelphia.	Weather bureau.*	117	30.03	30.45	29.58	56.4	79	1	36	6	65.0	47.9	17.1	29	14	8	30
Philadelphia,	1529 Centennlal avenue.*	120	30.04	30.45	29.59	57.3	82	1	36	6	67.4	47.3	20.1	30	14	10	18
Philadelphia.	3301 Haverford street,*	120	....	....	....	55.3	79	1	34	6	64.4	46.2	18.2	29	7	9	30
Schuylkill,	Girardville.	1,000	30.01	30.34	29.61	49.0	72	14	29	31	59.7	39.4	20.3	31	11,14	7	9
Snyder,	Selinsgrove.*	455	30.05	30.38	29.75	50.3	76	1	23	3,30	63.1	37.5	25.6	50	3	13	8,23
Somerset.	Somerset.	2.250	....	....	....	45.8	75	1	28	2	60.2	35.1	25.1	48	2	9	27
Sullivan.	Eagles Mere.	2,060	....	....	....	....	....	....	....	....	....	....	....	....	....	....	....
Tioga,	Wellsboro.	1,327	30.01	30.33	29.49	43.2	75	14	16	25	55.9	34.0	21.9	47	14	6	16
Union.	Lewisburg, *	450	30.07	30.45	29.72	50.6	77	14	24	25	63.7	37.6	26.1	42	11	11	8
Warren,	Columbus.	1.410	....	....	....	47.8	80	13	25	31	60.0	36.0	24.0	48	13	4	29
Wayne.	Dyberry,	1,100	....	....	....	44.4	76	14	23	31	58.4	33.5	24.9	41	11	6	25
Wayne,	Honesdale,	1,000	....	....	....	47.4	71	14	26	31	57 5	37.2	20.3	33	11	9	25
Westmoreland.	Ligonier (21 days).	1,750	....	....	....	50.2	79	1,13	28	21	68.4	32.2	36.2	48	1	24	5
Wyoming,	South Eaton.*	660	....	....	....	49.8	73	14,15	28	31	60.3	39.3	21.0	38	11	33	5
York.	York, *	385	30.01	30.38	29.66	2.3	81	1	26	31	65.6	38.8	27.0	46	7	14	5

* Observation taken at 8 a. m. and 8 p. m. † Observation taken at 12 noon.

MONTHLY SUMMARY OF REPORTS—*Continued.*

County.	Station.	Relative humidity.	Dew point.	Precipitation. Total.	Precipitation. Snow (inches).	Precipitation. Number of days with rain.	Number of days. Clear.	Number of days. Fair.	Number of days. Cloudy.	Wind. Prevailing direction. 7 a. m.	Wind. Prevailing direction. 2 p. m.	Wind. Prevailing direction. 9 p. m.	Observer.
Allegheny	Pittsburg,*	64.2	40.0	0.51	T	7	9	10	12	NW	NW	NW	O. D. Stewart, Weather Bur.
Berks,	Hamburg,	...	...	0.37	...	4	5	23	3	NW	...	...	Wm. Shipe.
Berks,	Reading,*	...	...	0.20	...	7	...	...	...	...	...	...	Franklin Yager.
Blair,	Altoona,†	...	...	0.10	...	1	...	...	...	...	...	...	Dr. C. B. Dudley.
Blair.	Blue Knob,	...	...	1.42	2.5	8	12	13	6	NW	NW	NW	A. H. Boyle.
Blair,	Hollidaysburg,	71.0	40.0	0.29	...	2	13	12	6	W	W	W	Prof. J. A. Stewart.
Bradford,	Wysox,	83.0	41.0	1.02	...	6	7	8	16	NW	NW	NW	Chas. Beecher.
Bradford,	Leroy,	...	...	0.91	0.5	9	6	14	11	SW	SW	SW	G. W. T. Warburton.
Bucks.	Hulmeville,*	...	...	...	...	...	...	...	...	...	...	...	L. Townsend.
Bucks,	Forks of Neshaminy,	...	...	0.49	...	3	14	15	2	W	W	W	J. C. Hilsman.
Bucks,	Quakertown.	75.1	42.2	0.63	...	7	13	14	4	NW	NW	NW	J. L. Heacock.
Cambria.	Johnstown,*	...	...	0.88	T	9	11	14	6	S	...	S	E. C. Lorentz.
Cameron,	Emporium.*	72.5	42.5	1.35	T	10	7	15	9	NW	...	W	T. B Lloyd.
Carbon,	East Mauch Chunk,	...	...	0.82	...	7	17	12	2	W	W	W	F. G. Wintermute.
Centre,	State College.	71.8	40.4	0.28	...	5	10	9	12	W	W	W	Prof. Wm. Frear.
Chester,	West Chester,	61.0	38.5	0.36	...	5	22	6	3	W	NW	W	J. G. Greene, D. D. S.
Chester,	Coatesville.	...	...	0.48	...	4	17	11	3	W	W	W	W. T. Gordon.
Chester,	Kennett Square,*	...	...	0.43	...	3	17	12	2	NW	...	NW	B. P. Kirk.
Chester,	Phœnixville,*	75.6	43.4	0.35	...	4	9	11	11	NW	...	NW	Knowles Croskey.
Chester,	Westtown,	...	...	...	...	...	...	...	...	...	...	...	J. H. Haines.
Clearfield,	Grampian,	...	...	0.59	...	9	6	15	10	W	W	W	N. Moore.
Clinton,	Lock Haven.	...	...	0.32	...	3	13	5	13	W	W	W	Prof. J. H. Robb.
Crawford,	Meadville (27 days),	...	...	2.41	T	9	5	10	12	SE	SW	SW	Chas. Graves.
Crawford,	Sægertown,*	...	...	2.93	T	16	10	8	13	NW	...	NW	Miss E. A. G. Apple.
Cumberland	Carlisle,	86.6	47.0	0.05	...	2	15	13	3	NW	SW	N	J. E. Pague.
Dauphin,	Harrisburg,*	72.6	42.6	0.15	T	4	14	14	3	W	W	W	F. Ridgway, Weather Bureau.
Delaware,	Swarthmore College.*	91.0	48.0	0.30	...	3	11	16	4	NW	...	NW	Prof. Susan J. Cunningham.
Erie,	Erie,*	68.0	40.0	1.96	...	13	7	14	10	SW	SW	SW	Peter Wood, Weather Bureau.
Fayette,	Uniontown (22 days),	...	...	1.05	...	4	13	6	3	NW	NW	NW	Wm. Hunt.
Fulton,	McConnellsburg.	67.0	39.9	0.00	...	0	18	11	2	NW	W	NW	T. F. Sloan.
Huntingdon,	Huntingdon,*	...	...	0.12	...	3	19	5	7	W	...	W	Prof. W. J. Swigart.
Indiana,	Indiana (25 days),	79.0	44.0	1.02	...	2	7	12	6	W	W	N	Prof. S. G. Schmucker.
Lancaster,	Lancaster, F. & M. College,*	73.2	41.0	0.30	...	4	13	15	3	SW	...	W	L. T. Lampe.
Lawrence.	Newcastle.	...	...	0.57	...	7	8	10	13	SW	SW	SW	W. T. Butz.
Lebanon.	Lebanon,*	82.4	42.4	0.29	T		17	13	1	SW	SW	SW	G. W. Hayes, C. E

Lehigh,	Coopersburg,	...	...	0.60	...	7	12	14	5	NW	NW	NE	Dr. M. H. Boyce.
Luzerne,	Drifton (26 days), *	76.0	41.0	1.38	...	5	12	8	6	...	...	...	J. R. Wagner.
Luzerne,	Wilkesbarre,*	...	...	0.72	...	5	19	2	10	W	...	W	A. W. Betterly.
Lycoming,	Williamsport,*	...	...	...	...	...	...	...	...	...	...	...	E. J. Fisher.
McKean,	Kane,*	...	...	2.32	...	13	15	...	16	SE	...	...	G. H. Kemp.
McKean,	Smethport,*	...	...	...	...	...	...	...	...	...	...	...	Armstrong & Brownell.
Montgomery,	Pottstown,	72.0	42.0	0.32	...	2	22	7	2	NW	NW	NW	Chas. Moore, D. D. S.
Philadelphia,	Weather bureau,*	66.2	42.4	0.30	...	3	16	14	1	NW	NW	NW	L. M. Dey, Weather Bureau.
Philadelphia,	1529 Centennial avenue,*	71.1	43.6	0.44	...	5	15	15	1	NW	...	NW	Jno. Comly.
Philadelphia,	3301 Haverford street,*	70.1	43.4	0.48	...	4	...	...	...	...	...	...	J. C. Trautwine 3d.
Schuylkill,	Girardville,	...	...	0.41	...	6	14	10	7	NW	NW	NW	E. C. Wagner.
Snyder,	Selinsgrove,*	87.5	44.2	0.37	...	4	7	18	6	NW	...	NW	J. M. Boyer.
Somerset,	Somerset,	96.2	44.8	0.32	...	1	7	11	13	NW	NW	NW	W. M. Schrock.
Sullivan,	Eagles Mere,	...	...	...	...	...	...	...	...	...	...	...	E. S. Chase.
Tioga,	Wellsboro,	80.1	31.0	0.38	...	5	6	10	15	N	SW	W	H. D. Deming.
Union,	Lewisburg,*	83.4	36.8	0.22	...	8	10	15	6	S	...	S	Prof. W. G. Owens.
Warren,	Columbus,	68.5	32.5	2.79	T	15	11	12	8	SW	SW	SW	Wm. Loveland.
Wayne,	Dyberry,	...	...	0.82	T	7	12	8	11	NW	NW	NW	Theodore Day.
Wayne,	Honesdale,	77.0	40.0	0.82	...	6	...	...	...	...	...	...	Jno. Torrey.
Westmoreland,	Ligonier (21 days),	...	...	0.51	...	2	11	10	...	...	...	...	J. T. Ambrose.
Wyoming,	South Eaton,*	...	...	0.77	...	6	13	6	12	NW	...	NW	B. M. Hall.
York,	York,*	79.3	42.7	0.14	T	2	17	11	3	NW	...	NW	Mrs. L. H. Grenewald.

* Observation taken at 8 a. m. and 8 p. m. † Observation taken at 12 noon.

H. L. BALL,
Observer in Charge.

PRECIPITATION FOR OCTOBER, 1892.

DATE.	Altoona.	Blue Knob.	Brower's Lock.	Carlisle.	Coatesville.	Columbus.	Coopersburg.	Doylestown.	Drifton.	Dyberry.	Emporium.	Erie.	Forks of Neshaminy.	Frederick.	Girardville.	Grampian.	Hamburg.	Harrisburg.	Hollidaysburg.	Honesdale.
1.		.03																		
2.																				
3.						.30						.18								
4.	.10	.31				.07	.10		.37	.16	.46	.04	.14			.15		.06	.27	.05
5.		.10				.11	.17		.49	.20	.19				.06		.06			.26
6.																				
7.						.05										.04				
8.				.03	.30	.12	.10	.14	.10	.14	.06	.24		.10	.15		.13			.24
9.		.60	.28		.07		.12				.02	.04	.30	.16	.04			.06		
10.																				
11.																				
12.																				
13.																				
14.																				
15.						.13						.07								
16.							.03			.17		.05			.08	.05	.07			.15
17.																				
18.									.38											
19.		.13			.03	.22	.01		.04	.07	.06	.40			.04	.05		.01		.04
20.																				
21.						.03					.05					.02				
22.																				
23.						.01						.03								
24.						.01														
25.						.06						.08								
26.		.15				.26				.03	.09	.14				.14				
27.		.05				.02					.01	.16							.02	
28.												.05								
29.		.05	.05	.02	.08	1.33	.07	.03		.05	.37	.48	.05	.06	.04	.08	.11	.02		.08
30.						.07					.04					.06				
31.																				
Total.	.10	1.42	.33	.05	.48	2.79	.60	.17	1.38	.82	1.35	1.96	.49	.32	.41	.59	.37	.15	.29	.82

PRECIPITATION FOR OCTOBER, 1892—*Continued.*

DATE.	Hulmeville.	Huntingdon.	Indiana.	Johnstown.	Kane.	Kennett Square.	Lancaster.	Lansdale.	Lebanon.	Le Roy.	Lewisburg.	Ligonier.	Lock Haven.	East Mauch Chunk	McConnellsburg.	Meadville.	Newcastle.	Ottsville.	Philadelphia, weather Bureau.	Philadelphia, 1529 Centennial avenue.
1.	...	...	.12	.06	...	...	...	...	...	...	...	...	...	...	...	...	...	...	...	...
2.	...	...	...	...	...	...	...	...	...	...	...	...	...	...	...	...	...	...	...	...
3.	...	.07	...	...	...	...	...	...	...	.16	...	.31	.20	...	...	...	.13	...	...	...
4.	...	...	...	.36	.23	...	.02	...	.03	.18	.02	...	...	.22	...	.15	...	.04	...	...
5.	...	...	...	.07	.17	...	...	...	.04	.12	.01	...	.01	.35	...	...	.05	.18	.04	.02
6.	...	...	...	...	...	...	...	...	...	...	...	...	...	...	...	...	...	...	...	.08
7.	...	...	...	...	.10	...	...	...	...	...	...	...	...	...	...	...	...	...	...	...
8.	...	.01	...	.02	.09	.05	.05	...	.11	.03	.10	...	...	.04	...	.17	.11	...	...	...
9.	...	...	...	.03	...	.33	.17	.30	...	.03	.01	...	...	.13	...	.15	.07	.26	.22	...
10.	...	...	...	...	...	...	...	...	...	...	...	...	...	...	...	...	...	...	...	.28
11.	...	...	...	...	...	...	...	...	...	...	...	...	...	...	...	...	...	...	...	...
12.	...	...	...	...	...	...	...	...	...	...	...	...	...	...	...	...	...	...	...	...
13.	...	...	...	...	...	...	...	...	.02	...	...	...	...	...	...	...	...	...	...	...
14.	...	...	...	...	...	...	...	...	...	...	...	...	...	...	...	...	...	...	...	...
15.	...	...	...	...	.30	...	...	...	...	...	...	...	.11	...	...	...	...	...	...	...
16.	...	...	...	.12	...	...	...	...	.01	.23	.01	...	...	.01	...	...	...	...	...	...
17.	...	...	...	...	...	...	...	...	...	.02	...	...	...	...	...	...	...	...	...	...
18.	...	...	...	...	.08	...	...	...	...	...	...	...	...	.01	...	...	...	...	...	...
19.	...	...	...	.07	...	...	...	...	...	...	.01	.21	...	...	...	.36	.12	...	...	.01
20.	...	...	...	...	...	...	...	...	...	...	...	...	...	...	...	...	...	...	...	...
21.	...	...	...	...	...	...	...	...	...	...	.01	...	...	...	...	...	...	...	...	...
22.	...	...	...	...	...	...	...	...	...	...	...	...	...	...	...	...	...	...	...	...
23.	...	...	...	...	.06	...	...	...	...	...	...	...	...	...	...	...	...	...	...	...
24.	...	...	...	...	...	...	...	...	...	...	...	...	...	...	...	.06	...	...	...	...
25.	...	...	...	...	.10	...	...	...	...	...	...	...	...	...	...	...	...	...	...	...
26.	...	...	.90	.14	.22	...	...	...	...	.01	...	...	...	...	...	.70	.04	...	...	...
27.	...	...	...	...	.05	...	...	...	...	...	...	...	...	...	...	.17	...	...	...	...
28.	...	...	...	...	.23	...	...	...	...	...	...	...	...	...	...	...	...	...	...	...
29.	...	.04	...	...	.58	.05	.06	.25	.08	.10	.04	...	...	.06	...	.42	.05	...	.04	.05
30.	...	...	...	.01	.11	...	...	...	...	...	...	...	...	...	...	.23	...	...	...	...
31.	...	...	...	...	...	...	...	...	...	...	...	...	...	...	...	...	...	...	...	...
Total.	...	.12	1.02	.88	2.32	.43	.30	.55	.29	.91	.21	.52	.32	.82	...	2.41	.57	.48	.30	.44

PRECIPITATION FOR OCTOBER, 1892—*Continued.*

DATE.	Philadelphia, 3301 Haverford street.	Phœnixville.	Pittsburg.	Point Pleasant.	Pottstown.	Quakertown.	Reading.	Sœgertown.	Seisholtzville.	Selinsgrove.	Smith's Corner.	Somerset.	South Eaton.	State College.	Swarthmore.	Uniontown.	Wellsboro.	West Chester.	Wilkesbarre.	Wysox.	York.
1.	...	...	.04	...	...	...	...	.02	...	...	...	...	...	...	...	.27	...	...	...	...	...
2.	...	...	...	...	...	...	...	...	...	...	...	...	...	...	...	...	...	...	...	...	...
3.	...	...	...	...	...	...	...	.03	...	...	...	...	...	...	...	...	.10	...	.10	.26	...
4.	...	.01	.16	.10	...	.08	.01	.14	...	...	.04	.32	.24	.13	...	.32	.05	...	.15	.42	...
5.	.10	.02	...	...	...	.06	.01	.03	...	...	.07	...	.07	.04	...	...	...	.02	...	.06	...
6.	...	...	...	...	...	...	...	...	...	...	...	...	...	...	...	...	...	...	...	...	...
7.	...	...	...	...	...	...	...	.07	...	...	...	...	...	...	...	...	...	...	...	...	...
8.	...	...	.02	...	.25	.28	.10	.03	.37	.02	...	...	.06	...	...	...	...	.18	.06	...	.12
9.	.32	.28	.08	.40	...	.10	.05	.03	...	.11	.29	...	.08	...	.28	...	...	.06	...	...	...
10.	...	...	...	...	...	...	...	...	...	...	...	...	...	...	...	...	...	...	...	...	...
11.	...	...	...	...	...	...	...	...	...	...	...	...	...	...	...	...	...	...	...	...	...
12.	...	...	...	...	...	...	...	...	...	...	...	...	...	...	...	...	...	...	...	...	...
13.	...	...	...	...	...	...	...	...	...	...	...	...	...	...	...	...	...	...	...	...	...
14.	...	...	...	...	...	...	...	...	...	...	...	...	...	...	...	...	...	...	...	...	...
15.	...	...	...	...	...	...	...	.02	...	...	...	...	...	...	...	...	...	...	.36	.22	...
16.	...	...	.01	...	...	.02	...	.23	.10	.15	...	...	.24	.05	...	...	.10	...	...	...	.02
17.	...	...	...	...	...	...	...	...	...	...	...	...	...	...	...	...	...	...	...	...	...
18.	...	...	...	...	...	...	...	...	...	...	...	...	...	...	...	...	...	...	...	...	...
19.	.01	.04	.19	...	...	.04	.01	.28	...	.09	...	...	...	...	.01	.37	.05	.06	.05	...	...
20.	...	...	...	...	...	...	.01	...	...	...	...	...	...	...	...	...	...	...	...	...	...
21.	...	...	.01	...	...	...	...	...	...	...	...	...	...	.04	...	...	...	...	...	...	...
22.	...	...	...	...	...	...	...	.02	...	...	...	...	...	...	...	.09	...	...	...	...	...
23.	...	...	...	...	...	...	...	.01	...	...	...	...	...	...	...	...	...	...	...	...	...
24.	...	...	...	...	...	...	...	...	...	...	...	...	...	...	...	...	...	...	...	...	...
25.	...	...	...	...	...	...	...	...	...	...	...	...	...	...	...	...	...	...	...	...	...
26.	...	...	...	...	...	...	...	.32	...	...	...	...	...	...	...	...	...	...	...	...	...
27.	...	...	...	...	...	...	...	.84	...	...	...	...	...	...	...	...	.08	...	...	.05	...
28.	...	...	...	...	...	...	...	...	...	...	...	...	...	...	...	...	...	.04	...	.01	...
29.	.05	...	...	.50	.07	.05	.01	.59	.14	...	.05	...	.08	.02	.01	...	...	...	...	...	...
30.	...	...	...	...	...	...	...	.27	...	...	...	...	...	...	...	...	...	...	...	...	...
31.	...	...	...	...	...	...	...	...	...	...	...	...	...	...	...	...	...	...	...	...	...
Total.	.48	.35	.51	1.00	.32	.63	.20	2.93	.61	.37	.45	.32	.77	.28	.30	1.05	.38	.36	.72	1.02	.14

H. L. B.

PENNSYLVANIA STATE WEATHER SERVICE

Mean Temperature, Rainfall, Prevailing Direction of Wind



MONTHLY WEATHER REVIEW FOR NOVEMBER, 1892.

HALL OF THE FRANKLIN INSTITUTE,
PHILADELPHIA, *November 30, 1892.*

General Remarks.

The temperature, for the first time since the establishment of the service, was slightly below the normal. The warmest periods were from the 1st to the 3d and from the 15th to the 18th, and the coldest from the 23d to the 27th. Generally the weather was mild and favorable to winter grain, which is reported as looking very well.

The drouth, which had prevailed throughout October, was entirely broken early in the month.

In the vicinity of Pittsburg and Newcastle the rainfall was below the normal. Elsewhere more than the usual amount occurred.

The snowfall was about the average. In the mountains the ground was covered for several days, but in the valleys and in the southern counties very little occurred. The greatest depth recorded was thirty-three and one-half inches at Blue Knob, one of the highest points in the state.

Mean temperature and departure from normal:

November, 1887, mean, 39°.2, about normal.
November, 1888, mean, 42°.0, 2°.4 above normal.
November, 1889, mean, 41°.0, 2°.3 above normal.
November, 1890, mean, 41°.5, 1°.9 above normal.
November, 1891, mean, 39°.6, about normal.
November, 1892, mean, 39.°1, 0°.5 below normal.

Mean precipitation:

November, 1887, 1.80 inches.
November, 1888, 3.37 inches.
November, 1889, 6.72 inches.
November, 1890, 1.49 inches.
November, 1891, 2.65 inches.
November, 1892, 4.34 inches.

Temperature.

The mean temperature for November, 1892, was 39°.1, which is about one-half degree below the normal, and 0°.5 below the corresponding month of 1891.

The mean of the daily maxima and minima temperatures, 46°2 and 31°.8, gives an average daily range of 14°.4 and a monthly mean of 39°.0.

Highest monthly mean, 44°.6 at Philadelphia, Centennial avenue.

Lowest monthly mean, 33°.6, at Blue Knob.

Highest temperature recorded during the month, 80°.0, on the 14th, at Columbus.

Lowest temperature, 10°.0 on the 23d and 24th, at Somerset.

Greatest local monthly range, 54°.0 at Pittsburg, Hollidaysburg and Coatesville.

Least local monthly range, 40°.0 at Altoona and Harrisburg.

Greatest daily range, 41°.0 at Coatesville, on the 1st.

Least daily range, 1°.0 at Blue Knob on the 25th, and Columbus on the 8th.

From January 1, 1892, to November 30, 1892, the deficiency in temperature at Philadelphia was 66°, at Erie 197°, and at Pittsburg 195°.

Barometer.

The mean pressure for the month, 30.09, is about .04 above the normal. At the United States weather bureau stations, the highest observed was 30.47 at Harrisburg on the 9th, and the lowest 29.40 at Erie on the 17th.

Precipitation.

The average rainfall, 4.34 inches for the month, is an excess of three-fourths of an inch.

The largest monthly totals in inches were: Quakertown, 7.08; Phœnixville, 7.05; Philadelphia (Centennial avenue), 6.94, and Pottstown, 6.60.

The least were: Newcastle, 1.61; Pittsburg, 1.81; Kane, 2.37, and Meadville, 2.57.

Wind and Weather.

The prevailing wind was from the northwest.

Average number rainy days, 12; clear days, 6; fair days, 8; cloudy days, 16.

Miscellaneous Phenomena.

Thunder Storms.—LeRoy, 18th; Carlisle, 18th; Wilkesbarre, 18th; Philadelphia (weather bureau) 10th, (Haverford street) 10th; Girardville, 18th; Selinsgrove, 18th; Wellsboro, 18th; Lewisburg, 9th; South Eaton, 18th.

Hail.—Emporium, 2d; Coatesville, 18th; Lebanon, 18th; Dyberry, 21st.

Snow.—Blue Knob, 9th, 10th, 11th, 12th, 18th, 19th, 22d, 23d, 24th, 26th, 28th, 29th, 30th; Hollidaysburg, 5th, 9th, 18th, 19th, 22d, 23d, 24th, 26th, 28th; Wysox, 9th, 18th, 28th; LeRoy, 5th, 10th, 12th, 18th, 21st, 22d, 28th, 29th; Quakertown, 1st, 5th, 6th, 11th, 12th, 13th, 14th, 17th, 18th, 19th, 20th; Johnstown, 7th, 9th, 10th, 20th, 22d, 23d, 24th, 28th; Emporium, 4th, 5th, 9th, 10th, 12th, 18th, 21st, 22d, 23d, 24th, 25th, 28th,

29th; State College, 8th, 9th, 18th, 23d, 28th, 29th; Coatesville, 9th, 23d; Phœnixville, 9th, 22d, 23d, 26th; Grampian, 9th, 10th, 23d, 28th; Lock Haven, 9th, 18th, 28th; Meadville, 4th, 5th, 9th, 10th, 11th, 12th, 18th, 19th, 20th, 21st, 22d, 23d, 24th, 25th, 28th, 29th, 30th; Sægertown, 4th, 9th, 10th, 12th, 18th, 19th, 20th, 21st, 22d, 23d, 24th, 28th, 29th; Carlisle, 9th, 28th; Huntingdon, 9th, 18th; Lancaster, 9th, 22d, 23d, 28th; Newcastle, 5th, 9th, 10th, 23d, 24th, 29th; Lebanon, 9th, 12th, 23d, 28th; Coopersburg, 5th, 9th, 23d, 28th, 29th; Drifton, 9th, 28th, 29th; Wilkesbarre, 5th, 9th, 10th, 21st, 22d, 24th, 25th, 28th; Pottstown, 9th; Philadelphia (weather bureau) 3d, 9th, 22d, 23d, 26th, 29th, (Centennial avenue(5th, 9th, 22d, 23d, 24th, 26th, 29th, (Haverford street) 9th, 23d, 24th, 29th; Girardville, 9th, 18th, 28th, 29th; Selinsgrove, 9th, 18th; Lewisburg, 9th, 18th, 28th; Columbus, 4th, 5th, 10th, 21st, 22d, 23d, 24th, 25th, 26th, 27th, 28th, 29th; Dyberry, 9th, 10th, 28th, 29th; Honesdale, 9th, 28th; South Eaton, 5th, 25th, 27th, 28th; York, 9th, 23d, 26th, 28th, 29th.

Sleet.—Blue Knob, 9th, 10th, 11th, 12th, 21st, 28th, 29th; Hollidaysburg, 21st, 28th; Johnstown, 27th; Newcastle, 29th; Lebanon, 18th; Philadelphia (Haverford street) 9th; Somerset, 28th.

Aurora.—Quakertown, 4th; Selinsgrove, 15th.

Coronæ.—Blue Knob, 2d, 6th; Emporium, 1st, 2d, 8th; Lebanon, 1st, 6th, 27th.

Solar Halos.—LeRoy, 17th; Philadelphia (weather bureau) 14th, (Centennial avenue) 14th.

Lunar Halos.—Blue Knob, 6th; Quakertown, 3d; State College, 6th; Phœnixville, 3d; Carlisle, 4th, 6th; Lancaster, 5th, 29th; Lebanon, 27th; Philadelphia (weather bureau) 10th, (Centennial avenue) 3d, 6th, (Haverford street) 6th, 7th; Somerset, 5th, 6th; Lewisburg, 6th, 27th; Dyberry, 9th; York, 6th, 27th.

Parhelias.—Sægertown, 19th.

H. L. BALL,
Observer Weather Bureau, Assistant Director.

MONTHLY SUMMARY OF REPORTS *by Voluntary Observers of the Pennsylvania State Weather Service for November, 1892.*

County.	Stations.	Elevation.	Barometer Reduced to Sea Level.			Temperature											
							Maximum		Minimum.				Daily Range.				
			Mean.	Highest.	Lowest.	Mean.	Highest.	Date.	Lowest.	Date	Mean maximum.	Mean minimum.	Mean.	Greatest.	Date.	Least.	Date.
Allegheny,	Pittsburg,*	820	30.11	30.46	29.53	41.6	72	17	18	24	47.8	35.3	12.5	29	6	6	3
Berks,	Hamburg,	580	....	....	....	39.8	65	18	19	27	47.0	32.4	14.6	31	18	4	8,28
Berks,	Reading,*	280	....	....	....	40.3	....	....	....	....	....	....	....	....	....	....	....
Blair,	Altoona (28 days),†	1,181	....	....	....	44.4	67	3	27	24,25	51.2	37.6	13.6	24	5	5	16
Blair,	Blue Knob,	2,500	....	....	....	33.6	59	1,2	12	23	38.2	29.0	9.2	20	8,18	1	25
Blair,	Hollidaysburg,	947	....	....	....	38.6	69	2	15	24	47.0	27.7	19.3	36	14	8	22,26
Bradford,	Wysox,	718	30.09	30.45	29.61	37.6	64	18	18	23	44.5	30.4	14.1	26	6	3	28
Bradford,	LeRoy,	1,400	....	....	....	35.5	60	2	16	23	41.4	29.6	11.8	26	18	4	28
Bucks,	Forks of Neshaminy,	....	....	....	....	41.7	....	....	....	....	....	....	....	....	....	....	....
Bucks,	Quakertown,	536	30.11	30.48	29.51	38.9	66	18	19	24	48.2	31.2	17.0	33	18	5	28,29
Cambria,	Johnstown,*	1,184	30.15	30.46	29.73	38.5	65	1	17	24	45.8	31.2	14.6	34	6	4	22,29
Cameron,	Emporium,*	1,050	30.08	30.46	29.63	38.3	63	2	20	24	45.0	31.7	13.3	26	17	4	26
Carbon,	East Mauch Chunk,	550	....	....	....	38.9	64	1	19	27	46.0	31.9	14.1	27	17	3	26,28
Centre,	State College,	1,191	30.04	30.43	29.47	37.4	64	2	15	23	42.7	30.6	13.1	26	1	5	26
Chester,	West Chester,	455	30.06	30.42	29.48	41.0	66	1	20	24	48.8	34.4	14.4	29	18	5	29
Chester,	Coatesville,	380	....	....	....	39.8	71	1	17	23	50.8	30.1	20.7	41	1	8	26,29
Chester,	Kennett Square,	275	....	....	....	39.6	....	....	....	....	....	....	....	....	....	....	....
Chester,	Phœnixville,	190	30.11	30.48	29.68	42.0	68	18	22	24	50.0	33.9	16.1	31	14	6	4
Chester,	Westtown,	350	....	....	....	....	....	....	....	....	....	....	....	....	....	....	....
Clearfield,	Grampian,	1,450	....	....	....	35.3	62	2	16	23	40.6	30.8	9.8	26	17	2	30
Clinton,	Lock Haven,	560	....	....	....	38.8	....	....	17	24	....	....	....	....	....	....	....
Crawford,	Meadville (28 days),	1,300	....	....	....	37.5	64	17	17	21.24	44.4	30.6	13.8	26	21	5	22
Crawford,	Saegertown,*	....	....	....	....	36.6	64	17	17	23	43.9	29.7	14.2	34	17	4	28
Cumberland,	Carlisle,	480	....	....	....	39.1	64	17	20	24	48.1	32.2	15.9	34	17	3	28
Dauphin,	Harrisburg,*	361	30.10	30.47	29.56	40.6	62	2	22	24	46.6	34.5	12.1	27	17	3	26
Delaware,	Swarthmore College,*	190	30.07	30.45	29.68	42.8	68	3,18	23	24	49.7	35.8	13.9	29	18	3	8
Erie,	Erie,*	681	30.05	30.43	29.40	39.0	66	17	23	23	45.0	34.0	11.0	24	17	4	29
Fayette,	Uniontown,	1,000	....	....	....	42.4	70	17	17	20,24	48.8	36.0	12.8	32	17	2	29
Fulton,	McConnellsburg,	875	....	....	....	40.1	70	1	18	24	48.3	30.6	17.7	34	1	5	27
Huntingdon,	Huntingdon,*	650	....	....	....	39.6	71	13	21	24	48.5	36.8	17.7	35	6	5	28
Indiana,	Indiana,*	1,350	....	....	....	....	....	....	....	....	....	....	....	....	....	....	....
Lancaster,	Lancaster, Franklin and Marshall College,*	413	30.09	30.41	29.57	40.5	65	2	24	22,24	48.0	32.9	15.1	32	17	7	25,26
Lawrence,	Newcastle,	932	....	....	....	38.9	68	17	17	24	44.8	29.6	15.2	33	17	4	3,28

Lebanon,	Lebanon,*	458	30.07	30.43	29.62	40.6	64	2	21	24	48.4	32.8	15.6	30	18	2	28
Lehigh,	Coopersburg,	520	....	....	....	39.8	64	18	20	27	48.5	33.3	15.2	27	14.18	7	5
Luzerne,	Drifton (24 days),	1,683	30.05	30.33	29.73	38.5	61	1	20	25	45.6	31.4	14.2	31	7	5	29
Luzerne,	Wilkesbarre,*	575	....	....	....	39.9	64	2,18	21	23,25	47.9	31.8	16.1	32	19	6	29
McKean,	Kane,*	2,000	....	....	....	34.1	56	1,2	12	23,24	42.2	26.1	16.1	27	14	3	4
McKean,	Smethport (27 days),	1,500	....	....	....	33.9	61	15	16	23,24	39.8	28.1	11.7	29	17	4	3 30
Montgomery,	Pottstown,	150	....	....	....	42.3	65	3,18	23	27	49.2	35.4	13.8	29	14	3	28
Philadelphia,	Weather Bureau,*	117	30.08	30.46	29.46	43.6	68	3	24	24	50.0	37.3	12.7	26	18	6	4
Philadelphia,	1529 Centennial avenue,*	120	30.09	30.46	29.46	44.6	69	3	24	24	51.6	37.6	14.0	26	18	6	26
Philadelphia,	3301 Haverford street (28 days).*	120	....	....	....	43.5	68	3	25	27	50.1	36.9	13.2	26	7	6	26
Schuylkill,	Girardville,	1,000	30.00	30.31	29.63	39.1	62	1	20	23,24	45.6	31.6	14.0	29	18	4	30
Snyder,	Selinsgrove,*	455	30.06	30.35	29.65	39.5	65	15	20	24	48.7	30.2	18.5	31	1	4	29
Somerset,	Somerset,	2,250	....	....	....	35.0	58	2	10	23,24	42.3	27.9	14.4	30	1,6	2	24
Sullivan,	Eagles Mere,	2,060	....	....	....	....	....	....	....	....	....	....	....	....	....	....	....
Tioga,	Wellsboro,	1,327	....	....	....	34.4	58	2	16	24	40.1	29.2	15.9	20	17	2	9
Union,	Lewisburg,*	450	30.08	30.25	29.63	39.8	63	16	18	21	48.8	30.8	18.0	32	23	3	26
Warren,	Columbus,	1,410	....	....	....	36.7	80	14	18	23,24	42.4	31.1	11.3	42	14	1	8
Wayne,	Dyberry,	1,100	....	....	....	34.3	59	3	11	27	40.4	27.4	13.0	36	7	3	16
Westmoreland,	Ligonier,	1,750	....	....	....	....	....	....	....	....	....	....	....	....	....	....	....
Wyoming,	South Eaton,	660	....	....	....	38.5	64	18	19	24	45.6	31.4	14.2	29	18	4	26
Wayne,	Honesdale,	1,000	....	....	....	35.7	61	16	15	27	42.8	28.7	14.1	32	7	5	25
York,	York,	385	30.06	30.43	29.55	40.9	67	1,3	17	24	49.6	32.3	17.3	36	1	3	28

*Observations taken at 8 a. m. and 8 p. m.

†Observations taken at 12 noon.

MONTHLY SUMMARY OF REPORTS—*Continued.*

County.	Station.	Relative humidity.	Dew point.	Precipitation. Total.	Precipitation. Snow (inches).	Precipitation. Number of days with rain.	Number of days. Clear.	Number of days. Fair.	Number of days. Cloudy.	Wind. Prevailing direction. 7 a. m.	Wind. Prevailing direction. 2 p. m.	Wind. Prevailing direction. 9 p. m.	Observer.
Allegheny	Pittsburg.*	72.2	32.6	1.81	2.0	19	3	5	22	NW	NW	NW	O. D. Stewart, Obs. Weather Bureau.
Berks	Hamburg	...	...	4.85	9.0	11	1	15	14	NW	W	NW	Wm. Shipe.
Berks	Reading.*	...	...	5.41	...	12	...	...	...	...	...	...	Franklin Yager.
Blair	Altoona (28 days),†	...	...	2.69	...	12	...	...	...	...	...	...	Dr. C. B. Dudley.
Blair	Blue Knob	...	...	6.12	33.5	17	3	8	19	NW	NW	NW	A. H. Boyle.
Blair	Hollidaysburg	78.0	32.0	3.76	7.0	12	4	8	18	W	W	W	Prof. J. A. Stewart.
Bradford	Wysox	79.0	33.3	2.59	2.5	10	3	3	24	NW	NW	NW	Chas. Beecher.
Bradford	LeRoy	...	...	3.22	15.5	14	1	8	21	SW	SW	SW	G. W. T. Warburton.
Bucks	Forks of Neshaminy	...	...	6.77	...	8	8	11	11	W	W	W	J. C. Hilsman.
Bucks	Quakertown	82.4	33.1	7.08	10.0	12	6	15	9	NW	NW	NW	J. L. Heacock.
Cambria	Johnstown.*	...	...	4.74	9.0	21	3	4	23	S	...	S	E. C. Lorentz.
Cameron	Emporium.*	86.7	32.6	3.24	9.9	16	1	7	22	W	...	W	T. B. Lloyd.
Carbon	East Mauch Chunk	...	...	6.09	6.2	11	12	7	11	W	W	W	F. G. Winternute.
Centre	State College	83.5	32.1	3.62	11.7	13	4	6	29	W	W	W	Prof. Wm. Frear.
Chester	West Chester	70.0	31.5	6.05	2.2	13	12	5	13	NW	NW	NW	J. G. Greene, D. D. S.
Chester	Coatesville	...	...	6.29	3.5	13	10	7	13	W	W	W	W. T. Gordon.
Chester	Kennett Square.*	...	...	5.24	6.5	11	12	6	12	NW	...	SW	B. P. Kirk.
Chester	Phœnixville	77.9	33.4	7.05	T	13	7	6	17	NW	...	NW	Knowles Croskey.
Chester	Westtown	...	...	...	...	...	...	...	...	...	...	...	J. H. Haines.
Clearfield	Grampian	...	...	3.21	13.0	13	2	7	21	W	W	W	N. Moore.
Clinton	Lock Haven	...	...	3.35	5.5	11	8	7	15	W	W	W	Prof. J. H. Robb.
Crawford	Meadville (28 days)	...	...	2.57	14.7	15	0	6	22	SW	SW	SW	Charles Graves.
Crawford	Saegertown.*	...	...	3.97	16.1	19	2	4	24	SW	...	W	Miss E. A. G. Apple.
Cumberland	Carlisle	...	...	3.62	11.5	11	7	10	13	S	W	W	J. E. Pague.
Dauphin	Harrisburg.*	83.2	35.2	4.11	0.0	12	6	13	11	W	W	W	F. Ridgway, Obs. Weather Bureau.
Delaware	Swarthmore College,*	88.2	39.5	6.12	0.0	9	9	12	9	NW	...	NW	Prof. Susan J. Cunningham.
Erie	Erie.*	78.0	32.0	3.03	0.0	21	1	6	23	NW	NW	NW	Peter Wood, Obs. Weather Bureau.
Fayette	Uniontown	...	...	3.50	5.2	12	9	6	10	NW	SW	NW	Wm. Hunt.
Fulton	McConnellsburg	74.1	31.8	3.76	12.5	10	7	11	12	NW	NW	NW	T. F. Sloan.
Huntingdon	Huntingdon	...	...	3.04	8.5	10	8	10	12	W	...	W	Prof. W. J. Swigart.
Indiana	Indiana	...	...	...	...	...	...	...	...	...	...	...	Prof. S. C. Schmucker.
Lancaster	Lancaster, Franklin and Marshall College.*	71.8	34.4	3.69	5.0	8	5	13	12	NW	...	NW	L. T. Lampe.
Lawrence	Newcastle	...	...	1.61	3.1	12	4		21	SW	SE	W	W. J. Butz.

Lebanon,	Lebanon,*	85.7	34.2	4.55	10.7	11	7	11	12	NW	...	NW	G. W. Hayes, C. E.
Lehigh.	Coopersburg,	...	...	6.78	12.1	12	10	9	11	NW	NW	NE	Dr. M. A. Boyce.
Luzerne,	Drifton (24 days),*	83.0	34.0	3.84	19.0	5	6	4	14	...	...	...	J. R. Wagner.
Luzerne,	Wilkesbarre,*	...	...	4.37	7.0	10	10	3	17	SW	...	NW	A. W. Betterby.
McKean.	Kane,*	...	...	2.37	...	8	14	0	16	SE	...	...	G. H. Kemp.
McKean,	Smethport (27 days).*	...	...	...	...	...	...	...	..	SW	...	SW	Armstrong & Brownell.
Montgomery.	Pottstown.	76.7	34.3	6.60	2.5	10	14	5	11	NW	NW	NW	Chas. Moore, D. D. S.
Philadelphia.	Weather Bureau.*	72.9	34.3	5.71	0.0	11	9	8	13	NW	NW	NW	L. M. Dey, Obs. Weather Bureau.
Philadelphia.	1529 Centennial avenue,*	75.8	34.6	6.94	1.2	11	9	10	11	NW	...	NW	Jno. Comly.
Philadelphia.	3301 Haverford street (28 days),*	...	...	5.37	...	9	...	...	...	...	...	...	J. C. Trautwine 3d.
Schuylkill,	Girardville.	...	...	4.70	14.8	8	9	5	10	W	W	NW	E. C. Wagner.
Snyder	Selinsgrove,*	82.7	33.9	4.30	6.5	10	1	11	18	NW	...	NW	J. M. Boyer.
Somerset.	Somerset,	95.7	35.5	6.12	22.7	14	1	6	23	NW	NW	NW	W. M. Schrock.
Sullivan.	Eagles Mere.	...	...	...	...	...	...	...	...	...	...	...	E. S. Chase.
Tioga,	Wellsboro.	82.4	29.3	2.55	8.1	8	4	5	21	SW	SW	W	H. D. Deming.
Union.	Lewisburg.*	84.5	32.3	3.94	3.5	14	9	6	15	NW	...	SW	Prof. W. G. Owens.
Warren,	Columbus,	67.0	24.1	3.90	10.0	16	0	6	24	SW	SW	SW	Wm. Loveland.
Wayne.	Dyberry,	...	...	3.40	16.0	11	2	8	20	NW	NW	NW	Theodore Day.
Westmoreland.	Ligonier.	...	...	...	...	...	...	...	...	...	...	...	J. T. Ambrose.
Wyoming.	South Eaton,	...	...	2.88	4.0	12	5	6	19	NW	...	NW	B. M. Hall.
Wayne,	Honesdale,	...	...	4.62	16.0	12	...	...	...	...	...	...	Jno Torrey.
York.	York,	88.5	35.4	4.44	8.5	11	13	5	12	NW	...	NW	Mrs. L. H. Grenewald.

*Observations taken at 8 a. m. and 8 pr m. †Observations taken at 12 noon. H. L. BALL, *Observer in Charge.*

PRECIPITATION DURING NOVEMBER, 1892.

DATE	Altoona.	Blue Knob.	Brower's Lock.	Carlisle.	Coatesville.	Columbus	Coopersburg.	Doylestown.	Drifton.	Dyberry.	Emporium.	Erie.*	Forks of Neshaminy.	Frederick.	Girardville.	Grampian.	Hamburg.	Harrisburg.*	Hollidaysburg.	Honesdale.
1,	...	...	...	...	...	.32	...	...	...	...	.22	.25	...	...	...	.08	...	...	.01	.18
2,	.02	...	...	...	...	.38	...	...	...	.18	...	.47	...	...	...	.03	...	...	...	...
3,	.13	.36	...	.01	.17	.35	.12	.06	.63	.26	.07	.36	.07	.08	.42	.05	.06	.13	.23	.28
4,	.09	.30	.33	.08	.37	.40	.05	.24	...	.15	.05	.64	.31	.22	...	.06	.08	.12	.04	...
5,	...	.16	...	...	...	.67	...	...	...	...	.06	...	...	...	...	.12	...	...	...	...
6,	...	...	...	...	...	...	...	...	...	...	...	...	...	...	...	...	...	...	...	.13
7,	.04	.53	.04	.16	.06	.27	.08	.03	...	.20	.25	.24	...	.07	...	.68	.10	.06	.63	.36
8,	.30	...	...	...	.06	...	.02	.11	.13	...	.08	...	.12	.04	...	.05	.54	.07	.02	...
9,	...	.40	...	.05	.70	...	.90	.61	.50	.07	.08	.02	...	.71	.80	...	.92	.58	.68	.78
10,	.62	.25	1.81	1.45	.98	.44	1.25	1.11	...	.08	.33	.08	1.65	1.17	.29	.63	1.14	.88	.20	.18
11,	...	.05	...	...	...	...	...	...	...	...	...	...	...	...	...	...	...	...	...	...
12,	...	.05	...	...	...	...	...	...	...	...	.01	.03	...	...	...	...	...	...	...	...
13,	...	...	...	...	...	...	...	...	...	...	...	...	...	...	...	...	...	...	...	...
14,	...	...	...	...	...	...	...	...	...	...	...	...	...	...	...	...	...	...	...	...
15,	.03	.23	1.58	.04	2.05	.14	2.23	2.41	.68	.05	.05	.01	...	1.87	.35	.05	.69	.25	.11	.60
16,	.08	.14	.81	.30	.16	.15	.45	.86	.66	.15	.11	.17	2.95	.71	.20	...	.20	.07	...	.08
17,	...	...	...	...	...	...	...	...	...	...	...	...	...	...	...	...	...	...	...	...
18,	1.06	1.96	.77	1.00	.86	.36	.74	.88	1.54	1.00	1.42	.06	.70	.87	1.30	.75	.96	1.30	1.32	1.01
19,	.08	.25	...	...	...	...	...	...	...	...	.03	.18	...	...	...	...	...	...	.03	...
20,	...	...	...	...	...	...	...	...	...	...	...	.16	...	...	...	...	...	...	...	...
21,	.04	.30	...	.01	.02	.29	...	.03	...	...	.12	.02	.01	...	...	...	...	.04	.07	.02
22,	...	.10	...	...	...	.11	...	...	...	...	...	.04	...	...	...	...	...	...	...	.02
23,	...	.60	...	...	.10	.10	.01	...	...	...	...	.03	...	...	...	.16	...	...	...	...
24,	...	.20	...	...	...	...	...	...	...	...	...	.03	...	...	...	.08	...	...	...	...
25,	...	...	...	...	...	.06	...	...	...	...	...	.03	...	...	...	...	...	...	...	...
26,	...	...	...	...	...	...	...	...	...	...	...	...	...	...	...	...	...	...	...	...
27,	...	...	...	...	...	...	...	...	...	...	...	...	...	...	...	...	...	...	...	...
28,	.20	.30	.66	.36	.60	.40	.74	.93	.75	.59	.35	.12	...	.75	.86	.47	.45	.42	.42	.98
29,	...	...	.39	.06	.16	.06	.19	.11	.65	.75	.01	.08	.96	.06	.48	...	.21	.22	...	...
30,	...	...	...	...	...	...	...	...	...	...	...	.01	...	...	...	...	...	...	...	...
Total,	2.69	6.12	6.39	3 52	6.29	3.90	6.78	7.51	5.74	3.48	3.24	3.03	6.77	6.55	4.70	3.21	4.85	4.14	3.76	4.62

* United States Weather Bureau stations.

PRECIPITATION DURING NOVEMBER, 1892—*Continued.*

DATE.	Huntingdon.	Indiana.	Johnstown.	Kane.	Kennett Square.	Lancaster.	Landsale.	Lebanon.	LeRoy.	Lewisburg.	Ligonier.	Lock Haven.	East Mauch Chunk.	McConnellsburg.	Meadville.	Newcastle.	Ottsville.	Philadelphia.*	Philadelphia, 1529 Centennial avenue.	Philadelphia, 3301 Haverford street.
1,	...	...	...	.63	...	...	...	...	.62	.01	...	.12	...	...	.44	.02	...	...	...	...
2,	...	...	.06	.09	...	...	...	...	.15	...	...	...	...	...	.20	.35	...	...	...	...
3,	.54	...	.64	.02	.07	.09	.05	.12	.02	.18	...	.12	.14	.10	.21	.06	.03	.04	.05	.03
4,	...	...	.05	.23	.45	.41	.28	.17	.16	.01	...	...	.04	.17	.20	...	.09	.34	.43	.41
5,	...	...	.05	...	...	...	...	...	.04	...	...	...	...	...	.13	.30	...	...	...	...
6,	...	...	...	...	...	...	...	...	...	.02	...	...	...	...	...	...	...	...	...	...
7,	.19	...	.42	...	.03	...	.05	.07	.06	.07	...	.20	.16	...	.18	.07	.08	...	...	...
8,	.17	...	.09	...	.05	...	...	...	.18	...	...	.36	.19	...	...	...	...	.03	.06	.07
9,	.30	...	.60	.60	.70	...	.95	.92	...	.39	...	.05	.49	.60	.05	...	1.00	.52	.78	.42
10,	.24	...	.43	...	.70	.80	.31	1.05	.35	.45	...	.29	1.03	.50	.21	.36	.90	.86	.90	.89
11,	...	...	...	.05	...	...	...	...	...	...	...	...	...	...	...	...	...	...	...	...
12,	...	...	.04	...	...	...	...	...	...	...	...	...	...	...	...	...	...	...	...	...
13,	...	...	...	...	...	...	...	...	...	...	...	...	...	...	...	...	...	...	...	...
14,	...	...	...	...	...	...	...	...	...	...	...	...	...	...	...	.04	...	...	...	...
15,	.05	...	.01	...	1.87	.69	3.78	.66	...	.18	...	.10	.41	.46	...	...	.83	2.00	2.37	2.02
16,	.08	...	.14	...	.21	.06	.29	.04	.17	.14	...	.11	1.46	.14	.10	...	2.28	.41	.53	.49
17,	...	...	...	...	...	...	...	...	...	...	...	...	...	...	...	...	...	...	...	...
18,	1.60	...	1.26	.15	.73	.99	.49	.88	1.81	.59	...	1.70	1.15	1.28	.11	.03	.78	.59	.71	...
19,	.05	...	.04	...	...	...	...	...	...	.02	...	...	...	...	...	...	...	...	...	...
20,	...	...	.07	...	...	...	...	...	...	...	...	...	...	...	.07	...	...	...	...	...
21,	...	...	.22	...	...	...	...	.03	.62	.05	...	...	...	.08	...	.02	...	.01	.01	...
22,	...	...	.01	...	...	...	...	...	.02	...	...	...	...	...	...	...	...	...	...	...
23,	...	...	.09	...	...	...	...	...	...	...	...	...	...	.05	.25	...	...	...	...	...
24,	...	...	.06	...	.02	...	...	...	...	...	...	...	...	...	.20	.08	...	...	...	...
25,	...	...	.01	...	...	...	...	...	...	...	...	...	...	...	...	...	...	...	...	...
26,	...	...	...	...	...	...	...	...	...	...	...	...	...	...	...	...	...	...	...	...
27,	...	...	...	.60	...	...	...	...	...	...	...	...	...	...	...	...	...	...	...	...
28,	...	...	.43	...	.41	.48	.95	.41	.20	.53	...	.25	.61	.38	.16	.27	.70	.81	.97	.89
29,	...	...	.02	...	...	.17	...	.20	.12	.40	...	.05	.21	...	.06	.01	.19	.10	.15	.15
30,	...	...	...	...	...	...	...	...	...	...	...	...	...	...	...	...	...	...	...	...
Total,	3.04	...	4.74	2.37	5.24	3.69	7.15	4.55	3.22	3.94	...	3.35	6.09	3.76	2.57	1.61	6.88	5.71	6.94	5.37

* United States Weather Bureau stations.

PRECIPITATION DURING NOVEMBER, 1892—*Continued.*

DATE.	Phœnixville.	Pittsburg.*	Point Pleasant.	Pottstown.	Quakertown.	Reading.	Sagertown.	Seisholtzville.	Selinsgrove.	Smith's Corner.	Somerset.	South Eaton.	State College.	Swarthmore.	Uniontown.	Wellsboro.	West Chester.	Wilkesbarre.	Wysox.	York.
1.	...	.05	...	...	...	...	.39	...	...	...	...	.09	.05	...	.04	.05	...	...	.13	...
2.	...	.02	...	...	...	...	.19	...	...	...	...	...	.01	...	.05	.44	...	.10	.01	...
3.	.04	.08	...	.05	.04	.03	.31	...	.31	.09	.90	.15	.10	.07	.14	...	.04	.19	.07	.10
4.	.53	.07	...	.25	.13	.32	.25	.17	...	.13	.10	.09	...	.42	.06	.08	.34	...	.13	.40
5.	...	.04	...	...	...	...	.02	...	...	...	...	.07	...	...	...	...	...	.04	...	...
6.	...	...	...	...	...	...	...	...	...	...	...	...	...	...	...	...	...	...	...	...
7.	.06	.13	...	...	.12	.04	.25	.09	.20	.06	.25	.07	.35	...	.09	.20	.04	...	.09	.14
8.	.07	.01	...	.08	.28	.01	...	...	.21	.10	.20	.34	.11	...	...	...	.02	.78	...	.12
9.	.25	.10	.25	.75	.70	.71	.15	.78	...	.60	.75	.09	.42	...	.91	.02	.82	...	24	.57
10.	1.77	.36	1.27	1.40	1.42	1.29	.20	1.06	.29	1.45	.20	.40	.05	1.25	...	.10	.88	.77	...	.04
11.	...	...	...	...	...	...	...	...	...	...	...	...	...	...	...	...	...	...	.01	...
12.	...	.01	...	...	...	...	...	...	...	...	...	...	...	...	...	...	...	...	...	...
13.	...	...	...	...	...	...	...	...	...	...	...	...	...	...	...	...	...	...	...	...
14.	...	...	...	...	...	...	...	...	...	...	...	...	...	...	...	...	...	...	...	...
15.	1.90	...	2.71	...	2.46	1.30	.05	1.21	.01	2.50	.12	.06	.19	2.00	...	...	2.41	.67	.15	1.41
16.	.65	.08	.95	1.70	.33	.31	.10	1.42	1.10	.85	...	.14	.06	1.00	...	...	.20	...	...	.08
17.	...	...	...	.35	...	...	...	...	...	...	...	...	...	...	...	...	...	...	...	...
18.	.79	.27	.78	...	.83	.58	.27	.70	1.85	.77	2.13	.93	1.91	.57	.94	1.36	.67	1.19	1.42	1.14
19.	...	.04	...	.77	...	...	.02	...	...	...	.75	...	...	...	.40	...	...	...	...	...
20.	...	...	...	...	...	...	.12	...	...	...	.12	...	...	...	.16	...	...	...	...	...
21.	.01	.05	...	...	.04	.01	.12	...	.04	.03	.10	...	.05	.01	.22	...	.03	.01	...	...
22.	...	...	...	...	...	...	.17	...	...	...	...	...	...	...	...	...	...	.02	...	...
23.	.02	.14	...	...	...	...	.65	...	...	...	.07	...	...	...	...	...	.02	...	...	...
24.	...	.04	...	...	...	...	.15	...	...	...	.15	...	...	...	...	...	...	...	...	...
25.	...	...	...	...	...	...	...	...	...	...	...	...	...	...	...	...	...	...	...	...
26.	...	...	...	...	...	...	...	...	...	...	...	...	...	...	...	...	...	...	...	...
27.	...	.05	...	...	...	...	...	...	...	...	...	...	...	...	...	...	...	...	...	...
28.	.91	.26	.75	.85	.74	.44	.23	.89	.19	.88	.20	.45	.25	.75	47	.30	.40	.60	.34	.35
29.	.25	.01	.14	.40	.19	.27	.03	.41	.10	.12	...	...	.07	.05	.02	...	.10	...	...	.19
30.	...	...	...	...	...	...	...	...	...	...	...	...	...	...	...	...	...	...	...	...
Total.	7.05	1.81	6.85	6.60	7.28	5.41	3.97	6.73	4.30	7.58	6.17	2.88	3.62	6.12	3.50	2.55	6.05	4.37	2.59	4.44

* United States Weather Bureau stations.

PENNSYLVANIA STATE WEATHER SERVICE.

Mean Temperature Represented — Prevailing Direction of Wind — November 1894

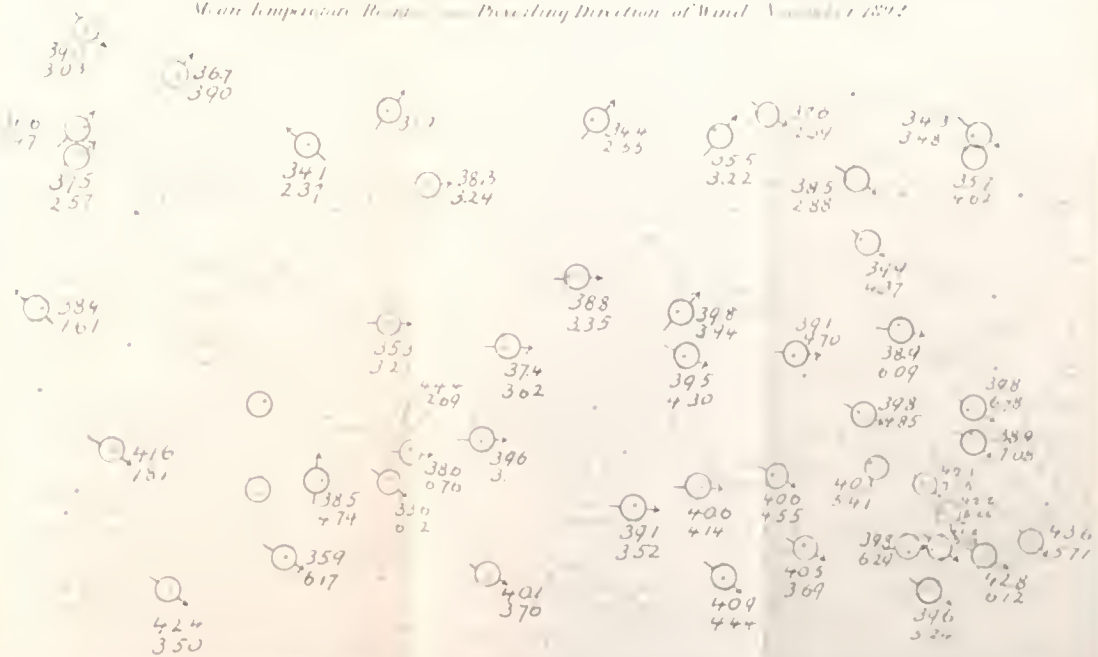

VITAL STATISTICS.

As indicated in the report for 1891, this bureau is practically extinct. It was created by the act of June 3, 1885, but no provision was made by law for the proper execution of the duties imposed by the act. Certain duties were imposed upon the Department of Internal Affairs in the way of furnishing the necessary clerical force and the stationery. Beyond this the management devolved largely upon the State Board of Health, which made an attempt to enforce some of the provisions of the act, but being without funds to defray expenses, and encountering the unwillingness of county officials to discharge the duties imposed upon them unless compensated, they could accomplish very little. As before stated, the law creating this bureau is practically of no avail.

BUREAU OF ASSESSMENTS.

The question of taxation is one of vital interest to every citizen of the commonwealth. Recognizing this fact, the department has from year to year made extraordinary efforts to procure full assessment returns, that the people might have annually placed before them all possible information on this question. This it has done to the best of the limited means and authority provided for the collection of statistics. It is believed that the assessment reports gathered this year will, in the main, be gratifying to the tax payer, and that in them the careful student of political economy will find many evidences of advancement and prosperity.

In Part II, of this report, is published in full the reports from every county in the state, though, unfortunately, in some instances, the reports are not complete. This partial reporting is not only an evasion of the law on the part of the county commissioners, but is detrimental to the commercial standing of the county when compared, side by side, with other counties from which full reports have been received. While all counties reported this year, four of them, Schuylkill, Snyder, Carbon and Clearfield, were extremely negligent about sending their reports, and only after repeated letters, telegrams and threats of invoking the law to compel them, were the county commissioners induced to perform this, one of their most important duties. This is not only unfair and annoying to the department, but has a tendency to delay the publication of the annual report, which should be ready for distribution as early in the year as possible. The blanks upon which these reports are made are furnished by the department, and are always mailed to every county during the month of March. Perhaps, in some instances, it may not be convenient or possible to report promptly, yet there is no reason why, by the first of September at the very latest, every county in the state should not have its report properly filed in the office. It is gratifying to add, however, that from year to year, these delinquencies become less marked, and that the reports for this year are more complete than any in former years.

Elsewhere in this report, in the division of Assessment Reports, will be found tabular statements giving the following information, as reported by the several counties, their reports being printed in full:

1. The number of taxables.
2. The number of acres of cleared land.
3. The number of acres of timbered land.
4. Value of all real estate as returned by the assessor.
5. Value of all real estate exempt from taxation.
6. Value of all real estate taxable.
7. Number and value of horses, mares, geldings and mules over the age of four years.
8. Number and value of neat cattle over the age of four years.
9. Value of salaries and emoluments of office, offices, posts of profit, professions, trades and occupations.
10. Aggregate value of all property taxable for county purposes.
11. Aggregate amount of county tax assessed.
12. Amount of money at interest including mortgages, judgments, bonds, notes, stocks, etc.
13. Value of stages, omnibuses, hacks, cabs, etc.
14. Aggregate value of property taxable for state purposes, at the rate of four mills on the dollar, including money at interest, stages, omnibuses, hacks, cabs, etc.
15. Aggregate amout of state tax assessed.
16. Debt of each county.

By means of the blanks above referred to, it has been the aim of the bureau of assessments to collect from the county commissioners the information outlined above, and to examine, verify and prepare these returns for publication in this the annual report of the Department of Internal Affairs. The consolidated and comparative statement follows these in Part II of this report. It is a most comprehensive table and is made up from the yearly reports furnished by the various counties for the years of 1891 and 1892. In this will be found the totals as reported by each county on the subject enumerated above. As is obvious, the total of this statement will represent the aggregate reported from the entire state. An examination of these, no doubt, will be fraught with interest equally to the statistician, the taxpayer and the thoughtful student of these matters.

It is further gratifying to state that in nearly every county the returns show a healthy increase as to amounts and values over those of last year, and yet there are many discrepancies which can be explained or accounted for only on the supposition of imperfect and incomplete assessments. In Jefferson, in particular, great advancements have been made, so great indeed, that only on the supposition of an entirely new basis of valuation can they be explained. Some of the valuations have increased as much as five hundred per cent. in one year.

Everywhere, on the face of the returns from the various counties, is seen the lamentable fact that there is a wide difference in the basis of valuation adopted by the assessors and commissioners. All commissioners and assessors should and must know that it is the sworn duty of

the triennial assessors, when estimating the value of property for the purpose of levying a county tax, to "assess and value every separate lot, or piece, or tract of land, with the improvements thereon, *at the rate or price which they, after due examination and consideration, believe the same would sell for if sold singly and separately, at a* bona fide *sale, after full public notice.*" Even a casual examination of the comparative statement will show that there is a great undervaluation of both real and personal property in many counties.

In referring to increases and decreases in taxables, valuations, taxes assessed, etc., it must be understood that the greatest in proportion to the size and valuation of the county is cited. Philadelphia and Allegheny counties have added more to their general wealth than any of the smaller counties, but the increase may not be so great in proportion to the population and wealth of the county.

NUMBER OF TAXABLES IN THE STATE.

The entire number of taxables of the state increased from 1,532,895 in 1891, to 1,576,149, in 1892, an increase of 43,254. Philadelphia shows an increase of 30,013, or more than two-thirds of that of the entire state. Allegheny county, though rapidly growing in population, shows a decrease in the number of taxables from 174,714, in 1891, to 153,636, in 1892, a decrease of 21,078. This is the largest decrease, both in per cent. and in number, in the state. The decrease is 12+per cent. To what can this decrease be attributed except to a failure on the part of the authorities to make complete return? Small decreases are also shown in the counties of Cameron, Carbon, Centre, Columbia, Cumberland, Elk, Forest, Indiana, Juniata, Lackawanna, Mercer, Monroe, Somerset, Wayne and Westmoreland. All other counties have made slight increases. The increase in the entire state last year over the year before was 87,720.

THE NUMBER OF ACRES OF CLEARED LAND.

The number of acres of cleared land has increased from 12,324.742 to 15,574,295, or 3,249,553 acres. Forest county increased from 18,648 to 139,501 acres. Lackawanna from 176,686 acres to 222,057. Lehigh from 184,657 acres to 211,441. Mifflin from 118,578 to 134,503. Warren from 196,151 to 249,594. York from 434,562 to 511,914. Allegheny county decreased from 424,679 to 347,512 acres. Bedford decreased from 452,419, to 330,059. Armstrong, Blair, Centre, Clearfield, Cumberland, Dauphin, Elk, Fulton, Greene, Indiana, Jefferson, Lancaster, Montgomery, Montour, Northumberland, Perry, Sullivan, Susquehanna, Washington and Wyoming show small decreases. About one-fourth of the increase in the number of acres of cleared land may be accounted for by the fact that two more counties have made reports under this heading this year than reported last year. The counties not reporting under this division this year are Cambria, Delaware, Lycoming Schuylkill and Philadelphia.

TIMBERED LAND.

The acreage in timbered land has also increased, last year it was 7,662,549, while this year's report gives 8,369,142, an increase of 706,593 acres, apparently an increase of nearly ten per cent. But 514.883 acres of this increase may be accounted for by the more complete reports made this year. Yet it would seem that if accurate returns were made to the assessors an increase in the acreage of cleared land would show a corresponding decrease in the timbered land. The whole number of acres of land in the state, by actual survey, including all the space within its boundaries, is 28,808,442. But the entire number of acres returned this year is 23,943 437. Adding to this 1,409,963 acres, the number accredited to the counties not reporting under this heading, including Philadelphia, there is still a discrepancy of 3,455,042 acres. This is nearly sixteen per cent. of the total return. It must not be forgotten, however, that in a great many sections of the state, particularly in the mountainous regions, there thousands of acres of land once covered with timber which has since been removed. This land is generally regarded as of little value, and in many cases no returns of such tracts are made to the assessor, for the reason that the land cannot well be classified as either "cleared" or "timbered" land.

Bedford county has increased her return of timbered land from 103,879 acres to 234,277. Cumberland county has increased from 27,372 acres to 40,091. Jefferson county has made the greatest increase, that is, from 37,585 acres to 187,987. Clarion county decreased from 96,038 to 75,565. Forest decreased from 210,599 to 138,393. Perry from 167,765 to 149,658. Somerset from 344,314 to 278,419. Venango from 202,418 to 166,096. Warren from 216,739 to 189,419.

VALUE OF ALL REAL ESTATE.

The total value of all real estate in 1891, was $2,256,151,310, while for 1892 it is reported at $2,543,567,984, showing an increase of $287,416,674. Last year the gain reported in this division of property over the previous year was $72,128,324. The following table will show the counties making the greatest increase and the amount of increase:

COUNTY	1891.	1892.	Increase.
Allegheny,	$262,611,357	$426,521,473	$163,910,116
Cambria,	5,621,350	21,483,420	15,862,070
Clarion,	3,595,673	8,823,109	5,227,436
Fayette,	24,313,870	32,011,874	7,698,004
Jefferson,	2,847,785	13,789,579	10,941,794
Juniata,	2,657,422	5,013,999	2,356,577
Perry,	4,472,021	8,199,994	3,727,973
Schuylkill,	29,867,996	43,560,566	13,692,570
Snyder,	2,935,657	4,922,957	1,987,300
Venango,	13,305,351	15,971,646	2,666,295

The counties having fallen off in this direction are Adams, Cameron Clinton, Dauphin, Elk, Greene, Lancaster, McKean, Mercer, Warren, Wayne and York, but in each case the decrease was small, and it would seem must be attributed to wreckless assessments or imperfect returns.

REAL ESTATE EXEMPT FROM TAXATION.

In 1891, ten counties failed to report the value of real estate exempt from taxation, while this year four have failed, namely, Cambria, Clinton, Fulton and Schuylkill. The increase, therefore, from $153,814,427 to $234,801,553, or $80,987,126, is in part due to the more defective reports for last year. The property in Pennsylvania that is exempt from taxation consists of municipal buildings of all kinds, school houses, churches and cemeteries. An increase in this direction, therefore, is particularly gratifying. But the counties of Armstrong, Dauphin, Forest, Greene, Potter, Susquehanna and Warren show slight decreases. The counties showing the greatest increase in this direction, together with the increase made, are given in the following table:

COUNTY.	1891.	1892.	Increase.
Carbon,	$33,485	$228,900	$195,415
Clarion,	510,853	800,595	289,742
Fayette,	527,990	1,547,955	1,019,965
Jefferson,	285,856	678,300	392,444
Lebanon,	834,292	1,424,765	590,473
Luzerne,	3,510,325	4,963,979	1,453,654
Mifflin,	7,215	268,335	261,120
Montour,	429,638	700,000	270,362
Tioga,	730,600	2,461,150	1,730,550
Venango,	1,111,404	3,947,321	2,835,917
Wyoming,	9,500	138,000	129,500

It is evident from these returns that the great increase reported in Carbon, Mifflin and Wyoming counties at all events, is due to some defects in the method of assessment for 1891.

VALUE OF REAL ESTATE TAXABLE.

The value of real estate taxable has increased from $2,092,336,883 to $2,308,767,431, an increase of $216,430,348 in the year. The following table will indicate the heaviest county increases:

COUNTY.	1891.	1892.	Increase.
Allegheny,	$262,611,357	$378,321,219	$115,709,862
Berks,	61,610,756	66,985,080	5,374,324
Cambria,	5,621,350	21,483,420	15,862,070
Clarion,	3,084,820	8,022,514	4,937,694
Fayette,	23,785,880	30,463,919	6,678,039
Jefferson,	2,561,929	13,102,279	10,540,350
Juniata,	2,453,922	4,807,148	2,353,226
Perry,	4,072,766	7,677,294	3,604,528
Schuylkill,	28,170,681	43,560,566	15,389,885
Snyder,	2,935,657	4,724,357	1,788,700

The following counties show slight decreases, but the amounts are very small. Adams, Bradford, Bucks, Cameron, Clinton, Elk, Franklin, Greene, Lancaster, McKean, Mercer, Mifflin, Monroe, Montour, Tioga, Venango, Wayne and York.

HORSES AND MULES OVER THE AGE OF FOUR YEARS.

Horses, mules and cattle, when over the age of four years, are taxed for county purposes. It has become proverbial throughout the state that but few of these animals ever reach that age, and their undervaluation is equally well known. In the report of a year ago, the average value of horses and mules was $64.65, while this year it is but $61.62. The number, however, has increased from 506,988 to 544,910. The aggregate value this year upon which tax was assessed is $33,361,391. The reports from Clarion and Juniata counties show an honest effort on the part of the assessors, to more nearly value these animals at their true worth. In Clarion county last year, 5,617 were valued at $198,362, or an average of $35+ while this year 5,974 are valued at $332,846, an average value of $55+. Still greater is the increase in value shown in Juniata county. In 1891, 3,420 animals were valued at $94,452, an average of $27+ each, while this year 3,489, are valued at $188,656, the average value being $54+.

NEAT CATTLE OVER THE AGE OF FOUR YEARS.

The average value of neat cattle assessed under the law governing the assessment of horses, in 1891, was $18.96, while this year it is $17.49. The total number has increased from 654,338, in 1891, to 707,995 in 1892, but it is surprising to observe that the aggregate valuation has been reduced from $12,423,333 to $12,384,879. Crawford county has increased her number of neat cattle from 12,439, in 1891, to 21,841 in 1892, but the aggregate value has been reduced from $284,476 to $276,927. Wayne county has increased her number in the year from 11,265 to 19,752, and the aggregate value from $93,293 to $147,020.

SALARIES OF OFFICES, PROFESSIONS, TRADES, ETC.

The aggregate value of salaries and emoluments of office, offices, post of profit professions, trades and occupations has increased from $79,204,079 to $104,881,902. The counties showing the greatest increase are shown in the following table:

COUNTY.	1891.	1892.	Increase.
Allegheny,	$17,244,650	$39,636,670	$22,392,020
Cambria,	420,122	1,495,028	1,074,906
Clarion,	185,633	458,145	272,512
Jefferson,	167,556	634,908	467,352
Juniata,	87,505	150,685	63,180
Perry,	242,992	648,991	405,999

PROPERTY TAXABLE FOR COUNTY PURPOSES.

The aggregate value of property taxable for county purposes increased from $2,216,903,213 to $2,459,538,840, or $242,635,627. The greatest percentage of increase is shown in the following counties:

COUNTY.	1891.	1892.	Increase.
Allegheny,	$282,757,460	$420,663,936	$137,906,476
Clarion,	3,551,354	8,927,634	5,376,280
Jefferson,	2,936,971	14,203,078	11,266,107
Juniata,	2,671,268	5,198,550	2,527,282
Perry,	4,536,035	8,699,593	4,163,558
Schuylkill,	33,090,272	48,740,129	15,649,857
Snyder,	3,438,102	5,313,233	1,875,131

AMOUNT OF COUNTY TAX ASSESSED.

The aggregate amount of county tax assessed in 1891 was $18,250,660.87, while in 1892 it is $19,829,680.78, showing an increase of $579,019.91. Allegheny county decreased her county tax assessment from $842,272.64 to $736,162.08, a decrease of $106,110.56. Dauphin county decreased its assessment from $181,435.46 to $149,934.01. Other smaller decreases are found in various counties. The counties showing the greatest increases in the amount of county tax assessed and the increase in the last year are given below. It is true, however, that all of them have reported county debts, which, notwithstanding the increase in assessments, have not been reduced.

COUNTY.	1891.	1892.	Increase.
Blair,	$98,346 10	$131,862 20	$33,516 10
Huntingdon,	56,192 35	85,056 19	28,863 84
Montour,	10,965 82	19,149 97	8,184 15
Warren,	29,672 25	48,893 88	19,221 63

THE AMOUNT OF MONEY AT INTEREST.

The aggregate amount of money at interest, belonging to the people of a county or state, is to some extent an index to their prosperity. For years past the increase in the amount reported has been very marked, resultant, doubtless, from the act of assembly of 1885, which, among other things, provided for a more efficient means of compelling a true return of the amount of money at interest upon which a state tax is payable. Last year the increase was over $69,000,000, while this year's returns show an increase of but $9,817,333, the amount at interest this year being $590,882,560. Of this increase of nearly $10,000,000, Allegheny county alone reports $7,893,124, that county having reported $52,655,278 last year, while this year the return is $60,548,402. Luzerne county also shows an increase from $6,568,287 to $7,038,718. No other

marked increase is reported from any county, but in the following counties, comprising perhaps the half of the state, small decreases are shown: Adams, Bedford, Berks, Bradford, Bucks, Cameron, Carbon, Centre, Clearfield, Columbia, Delaware, Elk, Erie, Fayette, Forest, Fulton, Greene, Huntingdon, Lancaster, McKean, Monroe, Northumberland, Perry, Schuylkill, Snyder, Sullivan, Susquehanna, Tioga, Union, Venango, Warren, Westmoreland and York.

AGGREGATE VALUE OF STAGES, OMNIBUSES, HACKS, ETC.

The aggregate value of stages, omnibuses, hacks, cabs, etc., has decreased from $636,252, in 1891, to $627,179 in 1892. A glance at the columns will show that the average tax-payer is not overly careful about returning this division of property for taxation, since in the entire state less than $2,000 in taxes are levied on it. In Centre county the stages, omnibuses, hacks, cabs, etc., are valued at $50, in Fulton at $375, in Lebanon at $890, in McKean at $120, in Snyder at $95, in Sullivan at $285, and in Wyoming at $150. Whoever has an idea that there is much care taken in the assessment of property will find it difficult to harmonize the facts with the extremely meager returns made of omnibuses, stages, etc.; for no one can for a moment believe that the returns on this subject of taxation exhibit more than ten per cent. of the actual number or value of such property. It would be better to repeal this branch of tax law rather than to have it so poorly executed.

PROPERTY TAXABLE FOR STATE PURPOSES.

The aggregate value of property taxable for state purposes has increased from $581,701,479 to $591,497,404. This branch of property includes money at interest and the valuation of hacks, cabs, etc. The latter division being limited, the figures are very nearly the same as those under "money at interest."

AGGREGATE AMOUNT OF STATE TAX ASSESSED.

In considering the aggregate amount of state tax assessed it must be remembered that this does not include the state tax paid by railroads and other corporations. It will be remembered that the appropriation to the school fund alone last year was five millions of dollars, or more than twice as much as is levied by all the city, borough and township assessors in the state for state purposes. It is well to remember also that the increase in the amount of state tax levied is largely due to the increase in the rate of taxation which was raised from three to four mills on the dollar, by act of assembly in 1891, and that these are the first reports of assessments under the new law. The amount assessed has increased from $1,748,448.66, in 1891, to $2,365,989.61 in 1892, an increase of $617,540.95. The counties showing the greatest increase in this branch of assessments, together with the increase, are shown in the following table:

COUNTY.	1891.	1892.	Increase.
Adams,	$7,468 61	$9,811 48	$2,342 87
Allegheny,	158,308 20	242,608 12	84,299 92
Armstrong,	4,584 98	6,484 57	1,899 59
Beaver,	9,412 96	12,679 58	3,266 62
Berks,	48,077 71	62,472 82	14,395 11
Blair,	7,138 78	10,434 35	3,295 57
Bradford,	10,800 17	14,211 44	3,411 27
Bucks,	30,758 45	39,126 60	8,368 15
Butler,	7,643 47	10,506 11	2,862 64
Cameron,	558 09	613 44	55 35
Carbon,	4,430 88	6,380 85	1,949 97
Chester,	35,271 38	46,382 64	11,171 26
Clarion,	5,865 33	8,492 94	2,627 61
Cumberland,	9,355 05	13,639 18	4,284 13
Dauphin,	17,943 87	24,859 63	6,915 76
Delaware,	27,299 76	35,194 91	7,895 15
Erie,	25,115 20	32,737 43	7,622 23
Jefferson,	3,247 65	4,431 16	1,183 51
Lackawanna,	14,247 24	20,374 82	6,127 58
Lawrence,	5,724 99	9,070 68	3,345 69
Lebanon,	11,385 06	15,707 29	4,322 23
Lehigh,	18,662 59	24,903 89	6,241 30
Luzerne,	19,721 88	28,181 26	8,459 38
Mercer,	6,623 15	10,239 01	3,615 86
Mifflin,	3,828 56	5,110 58	1,282 02
Montgomery,	53,170 56	74,738 70	21,568 14
Northampton,	20,456 56	27,648 00	7,191 44
Philadelphia,	857,721 56	1,159,250 98	301,529 42
Pike,	826 43	1,174 36	347 93
Potter,	2,266 06	3,322 22	1,056 16
Somerset,	5,992 77	8,037 95	2,045 18
Susquehanna,	5,298 36	7,017 24	1,718 88
Tioga,	6,770 00	10,835 77	4,065 77
Warren,	5,827 23	7,422 40	1,595 17
Washington,	19,365 95	26,416 38	7,050 43
Wayne,	3,045 44	4,374 96	1,329 52
Wyoming,	2,811 02	3,949 22	1,138 20
York,	31,166 28	40,024 66	8,858 38

COUNTY DEBT.

The total county debt of the state has decreased from $84,773,192.42 to $63,602,502.43, or a reduction of $21,170,689.99. The greater part of this aggregate is reported by Philadelphia ($54,840,811.76), a sum which appears large until it is remembered that the city and county are coextensive, and that this indebtedness includes the county and city debt. Sixteen counties are without debt, viz: Bradford, Centre, Erie, Franklin, Fulton, Greene, Lawrence, Lehigh, Luzerne, Northumberland, Pike, Sullivan, Susquehanna, Venango, Washington and Wyoming. The counties of Bedford, Bucks, Cambria, Carbon, Clarion, Crawford, Cumberland and Indiana have reported a decrease of from twenty to fifty eight per cent. of their indebtedness of last year.

TAX RETURNS.

The legislature, at its session of 1891, as well as most of the sessions during the past decade, has had under consideration the question of taxation. Many plans have been suggested, but none of them have been acceptable to all the interests concerned. While the constitution requires uniformity and equality in taxation, no plan has yet been devised that has seemed fully to comply with the requirements of the fundamental law. The selfishness of human nature manifests itself in the matter of taxation more than in any other legislation. It seems to be the desire of all persons possessed of taxable property to secure the very lowest rate of taxation. Owing to this feeling it is exceedingly difficult to pass a law that will meet the mandatory provisions of the constitution. For many years the real question has been postponed for future consideration, and commissions have been appointed at most sessions of the legislature to make inquiry into the question and ascertain the amount of taxes paid for all purposes in the commonwealth. Appropriations have been made to defray the expenses of these commissions, but they have been so limited that it has been exceedingly difficult to obtain any information of a reliable character. The commissions have, therefore, been found of but little value in the way of arriving at a satisfactory basis from which to prepare equitable bills for presentation to the legislature. During the session of 1889 a bill was passed authorizing the Secretary of Internal Affairs to gather, from the several assessment districts of the commonwealth, statements showing the total amount of taxes collected for all purposes, specifying, first, the total amount collected for the support of the poor; second, for the construction and repairs of streets, roads and bridges; third, the amount collected on personal property, occupations and licenses; fourth, the amount collected on real estate of railway corporations, and, fifth, the amount collected on corporations other than railways. The act referred to received the approval of the Governor on the 9th of May, 1889, but as no appropriation was made to defray the expenses incident to the enforcement of the law it was found very difficult to persuade the county commissioners, and the assessors and treasurers of the different assessment districts to devote sufficient time to the preparation of the reports

necessary to enable the department to present to the legislature the information contemplated by the act. During the session of 1891 provision was made for the payment of a reasonable amount of expense attending the collection of these statistics for the year 1891 and 1892, an item for this purpose having been inserted in the general appropriation act. Notwithstanding this, however, several counties have neglected to discharge the duties imposed by the act referred to, and the department has not been able to obtain the desired information. Fairly complete returns have been received this year from all but nine counties. For 1891 returns were received from all but eight counties. Those failing to report last year were Berks, Carbon, Luzerne, McKean, Mifflin, Schuylkill, Snyder and Tioga. This year, Berks, Carbon, Cumberland, Delaware, Luzerne, McKean, Schuylkill, Snyder and Tioga. Mifflin, which failed to report in 1891, furnished a report for 1892, and Cumberland and Delaware, which reported in 1891, failed to make reports for this year. The other counties named, it will be observed, entirely ignore the law, and no definite information has ever been obtained from them. The department has exercised its full powers in its efforts to get complete returns, but while it is undoubtedly the desire of the people of the different counties that the authorities should observe the law in this respect, yet these authorities in the delinquent counties have shown utter disregard for the law, which is not a very pleasant reflection upon these counties.

The question of taxation is one of so great interest to every person who pays tax, be the sum great or small, that when an attempt is made by the legislature to obtain statistics of a reliable character, upon which to base tax legislation, there ought not to be any hesitancy on the part of the county authorities to contribute whatever might be necessary to make the statistics full and complete. The neglect of some of the counties to comply with the requirements of the law and the instructions of the department is to be, therefore, greatly regretted.

In the blank transmitted to the commissioners, upon which to make a compilation of taxes collected and paid in the several counties, a separate return is required of the tax collected for the support of the poor. This will be seen by a reference to Parts I and II of this department.

TAXES COLLECTED FOR SUPPORT OF THE POOR.

From the returns made by the fifty-eight counties (only fifty-six of which report on poor taxes), it appears that there have been collected $1,172,916.66 for the support of the poor in the several assessment districts of the counties reporting. In many of the counties, however, the tax for this purpose is raised by a general levy with other county tax, and therefore the amount given above does not cover the entire amount in the fifty-eight counties. In the tabulations of totals by counties, as published in Part II of this report, will be found the amount paid by

the county commissioners of the several counties for the support of the poor as a county charge. The amount was $486,723.69, making a total of $1, 659,640.35 that has been paid in the fifty-six counties for the support of the poor. This amount probably covers ninety per cent. of the total amount paid in the commonwealth for this purpose. In other words, if returns had been made from the nine counties which made no report at all, and from Bedford and Chester, which failed to make a return on this subject, the total amount collected for support of the poor would be about $1,850,000. Of course it must be understood that these figures, so far as they relate to delinquent counties, are only an estimate based upon the returns made. The most marked decrease in the amount collected or appropriated for the support of the poor is in Philadelphia county. Last year it was $677,784, this year it is reduced to $419,708. In the returns from Philadelphia, however, the amount given for a specific subject does not show the actual amount of tax collected for the purpose indicated, but that the councils have made appropriation of that amount for the purpose named. There is but one levy in Philadelphia for all taxes collected for city, county and ward purposes. It is understood, of course, that this plan does not prevail in the other counties of the commonwealth. It is usual to levy a certain rate for the maintenance of the poor, another for the maintenance of streets, roads and bridges, and still another for the support of the schools, etc., as may be required by the county, city or township governments. Last year fifty-nine counties reported the amount collected for the support of the poor as $1,939,993.50. It will be seen, therefore, that there has been a falling off in the amount collected or expended for this purpose, which is principally due to the large decrease in the county of Philadelphia.

CONSTRUCTION AND REPAIRS OF STREETS, ROADS AND BRIDGES.

In the fifty-eight counties reporting there have been collected for the construction and repairs of streets, roads and bridges the sum of $6,413,031.47, as against $6,721,566.01 last year, a decrease of $308,534.54. Some marked changes are noted in the amounts reported by the different counties. Last year Allegheny reported $503,088.44, this year $1,151,853.87. Why there should be such an increase is not known to the department. Clearfield reported last year $132,878.14, this year $102,818.21. Clinton reported last year $121,999.32, this year $38,510.66, a marked decrease, notwithstanding the fact that the county paid as a county charge $13,451.73 for the same purposes. Montgomery county, which reported $345,177.25 last year, reduced the amount to $299,047.85 this year.

TAXES COLLECTED FOR SCHOOL PURPOSES.

In the fifty-eight counties there was collected for school purposes $9,105,068.63; last year the amount was $9,898,937.76. It would seem

that there ought to have been a more marked decrease in the amount collected for this purpose, in view of the fact that the state is now paying $5,000,000 per year for this purpose, which should greatly reduce the burden of local taxation. While there is no marked change in the amount collected for 1892, future returns will no doubt indicate greater reduction. The most marked reduction is in Philadelphia, where the amount last year was $3,586,896.96, while this year it is $2,992,292.78.

TAXES ON PERSONAL PROPERTY.

The fifty-eight counties returned as the total tax collected on personal property $2,246,830.84. The amount last year was $1,943,889.02; showing an increase of $302,941.82.

TAXES ON OCCUPATIONS.

The amount of taxes collected on occupations is given at $829,346.42. Last year it was $836,992.24; showing a decrease of $7,645.82.

TAXES FROM LICENSES.

The amount reported last year from licenses was $2,569,042.11. This year it is $3,533,657.26; an increase of $964,615.15. The increase in Philadelphia was $1,012,660.25. In some other counties there has been a considerable decrease. The increase is generally in the counties having large cities.

LOCAL TAXES PAID BY RAILWAY CORPORATIONS.

It is not generally known that the principal tax paid by railway corporations is computed on their capital stock and dividends, and is paid directly in the state treasury on settlements made with the Auditor General. With but few exceptions the real estate of railway corporations is exempt from local taxation on account of the provision made by law by which they pay their tax as aforesaid. This exemption does not extend to the real estate not necessary for the operation of their business. For instance, if a railway corporation owns houses and buildings from which they receive rentals, or own other property of the same or different character not necessary for the operation of the road, it is obliged to pay tax on such property. The amount therefore of tax collected from the real estate of railway corporations through local channels of taxation must be understood as generally covering only such property as they may own which is not necessary for the proper operation of the roads.

The report this year shows that these corporations have paid $609,231.67, as against $591,964.63 last year. It must be understood that this amount does not in the slightest degree indicate the total amount

paid by the railway corporations of the state on the property they own, or for the franchises they enjoy. The total amount can be ascertained only by reference to the reports of the Auditor General and State Treasurer.

TAXES COLLECTED ON THE REAL ESTATE OF CORPORATIONS OTHER THAN RAILWAYS.

The amount reported this year is $1,109,958.12, as against $824,364.21, showing an increase of $285.593.91.

TAXES COLLECTED FOR ALL PURPOSES.

From the returns made it is not possible to ascertain the exact amount of taxes collected in the commonwealth for all purposes. As before indicated, the total in the fifty-eight counties was $43,478,090.38. This does not include the amount collected in the counties of Berks, Carbon, Cumberland, Delaware, Luzerne, McKean, Schuylkill, Snyder and Tioga. An estimate has been made as to the amount collected in these counties, based upon the assessed value of taxable real estate. From the assessment returns made to this department it appears that the counties named have real estate taxable to the amount of $198,195,840. It is also found that the total valuation of all real estate taxable in the commonwealth is placed at $2,092,336,883, and that the taxable real estate in the nine counties named is $9\frac{47}{100}$ per cent. of the total amount. Assuming that the nine counties whose reports are lacking pay the same proportion of taxes for all purposes that their taxable real estate bears to the total amount of taxable real estate in the commonwealth, it would appear that the total amount of taxes collected from all sources through the local channels of taxation in the commonwealth is $47,963,361. These figures are not given as exhibiting the exact amount collected, but rather as showing approximately the amount, and considering the bases on which they are predicated, it may be assumed that the figures given are sufficiently near the exact ones for all practicable purposes, especially for use in considering the question of taxation.

In column No. 5, of the consolidated report, will be found the total amount of taxes collected for all purposes, whether for the maintenance of state, county, city township or ward governments, the support of the poor and insane, or any other purpose, including the amount collected for liquor and other licenses. In the fifty-eight counties the amount was $43,478,090.38. The counties reporting last year returned the amount as $37,371,866.01, making an increase of $6,035,913.37. It must be remembered that this increase includes the taxes collected this year in the county of Mifflin, which did not make report last year, and does not include any amounts collected in Cumberland and Delaware, which failed to report this year. The increase is very largely due to the return from Philadelphia. Last year the board of revision of taxas re-

ported as the total amount appropriated for all purposes as $14,126,-145.09. This year the amount is $21,828,253.86, showing that the entire increase in the state is more than covered by the increase in Philadelphia. In other words, there is a slight falling off in the state outside of the large cities.

In explaining the great disparity of the Philadelphia return for this year as compared with last, the clerk of the board of revision of taxes informed the department that the $21,828,253.86 includes taxes collected in the way of gas and water rents on the part of the city. It is not believed that it was the intention of the legislature that in the compilation of these statistics, that gas and water rents should be considered as taxes, but the return is made so very late that the department is compelled to send it to the printer as received.

As before indicated, it should be understood that this department has frequently notified the delinquent counties, both by letter and telegraph, of the necessity for making complete returns, and they have also been appealed to in the name of the law which imposes a duty upon them both in relation to the state and to the county they represent. But, notwithstanding that every effort has been put forth to obtain the reports, it has been found impossible to do so, and we are, therefore, unable to give to the legislature tax statistics covering the entire state, owing to the delinquency of the commissioners of the counties whose names are made unhappily conspicuous by their failure to make proper returns.

Should an appropriation be made by the next legislature for the continuance of this work, the department will use its utmost endeavors to make the report more complete and to furnish more reliable statistics for the use of those who have to deal with the subject of taxation.

BUREAU OF INDUSTRIAL STATISTICS.

The twentieth annual report of the Bureau of Industrial Statistics will contain much information relating to the tanning industry. Returns will be presented from every tannery, personal or corporate, in the state. In collecting these returns a blank was prepared, containing a large number of questions and was given to three collectors to obtain answers by personal solicitation. Experience has proved in this and in other states that this is the only method of obtaining much statistical information on any subject. These returns also include the operations of morocco manufacturers, and manufacturers of all kinds of light leather. Not a few of the tanners live outside the state, and some of them were unwilling to comply with the requests of the bureau, but, in the end, returns were secured from all of them. A similar presentation of this great industry has never been made in any previous report. Besides the statistics above mentioned the report also contains a large amount of matter describing the history of the industry, the method of operation and the effect of the industry on the forests and lands of the state. One result, which is not pleasant to contemplate, is that the industry is of a temporary character and in a few years, to a very considerable extent, will disappear. This is especially the case with those plants that are engaged in tanning with hemlock. The hemlock forests are rapidly disappearing, and in ten years many of the tanners will have exhausted their supplies of bark. Those who have the largest supplies have informed the bureau that within fifteen years, at the present rate of consumption, there will be none left. Many of the tanners came here from New York and further east, having exhausted the bark supplies of those regions, and after they have exhausted the Pennsylvania supplies will go further west, to Kentucky or Michigan, in order to find fresh supplies for their business. The tanneries, however, which use oak-bark are longer lived. Some of them are nearly a century old, and it is said that their supplies of bark are, perhaps, as large as they were fifty years ago. Regarding the industry as a whole it presents this curious feature, that it is assentially a temporary one, and must go from our state after the conditions above-described cease to exist.

Another subject that will be presented with great fulness is the petroleum industry. If oil was not first discovered in this state, the early development of the industry on a large scale began here. The industry has extended into the adjoining States of Ohio, Virginia and West Vir

ginia, and in a lesser degree to some of the western states, but Pennsylvania has been the chief producer for a long period, and the largest outlays of capital, both for producing and refining, have been made here. Pipe lines for conducting the oil from the place of production to the sea board exist in this state, and the largest oil refinery in the United States is located at Franklin, Venango county. The methods of extracting the oil, of transporting it; in short, full statistics will be presented. The account will not be limited to the production, refining and transportation of the oil in this state, but rather of the entire industry, as this is needful to understand fully the development of the industry within our own borders.

Statistics of the building and loan associations of the state will also be given. The reports of 1888 and 1889 dealt with these very important subjects. They were not complete, and indeed it is very difficult to get complete returns, for the reason that most of these associations have no officers and meet at irregular times and places. As there is no published record anywhere of their doings; and as the law, in fact, requires no returns to be made to any public body or place, one can readily understand why it is so difficult to ascertain the statistics of these associations. The statistics already presented on this subject have attracted a great deal of attention. Between sixty and seventy millions are invested in these associations, and a very large number of people are directly concerned in their prosperity and are interested in everything that is published concerning them. Persons outside the state, too, have often called for these reports.

The next portion of the report will relate to the strikes that have occurred in the state during the year. Only a few have occurred. One of them, however, the Homestead strike, as all know, was one of the longest and most disasterous that has ever happened in the state. The report will contain an elaborate review of this strike in accordance with the practice of the bureau to give a detailed history of the principal strikes that occur during the year.

Lastly, the report will contain all the laws that have been enacted from time to time relating to the working classes. Not only will the statutes be properly arranged and also a digest of them presented, but also their interpretation by the courts. It has been a work of no small difficulty to ascertain these interpretations and to state them in a way to be readily understood. These are the principal features of the next report.

BUREAU OF RAILWAYS, CANALS, TELEGRAPHS AND TELEPHONES,

Annual reports are compiled and published by this bureau of the statistics regarding the railway, canal, telegraph and telephone companies of the commonwealth. The report is disignated as Part IV of the Department Reports.

The information relative to steam railways consists in a discription of the franchises of the corporation, its relation to other companies as to being an operating company or a subsidiary one, the names of its officers and board of directors, the length of the line, principal connecting points, synopsis of leases existing, the capital stock authorized, outstanding and paid in, the funded debt, current liabilities, cost of road and equipment, and improvements; also the income from all sources, whether passenger or freight traffic, receipts from bonds and stocks owned of other corporations, a detailed balance sheet showing financial status of the corporation, any important changes that may be made or contracts executed with other railways or trunk lines, together with the number of employes and the salaries per annum and per day paid to each grade of employes. Detailed statistics are also given relative to the amount and kinds of freight transported, whether it be the product of agriculture, mines, forests or manufactures.

The blank in use by the department for gathering this information from the corporations is similar to the one used by the interstate commerce commission of the United States. Full tabulations from the reports of the companies are made and published, and are interesting as showing the growth and prosperity of the railways of the state. The report also contains general information regarding street railways, giving the name of company, general officers, directors, description of power used, capital stock, debt, cost of road and equipment, characteristics of road, detailed statement of receipts from passenger traffic, rates of transportation, expenses, a general balance sheet showing the financial status of the company, the amount and rate of dividends paid, and detailed statistics regarding accidents to passengers and employes. The report also contains similar information regarding canals and telegraph and telephone companies.

REPORTS OF MINE INSPECTORS.

There are eight anthracite inspection districts and eight bituminous districts in the state, in each of which there is an inspector. These inspectors make annual reports to the department, as required by law, which are compiled and published in the part of the department reports designated Part V. In this report general information is given relative to the amount of coal mined in the different districts, ventilation of mines, safety appliances in use for the conveyance and protection of the miners, and statistics regarding the number of accidents and the causes thereof.

The department is required under the law to publish the mine inspectors' reports, but no provision is made for supplying it with any copies for distribution, they being distributed entirely by the members of general assembly, the Governor, a few other state officers, and the inspectors.

Certificates for mine foremen and assistant mine foremen are issued by the department under authority of law. During the present year 459 mine formen's and assistant mine foremen's certificates were issued. The certificates are issued on recommendations made by boards of examiners in the different districts, and no person is entitled to act in the capacity of mine foreman or assistant mine foreman until he has received a certificate of qualification as aforesaid signed by the Secretary of Internal Affairs, which authorizes him to so act.

APPENDIX.

BOARD OF PROPERTY.

A Board of Property, consisting of the Attorney General, Secretary of the Commonwealth and Secretary of Internal Affairs, is authorized by law.

Its powers are to "hear and determine in all cases of controversy on caveats, on all matter of difficulty or irregularity, touching escheats, warrants on escheats, warrants to agree, rights of pre-emption, promises, imperfect titles, or otherwise, which may arise in transacting the business of the said Land Office."

The present Board consists of

WILLIAM U. HENSEL, *Attorney General.*

WILLIAM F. HARRITY, *Secretary of the Commonwealth.*

THOMAS J. STEWART, *Secretary of Internal Affairs.*

Stated meetings of the board will be held on the Wednesday following the fourth Tuesday of each alternate month of the year 1893, to-wit: January 25, March 29, May 24, July 26, September 27, and November 29.

Regulations.

I. A caveat may be entered against the granting of a warrant, acceptance of a survey or granting of a patent It must be in writing and addressed to the Secretary of Internal Affairs. A particular form is not required; but the application, survey or other office right against which it is entered, together with the reason for filing the same, should be distinctly stated.

II. A caveat entered against the granting of a warrant, on any application on file bars the issuing of a warrant, unless, after hearing upon a citation, the board should dismiss the same.

III. No caveat, note on survey, nor writing in the nature of a caveat, shall continue to bar the issuing of a patent to the person or persons against whom such caveat may be entered during a longer period than two years, unless the parties interested in the land shall within the term mentioned take out a citation thereon, in order to bring such dispute to a decision and prosecute the same to effect.

IV. A citation will be issued on a pending caveat on the application of any party in interest. Thirty days' notice must be given to the opposite party of the time at which the case will be heard by the board,

and either party desiring to take the depositions of witnesses to be read at the hearing is required to give the other ten days' notice of the time and place for taking such depositions.

V. The party who enters a caveat becomes plaintiff in the issue joined, and at the hearing shall open the case and may make the concluding argument.

VI. A petition for the rehearing of a case that has been heard and decided will not be considered unless the party presenting the same shall furnish evidence that the opposite party has had at least ten days' notice of the intention to present said petition.

VII. A petition for an order of re-survey must recite the name of the warrantee and date of warrant upon which the former survey was made, and state the reasons for such re-surveys.

VIII. Depositions of witnesses submitted to the board become a part of the record and cannot be withdrawn.

IX. Citations must be returned to the Department of Internal Affairs on or before the days fixed therein for the hearing of the cases in which they are issued. All acceptances of notices and agreements to continue cases must be in writing.

X. Parties will be heard in person, or may be represented by counsel, as they may elect.

XI. The fees to be charged for the use of the commonwealth in business relating to the board are as follows:

Entering caveat,	$1 00
Issuing citation,	1 00
Recording application for re-survey,	1 00
Order of re-survey,	1 00
Copy of action or determination of board,	1 00

XII. All communications for the board shall be addressed to the Secretary of Internal Affairs.

WARRANTS AND SURVEYS.

A warrant or order of survey authorizes the survey of vacant lands only, as they alone belong to the commonwealth to grant; but whether the lands applied for are vacant or not, the land officers do not under take to examine, and in most instances do not possess the means of ascertaining. Of this the applicant must judge for himself. If he know them to be appropriated by prior right, it is against conscience to take out a warrant for them or to have them surveyed as vacant. But he may assert the invalidity of a former grant and insist on a survey. In that case the deputy surveyor ought, if it be known to him, to note it in his books and return of survey.

Returns of Surveys.—Having finished the survey and plotted it, the surveyor ought to return it to the office of the Secretary of Internal Affairs. This is an important part of his duty. Many regulations and

laws have from time to time required it, and from its omission frequent disputes have occurred. The deputy surveyor, however, is not obliged to return the survey until his fees and expenses are paid; and if the failure to return is occasioned by the neglect or refusal of the party to defray them, any loss thereby sustained is imputable to him, and not to the officer. The regulation of the proprietaries and the acts of assembly concur in directing the return to be made on paying for the survey. * * * * If the party pay or tender the fees, it is the duty of the surveyor to return the survey in a convenient time, and the neglect or fraud of the surveyor will not affect his rights. But it lies on the party to show that the want of the return was not occasioned by any fault or neglect of his own; and, if there is nothing to show that the surveying fees were paid, the inference is that they were not paid. The deputy, being a sworn officer, is, *prima facie*, presumed to have done his duty.

PATENTS.

A patent is a deed from the commonwealth, under its great seal, conveying to the grantee all its rights in the land, describing it by metes and bounds, and it passes, as respects the commonwealth, the complete legal title; all the preparatory measures of warrant, application, survey and acceptance being merged in the patent. The granting of a patent is *prima facie* evidence that all the previous requisites have been complied with. Before a patent can be issued the purchase money due, and the patent fee, must be paid; and the land is thenceforth discharged from the lien which till then existed. Generally, the rights of the grantee are concluded by the lines and boundaries described in the patent, though perhaps in a special case there might be an exception.

Third persons claiming by warrant, application, settlement or otherwise may show that the patent was wrongfully issued to the patentee or, rather, that he is trustee for him who has the right, the material consideration being, not who has the patent, but to whom it ought to have been granted—for the land officers, in issuing the patent, act merely in a ministerial capacity, and cannot change the rules of law or rights of parties. And even though he who has the patent sell to a *bona fide* purchaser without notice, the vendee is in no better situation. His claim under the patent may be contested by one having a better right by settlement, warrant or location. These titles are not equities within the ordinary rule of being unavailing against a purchaser of the legal title. A patent founded on a fraudulent survey, or obtained by misrepresentation and deceit, is void against third persons affected by it.

A patent, however, has always been received in evidence in the first instance, to show that the legal title was out of the commonwealth. The question whether it is good is a subsequent one.—*Sergeant's Land Laws, p. 155.*

The following regulations, relative to issuing patents, are published for the information and guidance of owners of unpatented lands:

1. The patent must issue to the actual owner of the land, or party holding title under the warrantee, or to the executors, trustees, or heirs and legal representatives of the person in whom title was vested at death, or to the guardians of minor children of the deceased.

2. Warrantees who remain the owners of the land warranted and surveyed to them can obtain patents in their own names (if no caveat remains undetermined), without furnishing any brief or statement of title, upon payment of back purchase money, interest and fees.

3. Executors, trustees and guardians representing the warrantees, or his heirs, who apply for patents, must produce evidence of their appointment as such.

4. When the land has passed out of the ownership of the original warrantee, or party who took out the office right, the applicantf or patent will be required to furnish evidence of ownership.

5. The present owner of a part of a tract of land surveyed in pursuance of any given warrant, desiring to have a patent in his own name, can obtain it by having the county surveyor make return of survey of such part. In making the survey, the county surveyor must, besides giving the courses and distances and quantity of acres, in the particular part, indicate the residue of the original tract by dotted lines. The applicant will only be required to pay his proportion of the whole amount due on the tract, with fees. Evidence of ownership must accompany application.

6. When an unpatented original tract has been sold and sub-divided the several present owners may unite in an application and statement of title for a patent, and, upon payment of amount due, with patent and other fees, a patent will issue to them, the said applicants, their heirs and assigns, according to their respective rights and interests, without setting forth therein the particular interest of each.

7. In cases where it is difficult to submit the evidence of title required by this department, in order to obtain a patent, any one or more of the owners of the unpatented tract can, through this department, discharge the lien against said tract by the payment of the purchase money, interest and fees, shown to be due by the land lien docket, and the interest since accrued, and a patent can at any time afterward be issued to those entitled to it, upon proof of ownership.

8. The accounts in the lien dockets are calculated to June 1, 1868. If to the amount due, as shown in its proper column, there be added the interest accruing from June 1, 1868, to the date of forwarding the docket to the prothonotary, at the rate given in the column of rate per cent. of interest, and on this sum interest be calculated at the rate of six per cent. from the time of forwarding the docket until the date of the application for patent, it will give the amount required to procure a patent.

(See 2d sec. of the act of the 20th of May, 1864, printed on a subsequent page.) But interest is not charged on patent or other fees. (See act of the 5th of May, 1871.)

A statement of the amount due on any particular tract or tracts, or any other information in relation thereto, will be promptly furnished on application to this department.

Persons sending money to the Department of Internal Affairs for payment of arrears on unpatented lands and for records, etc., should send by registered letter, postal order or express. Drafts, checks, or post-office money orders must be made payable to the order of the Secretary of Internal Affairs.

MISCELLANEOUS.

The indorsement, similar to this "returned, etc., February 22, 1815," frequently found on copies of warrants and surveys, does not mean the date at which the return or survey was received at this office, but the date at which the Surveyor General made a return of the tract to the Secretary of the Land Office for patenting. And when such indorsement is found on the back of a copy of a warrant or survey, even at the date at which the office of the Secretary of the Land Office was discontinued, it is an evidence, in perhaps ninety-nine cases out of one hundred, that the tract is patented. Some exceptions have been found. Why the custom of marking the warrants and surveys thus was introduced when a tract was patented, after the office of the Secretary of the Land office was abolished, on the 10th of May 1844, is not apparent. This custon was discontinued on the 1st of January, 1868, and the indorsement, "patented to ————, 18—," was substituted.

A mistaken idea, prevalent with many people not familiar with the Land Office, is that the department has connected drafts, showing the location of every tract of land surveyed in the several counties, and that, therefore, whatever of vacant land there may be in the state can be readily found at this office, and that information can, without difficulty be given as to the adjoining surveys of any named tract, without advising the department of the names and dates of the warrants upon which such surveys were made. Had the lands of the commonwealth been first surveyed and afterwards sold, this idea would have been correct, but the very reverse was the fact, for the lands were sold and warrants for subsequent surveys issued. And, because of this policy, the department has only single and unconnected copies of the surveys. Unless a given survey calls for warrantee adjoiners, it would be a work altogether out of proportion to the fees allowed to undertake to search out all the warrants and surveys, perhaps for a whole county, in order to find the adjoining tracts, or search for a supposed vacant piece of land; but the task is comparatively easy when the party seeking the infor-

mation learns, as he readily can from the county surveyor, or persons in the neighborhood, the names of all the surrounding warrantees and dates of warrants, and communicates that data to his department.

It will be observed, from the foregoing, that in communication with the department, it is of the first importance to give the name of the warrantee and date of warrant of the survey or patent about which inquiry is made; but when the date of warrant cannot be given, the party asking for official copies or information should give quantity of acres, location, the warrantee name of adjoining tract or tracts, and any other data in his possession that will aid in searching for the tract.

Frequently applications for warrants for land, made out in due form, are sent to the department unaccompanied by the purchase money and warrant fee, and as warrants cannot issue until the proper amount of money has been paid into the state treasury, and until all the requirements of the law have been complied with, the applications thus made gain no priority over others that may be made for the same lands.

The law does not contemplate that credit should be given on account of fees for searches and official copies; and, therefore, to save correspondence and insure more speedy attention, the proper amount of fees should be sent with each order. If too much is forwarded the surplus will be promptly returned, with the official papers asked for.

DATES

At which the county land lien dockets, prepared under act of the 29th of May, 1864, and the supplement of the 4th of April, 1868, were forwarded to the prothonotaries of the several counties:

Names of Counties	When sent.	Names of Counties,	When sent.
Adams,	May 6, 1869.	Northumberland,	May 6, 1869.
Bedford,	do.	Potter,	do.
Berks,	do.	Schuylkill,	do.
Bradford,	do.	Susquehanna,	do.
Bucks,	do.	Somerset,	May 25, 1869.
Chester,	do.	Tioga,	do.
Columbia,	do.	Carbon,	June 22, 1869.
Dauphin,	do.	Clinton,	do.
Delaware,	do.	Fayette,	do.
Franklin,	do.	Lehigh,	do.
Fulton,	do.	Monroe,	do.
Greene,	do.	Northampton,	do.
Lancaster,	do.	Pike,	do.
Lebanon,	do.	Union,	do.
Lycoming,	do.	Wayne,	do.
Montgomery,	do.	Westmoreland,	do.
Montour,	do.	Armstrong,	July 17, 1869.

Names of Counties.	When sent.	Names of Counties.	When sent.
Centre, ...	July 17, 1869.	Snyder, ...	Aug. 12, 1869.
Clarion, ...	do.	Warren, ...	do.
Indiana, ...	do.	Huntingdon, . .	Sept. 8, 1869.
Jefferson, ...	do.	Sullivan.	do.
Venango, ...	July 22, 1869.	Wyoming, . . .	do.
Washington, . . .	do.	Mifflin, ...	Sept. 14, 1869.
York, ...	do.	Blair, ...	Sept. 22, 1869.
Beaver, ...	Aug. 12, 1869.	Allegheny, . . .	Oct. 22. 1869.
Butler, ...	do.	Clearfield, . . .	do.
Crawford, ...	do.	Cambria, ...	Oct. 26, 1869.
Cumberland, . . .	do.	Forest, ...	do.
Erie, ...	do.	McKean, ...	do.
Juniata, ...	do.	Cameron, ...	Nov. 8, 1869.
Lawrence, ...	do.	Elk, ...	do.
Mercer, ...	do.	Luzerne, ...	Nov. 27, 1869.
Perry, ...	do.	Philadelphia, . .	do.

INSTRUCTIONS TO COUNTY SURVEYORS.

I. Execution of Warrants.

1. You shall faithfully execute every warrant that may be directed to you from this department, to the best of your skill, knowledge and understanding, *according to the express words* and order of such warrant, and not otherwise.*

2. You shall not make use of any chain-carriers but such as are of good character, who shall take a solemn oath (which you are authorized by law to administer) justly and exactly to execute their trust, without favor, partiality or affection.†

3. You will not, under any circumstances, execute new warrants upon lands heretofore surveyed on old warrants or orders, but report, as nearly as possible, the circumstances relating to the same. And before you make return of any lands surveyed by you on new warrants, endeavor to be satisfied that no warrant of an earlier date has been issued for the same land; and on your return, certify whether the lands have been improved, and, if so, for how many years.‡

4. You must not execute a warrant on any other land than that which it particularly describes; and in order that your return of survey may show that the warrant has been properly executed, it will be necessary for you to be particularly observant of the *adjoiners mentioned in the warrant;*

* ¶ 1 of instructions of the Commissioners of Property to Isaac Taylor, proprietary's surveyor for the county of Chester, signed by said Taylor, on the 28th of eleventh month, 1701.

† ¶ 6 of same.

‡ Adopted February, 1796.

and where there has been any change in them between the issuing and executing of the warrant, it must be noted in your return of survey.*

5. You will be particularly careful in executing warrants granted after the 1st day of June, 1814, and not founded on actual settlement, not to interfere with the rights of settlers; and in all cases when an actual resident settlement is included, note on your return whether it was commenced prior or subsequent to the 28th day of March, 1814.†

6. You shall not make return of any survey but such as has actually been made on the ground; and you shall take care that all outlines and boundaries shall be fairly and visibly marked before you quit the field.‡

II. Returns of Surveys.

7. You are to make a separate return of survey on each warrant or order issued from this department within six months after the receipt thereof.§

8. Each return of survey must conform with the following requirements, to-wit:

I. The paper or parchment used must be of the dimensions of at least eight by twelve inches.

II. It must contain a protracted figure of the land, exactly performed, with the field work annexed.§

III. All streams of water, roads, railroads, canals, township or county lines intersecting or crossing the lines of the survey must be distinctly and visibly marked on the draft at the very place of intersection or crossing, and the distance from the corners expressed in figures on the lines crossed.‖

IV. The lines of so much of the adjacent surveys as may serve to show their connection with the survey returned must be represented on the draft by dotted lines.**

V. When a survey is bounded by a creek or river, the bearings and distances of the several meanderings must be given.††

VI. Note, whenever they can be obtained, the *warrantee* names of adjoining tracts, as well as the names of the present owners thereof should be given.

VII. The certificate on each return of survey must be made in accordance with the proper form, as printed in the annual reports of the department.

---

* Adopted in 1813.

† Adopted in June, 1814.

‡ ¶ 7 of the instructions issued in 1701.

§ ¶ IV of instructions issued in 1765.

‖ Adopted 1813.

** From ¶ 6 of instructions issued in 1796.

†† From ¶ 3 of instructions issued in 1796.

9. When you return a survey of a part of a tract of land for patenting, you must specify the name of the warrantee, the date of the warrant and the number of acres contained in the whole tract, and on the draft represent the residue of the tract by dotted lines.* But you are, in no event, to make and return to this department a "re-survey" of a tract, either to include more land or to exclude any part, or in anywise alter the original boundary lines thereof, *unless authorized to do so by an order of the Board of Property.* When an order of re-survey has been issued, and sent to you for execution, you are strictly to follow the directions therein contained.

10. You may make official returns of surveys actually made by your predecessors, after having satisfied yourself of their correctness, and that they have been located according to the calls of the warrants.†

11. Surveys intended to be returned to this department must be made or approved by you.

12. You may survey and return any surplus not exceeding one hundred acres above the quantity mentioned in the warrant, location, or order of survey. The purchase money for all the surplus land surveyed on warrants must be first paid into the state treasury before the return of survey can be accepted in this department, of which you will give notice to the owner or owners of such warrant, and always send the money to pay the excess with the return of the survey.‡

All returns of survey, in order to conform with the files of the department, should be folded as follows: Double the sheet by bringing the upper and lower edges of the sheet evenly together, then fold in each side so as to make a form about two and seven-eighth inches wide and in length from six to seven inches, according to the size of the sheet. The back of the return should be left blank.

14. With each return of survey send a copy of the tabling and calculation thereof on a separate piece of paper.§

15. All returns to this department must be under cover, directed to the Secretary of Internal Affairs, with your name subscribed on the back of the paper or envelope inclosing the same.‖

III. Office Duties.

16. You will keep your office open for the reception of all warrants directed to you, which shall be entered in a book kept for that purpose, designating therein the name of the warrantee, quantity of land granted date of warrant, and the day when you received it. Also, in another book, you will keep fair and regular entries, in order of time, of all sur-

* ¶ 6 of instructions issued in 1813.

† ¶ 9 of instructions issued in 1833.

‡ Act of the 13th of March, 1817; repealed by act of 6th of April, 1830; restored by act of 21st of April, 1869.

§ Adopted 1853. See Forms.

‖ Adopted June 7, 1824.

veys and re-surveys made by you in pursuance of any warrant or order of survey which you may receive, with a draft or plot thereof, and a copy of the field notes. And the Secretary of Internal Affairs shall, from time to time, have free access to said books of entry and to all other papers relating to your office, which books and papers shall be delivered by you to your successor.*

17. Under the provisions of the constitution of 1873, you are required to keep your office at the county town; but if you desire letters sent to any other address, advise this department.

18. Before you can enter upon the duties of your office, you must comply with the seventh section of the act of assembly passed the 9th day of April, 1850, which requris you to take an oath or affirmation, which must be administered in the open court of quarter sessions;† to send a copy of said oath, duly certified, to this department; and to have your bond approved by the court, and recorded in the office for recording deeds in the proper county, and to forward the same to the Secretary of the Commonwealth, with one dollar, the fee for filing in his office.

---

* ¶ VIII of the instructons of 1765.

† Constitution, Art. VII, Sec. 1 requires oath of all county officers to be filed in the office of the prothonotory of the proper county. And under the same article of the constitution, the oath or affirmation may be taken before any person authorized to administer oaths.

RECENT LEGISLATION RELATING TO THE LAND OFFICE.

COUNTY SURVEYORS.

Their Duties.

Under the proprietary government, deputy surveyors were appointed by the Proprietary, the Commissioners of Property, or the Surveyor General, for certain districts, and given authority to execute warrants or orders, by making surveys and returns thereof to the Land office. The duties of these deputies were defined by letters of instructions, issued from time to time. Those dated the 28th of eleventh month, 1701, revised and enlarged in 1765, contain such directions as were then deemed necessary for the information and guidance of the deputies, and form the basis of those now in force. The act of assembly of the 9th of April, 1781, establishing the Land office under the commonwealth, authorized the Surveyor General to appoint a deputy or deputies in any county of the state, who should have power to make and return into the Land office surveys of land only in the county for which such deputy or deputies shall be appointed; and the act of 1st of April, 1784, by virtue of which the Land office was opened on the 1st day of July following for the sale of the vacant lands of the commonwealth, directed that its several officers should transact the business of the Land office, agreeably to the former customs and usages thereof. By subsequent legislation, the duties of the deputies were more clearly defined. The act of 9th April, 1850 [P. L. 434], authorized the voters of each county, at the following general election, and every third year thereafter, to elect one competent person, a practical surveyor, to act as county surveyor for the proper county, for the term of three years, who is required to do and perform all the dutes which then pertained to the respective deputies of the Surveyor General.

Term of Office.

[Constitution, Art. XIV.]

SECTION 1. County officers shall consist of sheriffs, coroners, prothonotaries, registers of wills, recorders of deeds, commissioners, treasurers, surveyors, auditors or controllers, clerks of the courts, district attorneys, and such others as may from time to time be established by law. * *

SECTION 2. County officers shall be elected at the general elections,

and shall hold their offices for the term of three years, beginning on the first Monday of January next after their election, and until their successors shall be duly qualified; all vacancies not otherwise provided for shall be filled in such manner as provided by law.

To Keep Office in the County Town.

SECTION 4. Prothonotaries, clerks of the courts, recorders of deeds, registers of wills, county surveyors and sheriffs shall keep their offices in the county town in which they respectively shall be officers.

To Hold Office until Successor is Qualified.

[Act of 17th April, 1869. P. L. 67.]

A supplement to an act entitled "An act relative to the election of Auditor General Surveyor General, and county surveyors by the people," approved April ninth, one thousand eight hundred aud fifty.

SECTION 1. That the persons now or hereafter holding the office of county surveyor shall continue to hold and exercise all the duties appertaining to said office until their successors are duly qualified according to the provisions of the act to which this is a supplement.

Fees.

[Act of 13th April, 1859. P. L. 606.]

An act relating to the fees of county surveyors.

SECTION 1. That the several county surveyors of this commonwealth shall be and are hereby authorized to charge and receive for the services hereinafter mentioned the following fees, and no more, to wit:

For receiving warrant and giving receipt for the same, if required,	$0 25
For executing warrant, not exceeding one hundred acres, ...	4 50
For each additional one hundred acres on same warrant, ...	75
For return of survey to Surveyor General's office [Department of Internal Affairs], ...	1 00
For draft thereof to the warrantee, ...	25
For executing order of resurvey and making return thereof, same fees as for like service on original survey.	
For certifying survey made by deputy, ...	50
For each mile necessarily traveled in going to and returning from land, ...	10

EXCESS.

[Act of 21st April, 1860. P. L. 87.]

An act relative to returns of surveyors to the office of Surveyor General.

SECTION 1. That so much of the second section of the act approved the sixth day of April, Anno Domini one thousand eight hundred and thirty, as restricts returns of surveys on warrants thereafter to be issued

to an amount not greater than ten per centum beyond the number of acres for which the warrant issued, be and the same is hereby repealed: *Provided*, That any excess which may be returned under the provisions of prior laws shall be paid at the time of making such return of survey to the Surveyor General, otherwise the same shall not be accepted.

[Any surplus not exceeding one hundred acres may now be returned on any warrant or order of survey, provided that the money for such surplus accompanies the return. See paragraph 12 of "Instructions to County Surveyors.]"

FEES.

[Act 15th of April, 1873. P. L. 75.]

An act relating to the fees of the Surveyor General.

SECTION 1. That from and after the passage of this act the fees to be collected by the Surveyor General for the use of the commonwealth shall be as follows, namely:

For warrant, including return thereof,	$5 00
Patent for five acres or less,	5 00
Patent for more than five acres,	10 00
Copy of patent,	1 00
Certificate with seal of office on patent, when mortgage is discharged,	50
Every search,	25
Calculation of money due on land, including search,	50
Caveat,	1 00
Issuing citation,	1 00
Recording application for and making order of resurvey,	1 00
Order of the board of property, directed by the Surveyor General to the county surveyor to be executed,	1 00
Copy of action or determination of board of property, with seal,	1 00
Order for valuing islands,	2 00
Entering application on petition to the board of property, together with the minutes thereon, for any other purpose than a resurvey,	1 00
Certified copies of a draft of a single tract, with certificate and seal,	1 00
Connecting separate drafts into one general draft, with certificates for each separate draft therein,	75
Copy of general draft of town or out-lots, for each tract of land therein described,	25
Extract from a general draft, for each tract of land therein described,	25

Copy of drafts of lots or tracts of land annexed to certificate of Connecticut claimants or others, for each tract, ... $0 75
Copy of warrant, application, or any other office right, relating to but one tract of land not hereinbefore enumerated, ... 50
Copy of extract from the deputy surveyor's list of returns, and all other extracts not hereinbefore recited, for each tract, ... 25
Copy of any record or paper or any part thereof, not included in the foregoing, for two hundred words or less, ... 50
And for every ten words additional, ... 01
Certifying and affixing seal of office to any copy, connected draft, extract, certificate or minute, ... 25

SECTION 2. All laws and parts of laws inconsistent herewith are hereby repealed, so far as they relate to the fees of the Surveyor General.

Entering lien, under act of 20th May, 1864, for each tract, ... $5 00

LIENS FOR UNPAID PURCHASE MONEY.

1. List of unpatented lands to be fowarded to the prothonotaries.
2. Unpaid purchase money, etc., to be entered on lien dockets. Interest.
3. Prothonotaries to docket descriptive lists of unpatented lands. Courts, on hearing, may strike off such entry.
4. Supplied by paragraph 10.
5. Repealed by act of April 4, 1868.
6. Graduation act of 1835 continued until November 1, 1864.
7. Attorney General to proceed on liens.
8. Time allowed to persons in the military or naval service.
9. Changed by act of April 15, 1873. [See note.]
10. Land lien dockets. Entries thereon. Fees.
11. Repeals sec. 5 of act of May 20, 1864.
12. Notice to be given when lien dockets have been forwarded to prothonotaries.
13. No suit to be entered for one year.
14. Release of liens on proof of payment.
15. Board of property to regulate suits for unpaid purchase money. Interest not to be charged on fees.
16. Lists to be furnished to county surveyors.
17. County surveyors to give notice to owners or occupants.
18. County surveyors to make reports to Surveyor General.
19. Surveys to be made of parts of original tract.
20. Suits to be by *scire facias*. Service.

[Act of 20th May, 1864. P. L. 914.]

An act directing the entry of liens for the principal and interest due the commonwealth for lands held by virtue of locations or other office titles.

1. SECTION I. That it shall be the duty of the Surveyor General to make out a list of all lands held by location, or any other office right, issued from the Land Department of this commonwealth, of every kind and description, upon which no patents have issued, designating the county in which such lands are situated, with such other descriptions of

the same as the records of his office will enable him to give, including the names in which such locations or other office rights are entered, and surveys have been returned; and on the list being completed, or any part thereof, be transmitted to the prothonotary of the county in which such lands are situated.

2. SECTION II. That it shall be the duty of the Surveyor General to calculate the amount of purchase money, interest and fees, due on each unpatented tract; and after the descriptions of said tracts have been transmitted to the prothonotaries of the respective counties, and entered, as hereinafter provided, the amounts so found to be due, together with five dollars for the labor and costs of making out and filing, shall form an aggregate sum which shall be entered in a lien docket to be provided and kept for that purpose, and said sum shall bear interest at the rate of six per cent.

3. SECTION III. That it shall be the duty of the prothonotary of each county, upon receiving any descriptive list as aforesaid, to provide a suitable docket, with a proper index, for the purpose of recording all such descriptions of unpatented lands, and shall accurately record the same and index the name of the original warrantee or actual original settler, as the case may be, and each subsequent owner so far as ascertained, and preserve the same among the records of the county: *Provided,* That when any party in interest, by petition under oath or affirmation, setting out the facts in the case, as in affidavit of defense shall represent to the president judge of the court of common pleas of the county, in which any tract or piece of land, against which the entry directed in the foregoing section has been made, or the principal part thereof may lie, that said tract has been patented, either in the name against which the entry is made, or in any other name, the said judge shall, after such notice to the Surveyor General as he shall deem proper, proceed to hear the case of the petitioner; and the said judge shall, thereupon, make such decree in the premises, either by directing the said entry to be struck from the record, or such other order as to said entry, and also as to costs, as may seem equitable.

4. SECTION IV. That it shall be the duty of the prothonotary of each county, upon receiving from the Surveyor General any such list or calculation of amounts due the commonwealth for purchase money, interest and fees, to provide a suitable docket with index, in the form of the lien dockets now in use in the several counties of this commonwealth, to be styled "Lien Docket of Unpatented Lands," and enter therein the amount so found to be due, which sum shall remain a lien upon such tract or tracts, until paid; and that a fee of fifty cents be paid to the prothonotary for each description so entered, and that he be allowed the same fees on the liens entered, as are now allowed on judgments entered by warrant of attorney in the court of common pleas.

5. SECTION V. That it shall be the duty of the prothonotary, upon re-

ceiving any such descriptive list, to cause the same to be published in two newspapers in the county where such lands are located, for three successive weeks, for which publication he shall be authorized to pay fifty cents for each tract, and charge the same as costs on the lien docket, and retain his fees and costs out of any moneys, in his hands, due the commonwealth.

6. SECTION VI. The amounts which may be due to the commonwealth on the lands mentioned in the first section of this act, may be paid in accordance with the existing laws in relation to such lands, if the same be paid prior to the first day of November next: *Provided*, That any costs which may have accrued in accordance with the provisions of this act, shall also be paid, and that the act to graduate lands on which money is due and unpaid to the Commonwealth of Pennsylvania, approved April tenth, Anno Domini one thousand eight hundred and thirty-five, be revived and continued in force until the said first day of November next; and any survey and appraisements, made since the first day of August last, shall have the same validity for the issuing of patents thereon, as if the last mentioned law had been still in full force.

7. SECTION VII. That all liens due the commonwealth for unpatented lands, after the first day of November, Anno Domini one thousand eight hundred and sixty-four, may be proceeded upon by the Attorney General of the commonwealth, in the manner directed to be pursued against defaulting public officers, by the act of April sixteenth, one thousand eight hundred and forty-five, and the supplement thereto.

8. SECTION VIII. All persons in the military and naval service of the United States, shall be allowed one year after the expiration of said service, for the taking out of any patent or patents under the provisions of this act.

9. SECTION IX.* That, hereafter, the patent fee, on town lots not exceeding one-fourth of an acre, shall be one dollar, and on lots not exceeding two acres, five dollars.

[Act of 4th April, 1868. P. L. 60.]

A supplement to an act directing the entry of liens for the principal and interest due to the commonwealth for lands held by virtue of location or other office titles, approved the twentieth day of May, Anno Domini eighteen hundred and sixty-four.

10. SECTION I. That in lieu of the descriptive lists provided for in said act, it shall be the duty of the Surveyor General to make out and forward to the prothonotaries of the several counties, lien dockets, to be styled "Land Lien Dockets," containing lists of all unpatented and patented lands, situate in the counties respectively, upon which there is money due the commonwealth, and in all cases where surveys have been returned, to enter therein the amount of purchase money, interest, and all fees due, and said aggregate shall remain a lien on such tract until

*Section nine changed by act of April 15, 1873.

paid or otherwise legally discharged: *Provided*, That the several prothonotaries shall be allowed to charge the fees now authorized by law when any information shall be desired from said records, and for entering any certificate under the seal of the Surveyor General, setting forth that any lien or part of lien against an unpatented tract has been paid, shall charge the party presenting such certificate a fee of twenty-five cents for entering and filing the same.

11. SECTION II. That the fifth section of the act to which this is a supplement, and so much of said act as is inconsistent herewith, be and the same is hereby repealed.

[Act of 8th April, 1869. P. L. 21.]

An act directing public notice to be given when county land lien dockets are forwarded to the respective counties, and staying proceedings by the Attorney General for one year from the date of forwarding the same.

WHEREAS, The Surveyor General, at an early day, will be prepared to send out the county land lien dockets, containing accounts due the commonwealth on account of lands, prepared under the act approved the twentieth day of May, Anno Domini one thousand eight hundred and sixty-four, and the supplement thereto, approved the fourth day of April, Anno Domini one thousand eight hundred and sixty-eight:

And whereas, It is proper that the people owing the state, for or on account of lands, should have notice when the liens therefor are entered in the counties, and that a reasonable time should be given to enable them to liquidate their indebtedness and obtain patents for their lands, before suits shall be brought in such cases by the Attorney General; therefore,

12. SECTION I. That when any county land lien docket, prepared under the foregoing acts, shall be forwarded to any county, the Surveyor General is hereby authorized and directed to cause a notice thereof to be given in one English newspaper, published at the county seat of such county, and also in one German newspaper, if there be one in said county, setting forth that the land lien docket for that county has been forwarded to the prothonotary thereof: *Provided*, That no greater sum than ten dollars shall be paid for such notice or advertisement for any one county; and on evidence being submitted to the Auditor General that such advertisement has been authorized by the Surveyor General, and inserted at the usual rates of advertising, he shall draw his warrant on the treasury in favor of the editor or publisher inserting the same.

13. SECTION II. That no suit or suits shall be entered or instituted by the Attorney General, under the provisions of the seventh section of the act of the twentieth of May, Anno Domini one thousand eight hundred and sixty-four, until one year shall have elapsed from the date at which the Surveyor General shall have forwarded to each county, respectively, the land lien docket for the same.

[Act of 15th April, 1869. P. L. 31.]

A further supplement to an act directing the entry of liens for the principal and interest due to the commonwealth for lands held by virtue of locations or other office titles, approved the twentieth day of May, Anno Domini one thousand eight hundred and sixty-four.

WHEREAS, An examination of warrants and returns of surveys show in many cases interferences in said returns, and in many instances where patents have issued on some of said surveys, there are balances due upon other warrants covering the same land; therefore,

14. SECTION I. That whenever satisfactory evidence shall be given to the Surveyor General that a lien or liens have been entered against lands for which the commonwealth has been fully paid, both for land and patent fees, he is hereby authorized, and it shall be his duty, to give to the party or parties applying for the same a release of said lien or liens, so far as said patented lands are concerned; which said release may be entered on the land lien docket, in accordance with the provisions of the supplement to the act of which this is a further supplement, approved the fourth day of April, Anno Domini one thousand eight hundred and sixty-eight.

[As many persons will apply for releases under the provisions of this law, it is deemed proper to state what will be regarded as satisfactory evidence by this department. Applicants, in order to avail themselves of the act, should cause a plot or survey of the patented tracts, and the unpatented interfering tracts (showing the manner in which, and to what extent they cover the same land), to be made by the county surveyor, who will certify that he has made the same at the request of A, B and C—the owners of the patented tracts, or parts of tracts, or their agents or attorney—giving names of warrantees and dates of warrants and patents, and names and dates of warrants of the unpatented lands, and that he believes the interference or interferences to be as delineated by him. On a paper appended to the above plot of surveys, the applicant or applicants, his or their agent or attorney, will be required to make an affidavit that the interferences are believed to be as delineated by the county surveyor. A release will then be issued to the owner or owners of the patented tract or tracts, relieving them from any and all liability to pay the liens of the commonwealth entered against such interfering unpatented tract or tracts. Section seven of the act approved the 20th day of May, 1864, invested the Attorney General with authority to proceed against the owners of unpatented lands, to enforce the payment of the arrears of purchase money, interest and fees due the commonwealth on said lands. This power, by the following supplement, became vested in the Board of Property.]

[Act of 5th May, 1871. P. L. 261.]

A further supplement to an act directing the entry of liens for the principal and interest due the commonwealth for lands held by virtue of location or other office titles, approved the twentieth day of May, Anno Domini one thousand eight hundred and sixty-four.

15. SECTION I. That the Board of Property shall have full and discretionary power as to the time of entering suits and the number thereof, to be brought for the collection of liens against unpatented lands; and the Attorney General shall proceed, under the seventh section of the said act, to which this is a further supplement, when authorized to do so by the said board: *Provided*, That no interest shall be charged on patent or other fees.

[Act of 11th April, 1872. P. L. 51.]

A further supplement to an act directing the entry of liens for the principal and interest due the commonwealth for lands held by virtue of location or other office title, approved the twentieth day of May, Anno Domini one thousand eight hundred and sixty-four.

16. SECTION I. That for carrying into full effect the provisions of the act to which this is supplementary, it shall be the duty of the Surveyor General to make out and forward to the several county surveyors, respectively, from time to time, as the Board of Property may determine, special lists of warrantee names of unpatented tracts, or remaining parts of unpatented tracts, of lands within the several counties, as the same may appear upon the land lien dockets, with such other data relating thereto as he may deem necessary.

17. SECTION II. That it shall be the duty of the county surveyor of each county, to whom the Surveyor General may send special lists of warrantee names of unpatented tracts or parts of tracts of land, and other data relating thereto, situate in the county for which such surveyor shall have been elected or appointed, to endeavor to ascertain the names and residences of the owners, agents or occupiers, and location of said tracts or parts of tracts, or any of them, and to give personal notice in writing to said owners, agents or occupiers, that said tracts or parts of tracts are unpatented, and that unless the arrearages shall have been paid within six months from the time of sending or serving said notice, the Board of Property may direct proceedings to be commenced by the Attorney General to enforce payment under the provisions of the act to which this is a further supplement: *Provided*, That when unpatented lands, as aforesaid, are occupied, and the owners are non-residents of the county, and have no known agent or agents within the county, the said notice may be given by sending it by mail, addressed to the owners or agents, and directed to the postoffice nearest their place of residence or usual place of business: *And further provided*, That when lands as aforesaid are unseated, and have been sold for taxes, and the time limited for their redemption has not expired, it shall be the duty of the county surveyor to give notice, in the manner hereinbe-

fore provided, to the purchasers or their agents, and also to the parties or their agents, who last paid taxes thereon previous to the sale.

18. SECTION III. That it shall be the duty of the county surveyor to whom such special list shall have been sent as aforesaid, to make a written report, in duplicate, within three months, to the Surveyor General, filing a copy of the same in the prothonotary's office of each county, setting forth the names of warrantees, dates of warrants, location of tracts, and the names and residence of the owners, agents or occupiers of the unpatented tracts or parts of tracts upon whom he has served the notices as aforesaid, together with the manner of service; and for serving such notices on all the owners, agents or occupiers of an original unpatented tract, or remaining part of an original unpatented tract, he shall be entitled to a fee of five dollars, to be paid out of the state treasury on warrants drawn by the Auditor General, upon the certificate of the Surveyor General.

19. SECTION IV. That it shall be the duty of the county surveyor, upon the reasonable request of any owner, or his agent, of part of an original tract which has not been patented, to make and return a return of survey of such part to the Surveyor General, and for which service his fees shall be the same as for executing a warrant of survey as now provided by law for the same quantity of acres.

20. SECTION V. That when any suits shall be entered by the Attorney General under the act to which this is a further supplement, it shall be by *scire facias sur liens*, which shall be directed for service to the sheriff of the county in which the land is situate; and if he finds it necessary to insure a service of said writ he may call to his aid the county surveyor, who shall act as his deputy for the purpose of serving such writ, and all such writs shall be made returnable to the court of common pleas of the county wherein such lands are situate, where all such suits shall be tried.

SECRETARY OF INTERNAL AFFAIRS.

[Constitution, Art. IV.]

[Section I names the Secretary of Internal Affairs as one of the Executive Department, and section 9 constitutes him a member of the Board of Pardons.]

SECTION XIX. [I.] The Secretary of Internal Affairs shall exercise all the powers and perform all the duties of the Surveyor General, subject to such changes as shall be made by law. His department shall embrace

[II.] A Bureau of Industrial Statistics.

[III.] And he shall discharge such duties relating to corporations, to the charitable institutions, the agricultural, manufacturing, mining, mineral, timber and other material or business interests of the state as may be prescribed by law.

[IV.] He shall annually, and at such other times as may be required by law, make report to the general assembly.

SECTION XXI. The term of the Secretary of Internal Affairs shall be four years. * * * * * * * *

[Art. XVII.]

SECTION XI. The existing powers and duties of the Auditor General in regard to railroads, canals and other transportation companies, except as to their accounts, are hereby transferred to the Secretary of Internal Affairs, who shall have a general supervision over them, subject to such regulations and alterations as shall be provided by law; and, in addition to the annual reports now required to be made, said Secretary may require special reports at any time upon any subject relating to the business of said companies from any officer or officers thereof.

[These provisions of the constitution are enforced by acts of assembly, passed in pursuance thereof, approved respectively on the 11th day of May, 1874, P. L. 135; the 15th day of May, 1874, P. L. 172 and 193, and by the following]:

[Act of 8th May, 1876. P. L. 143.]

A further supplement to an act regulating the election of Secretary of Internal Affairs, defining his duties and fixing his salary, approved the eleventh day of May, Anno Domini one thousand eight hundred and seventy-four.

SECTION I. That the Secretary of Internal Affairs and his chief clerk, who shall hereafter be designated deputy secretary of internal affairs, shall have power and authority to administer oaths or affirmations in any or all matters pertaining to the business of his department.

SECTION II. All maps, drafts, reports and other papers relating to surveys of state or county lines, state or turnpike roads, railroads, canals, or other public improvements now remaining in the office of the Secretary of the Commonwealth, and not connected with the other records of his office, shall, as soon as practicable after the passage of this act, be transferred to the Secretary of Internal Affairs, who is hereby authorized and directed to receive and deposit the same in his department; and all such maps, drafts, reports and papers as are now by law required to be placed in the office of the Secretary of the Commonwealth, shall hereafter be deposited in the Department of Internal Affairs.

SECTION III. It shall be the duty of all commissions appointed to re-establish any of the boundary lines of this commonwealth, to erect a new county, or to annex part of one county to another county, to transmit a copy of their report to the Secretary of Internal Affairs, to be by him deposited in his department.

SECTION IV. It shall be the duty of all commissions appointed to re-survey, re-mark, alter or change any county line, to deposit duplicate copies of their report in the office of the clerk of the court of quarter sessions of the proper county; and after the same has been confirmed

by said court, the said clerk shall, upon one of the copies, certify such confirmation, and immediately transmit the same by mail to the Secretary of Internal Affairs, to be by him deposited in his department.

SECTION V. Copies of all records, documents, entries and papers now in the Department of Internal Affairs, or that may be transferred thereto in pursuance of this act, or that may hereafter be deposited therein according to law, shall be made and certified at the request of any person applying for the same, on the payment of the same fees as was prescribed by the fee bill for similar services in the Surveyor General's office at the time the same was merged into said department, which fees shall be accounted for and paid into the treasury in the same manner as is now provided by law for other fees to be collected by the said Secretary; and the said copies shall be received in evidence in the several courts of this commonwealth, in all cases where the original records, documents, entries and papers would be admitted in evidence.

* * * * * * * * * *

WARRANTS.

[Act of 14th April, 1874. P. L. 58.]

An act relative to the issuing of warrants to survey vacant lands.

SECTION I. That every applicant for a warrant to survey any of the vacant lands of this commonwealth shall produce to the Surveyor General a particular description of the land applied for, with an affidavit of a disinterested witness, made before a justice of the peace in the township or borough in which the land applied for, or the greater portion of it, is situate, or if there be no justice of the peace in such township or borough, before a justice of an adjoining township or borough, specifying whether the said land be improved or not, and if improved, how long since the said improvement was made, that interest may be charged as now provided by law. The applicant for such warrant shall declare, upon oath or affirmation, before a justice of the peace of the township or borough in which the land, or greater portion of the same, is situate, or if there be no justice in such township or borough, before a justice of an adjoining township or borough, that he verily believes that no warrant or other office right has previously issued for such land, or if one has issued, after giving full particulars in relation thereto, shall depose that he verily believes it has been abandoned; and if at any time thereafter it shall appear that the person or persons deposing as aforesaid, or any of them, shall knowingly have sworn falsely, such person or persons shall suffer all the pains and penalties of perjury.

SECTION II. No warrant shall issue for any tract or piece of land on which settlement is made, or which may be either in whole or in part cleared and fenced, or otherwise improved, used or occupied and held by defined boundaries, unless to such person or persons, respectively,

who have made the settlement, clearing, fencing or improvement, their legal representatives or assigns, upon proof of ownership of such settlement or improvement right, and if any warrant shall issue otherwise than as aforesaid, it shall be void: *Provided*, That this section shall not apply to abandoned improvements.

SECTION III. Every applicant for a warrant to survey vacant land shall, after filing his or their application for such warrant, and depositing the amount of the purchase money and fee with the Surveyor General, give at least thirty days' notice of the filing of said application, with a full description of the land, as set forth in the application, by publication once a week for three successive weeks, in one or more newspapers of the county in which the land is situate, and nearest its location, and shall furnish proof that such notice has been given before a warrant shall issue: *Provided*, That if any *caveat* or *caveats* shall have been entered against issuing such warrant, the same shall not issue until directed by the Board of Property, and if the Board of Property, after a hearing upon a citation issued in pursuance of any *caveat*, shall decide against issuing the warrant the purchase money shall be returned to the applicant.

SECTION IV. This act shall not apply to applications for warrants filed with the Surveyor General before its passage.

[Act of 23d of April, 1889. P. L. 46.]

An act to amend section three of an act approved the fourteenth day of April, one thousand eight hundred and seventy-four, entitled "An act relative to the issuing of warrants to survey vacant lands," providing for the payment of purchase money and fees due the commonwealth, and regulating the consideration of *caveats* filed against the granting of warrants.

SECTION 1. *Be it enacted, etc.*, That section three of the act approved the fourteenth day of April, one thousand eight hundred and seventy-four, entitled "An act relative to the issuing of warrants to survey vacant lands," which section provides as follows:

"SECTION 3. Every applicant for a warrant to survey vacant land shall, after filing his or their application for such warrant and depositing the amount of the purchase money and fee with the Surveyor General, give at least thirty days' notice of the filing of said application, with a full description of the land as set forth in the application, by publication once a week for three successive weeks in one or more newspapers of the county in which the land is situate and nearest its location, and shall furnish proof that such notice has been given before warrant shall issue: *Provided*, That if any *caveat* or *caveats* shall have been entered against issuing such warrant, the same shall not issue until directed by the Board of Property; and if the Board of Property, after a hearing upon a citation issued in pursuance of any *caveat*, shall decide against issuing the warrant, the purchase money shall be returned to the applicant," be and the same is hereby amended to read as follows:

SECTION 3. Every applicant for a warrant to survey vacant land shall, after filing his or their application for such warrant, and depositing the amount of the purchase money and fee with the Secretary of Internal Affairs, give at least thirty days' notice of the filing of said application, with a full description of the land as set forth in the application, by publication once a week for three successive weeks in one or more newspapers of the county in which the land is situate and nearest its location, and shall furnish proof that such notice has been given before a warrant shall issue: *Provided*, That if any *caveat* or *caveats* shall have been entered against issuing such warrant, the same shall not issue until directed by the Board of Property; and if the Board of Property, after a hearing upon a citation issued in pursuance of any *caveat*, shall decide against issuing the warrant, the purchase money shall be returned to the applicant; *Provided*, That *caveats* presented by those who claim to have acquired title, by virtue of settlement and improvement rights, shall not be received as such, or prevent the granting of warrants unless the *caveator* shall deposit with the *caveat* the purchase money, interest, warrant and patent fees as provided by law, which purchase money and fees shall be retained as a deposit until a decision is had as to the respective rights of the parties, and if such decision be adverse to the *caveator*, then the money deposited shall be refunded on application made, and vouchers executed, as required by the Secretary of Internal Affairs: *Provided further*, That settlement and improvement rights shall only be acquired and recognized as such by an actual entry upon vacant land of the commonwealth, with the manifest intention of making it a place of abode, together with an actual improvement of the land by clearing and tilling the soil for the purpose of gaining support thereby, and also defining the limits of such claim by survey and well marked lines. No action at law shall be maintained by the person or persons claiming settlement or improvement rights, neither shall such person, or persons, be permitted to set up a defense based on such rights, unless the purchase money and fees aforesaid shall have been paid to the commonwealth. All acts or parts of acts inconsistent with the provisions of this amendment be and the same are hereby repealed.

PRICES OF LANDS IN PENNSYLVANIA AT VARIOUS PERIODS.

Prices Under Penn and His Heirs.

Previous to the 27th of December, 1762, £15 10s. ($41.33) per hundred acres, with the exception of a few warrants in the lower counties at £3 10s. ($9.33) per hundred.

From the 27th of December, 1762, to the 5th of August, 1763, £9 ($24) per hundred acres.

From the 5th of August, 1763, to the 6th of August, 1765, £15 10s. ($41.33).

Locations and warrants from the 6th of July, 1765, to the 1st of July, 1784, £5 sterling ($22.22.)

Prices Under the Commonwealth.

From the 1st of July, 1784, to the 3d of April, 1792, £10 ($26.66⅔) per hundred acres.

New Purchase of 1784.—From the 1st of May, 1785, to the 1st of March, 1789, £30 ($80).

From the 1st of March, 1789, to the 3d of April, 1792, £20 (53.33⅓).

From the 3d of April, 1792, to the 1st of September, 1817, £5 ($13.33⅓) for land in the purchase of 1784, east of the Allegheny river and Conewango creek, unimproved.

Purchase of 1768 and the Previous Purchases.—From the 3d of April 1792, to the 28th of March, 1814, at the rate of fifty shillings ($6.66⅔) per hundred acres.

Lands in the purchase of 1784, lying north and west of the rivers Ohio and Allegheny, and Conewango creek, £7 10s. ($20).

Undrawn donation lands, from the 1st of October, 1813, at the rate of $1.50 per acre.

Donation lands reduced from the 25th of February, 1819, to fifty cents per acre. After March 31, 1845, the terms to be the same as other lands north and west of the Ohio and Allegheny rivers and Conewango creek.

From the 21st of March, 1814, lands within the purchase of 1768, and the previous purchases, to be at the rate of £10 ($26.66⅔) per hundred acres.

From the 1st of September, 1817, lands within the purchase of 1784, east of the Allegheny river and Conewango creek, at the rate of £10 ($26.66⅔), except such as have been settled on, agreeably to the act of 3d of April, 1792, between said 3d of April and 1st of September, 1817.

Seventeen townships in Luzerne county—price fixed by the commissioners: First class, $2 per acre; second class, $1.20; third class, 50 cents; fourth class, 8¼ cents.

Present Price.

The price of all vacant and unimproved land is now at the rate of £10 ($26.66⅔) per hundred acres, except the following:

Lands lying north and west of the rivers Ohio and Allegheny, and Conewango creek, $20 per hundred acres.

Reserve tracts near Erie, Waterford, etc., price fixed by commissioners.

Lands improved agreeably to the act of the 3d of April, 1792, fifty shillings ($6.66⅔) and £5 ($13.33⅓) per hundred acres.

Lands held by Virginia warrants, in the southwest part of the state—the warrants show the terms. Lands were taken under Virginia warrants as low as ten shillings per hundred acres.

It is the practice in the Land Office to charge for the excess of land above *ten per cent.* on fifty shilling warrants, at the rate of £10 per hundred acres.

TABLES

Showing the prices of from one acre to five hundred acres of land of the various rates prescribed by the proprietary and by the commonwealth.

WARRANTS AT £15 10s. PER CENT. TWO PER CENT. INTEREST.

Acres.	Dollars. Cents.	Acres.	Dollars. Cents.	Acres.	Dollars. Cents.	Perches.	Cents.	Perches.	Cents.
1, . . .	41	37, . . .	15 29	73, . .	30 17	4, ...	1	90, ...	22
2, . . .	83	38, . .	15 71	74, . .	30 59	8, ...	2	95, ...	23
3, . . .	1 24	39, . .	16 12	75, . .	31 00	12, ...	3	99, ...	24
4, . . .	1 65	40, . . .	16 53	76, . .	31 40	17, ...	4	103, ...	25
5, . . .	2 07	41, . . .	16 95	77, . .	31 83	21, ...	5	107, ...	26
6, . . .	2 48	42, . . .	17 36	78, . .	32 24	25, ...	6	111, ...	27
7, . . .	2 89	43, . . .	17 77	79, . .	32 65	29, ...	7	115, ...	28
8, . . .	3 31	44, . . .	18 19	80, . .	33 07	33, ...	8	119, ...	29
9, . . .	3 72	45, . . .	18 60	81, . .	33 48	37, ...	9	123, ...	30
10, . . .	4 13	46, . . .	19 01	82, . .	33 89	41, ...	10	127, ...	31
11, . . .	4 54	47, . . .	19 43	83, . .	34 31	45, ...	11	131, ...	32
12, . . .	4 96	48, . . .	19 84	84, . .	34 72	49, ...	12	135, ...	33
13, . . .	5 37	49, . . .	20 25	85, . .	35 13	53, ...	13	139, ...	34
14, . . .	5 79	50, . . .	20 67	86, . .	35 55	57, ...	14	143, ...	35
15, . . .	6 20	51, . . .	21 08	87, . .	35 96	62, ...	15	147, ...	36
16, . . .	6 61	52, . . .	21 49	88, . .	36 37	66, ...	16	152, ...	37
17, . . .	7 03	53, . . .	21 91	89, . .	36 79	70, ...	17	156, ...	38
18, . . .	7 44	54, . . .	22 32	90, . .	37 20	74, ...	18	160, ...	39
19, . . .	7 85	55, . . .	22 73	91, . .	37 61	78, ...	19	164, ...	40
20, . .	8 27	56, . . .	23 15	92, . .	38 03	82, ...	20	169, ...	41
21, . . .	8 68	57, . . .	23 56	93, . .	38 44	86, ...	21		
22, . . .	9 09	58, . . .	23 97	94, . .	38 85				
23, . . .	9 51	59, . . .	24 39	95, . .	39 27				
24, . . .	9 92	60, . . .	24 80	96, . .	39 68				
25, . . .	10 33	61, . . .	25 21	97, . .	40 09				
26, . . .	10 74	62, . . .	25 63	98, . .	40 51				
27, . . .	11 16	63, . . .	26 04	99, . .	40 92				
28, . . .	11 57	64, . . .	26 45	100, . .	41 33				
29, . . .	11 90	65, . . .	26 87	200, . .	82 67				
30, . . .	12 40	66, . . .	27 28	300, . .	124 00				
31, . . .	12 81	67, . . .	27 69	400, . .	165 33				
32, . . .	13 23	68, . . .	28 11	500, . .	206 67				
33, . . .	13 64	69, . . .	28 52						
34, . . .	14 05	70, . . .	28 93						
35, . . .	14 47	71, . . .	29 36						
36, . . .	14 88	72, . . .	29 76						

WARRANTS AT £10 PER CENT., THREE PER CENT. INTEREST.

Acres.	Dollars. Cents.	Acres.	Dollars. Cents.	Acres.	Dollars. Cents.	Acres.	Dollars. Cents.	Perches.	Cents.
1, . . .	27	27, . . .	7 20	53, . . .	14 13	79, .	21 07	6, ...	1
2, . . .	53	28, . . .	7 47	54, . . .	14 40	80, .	21 33	13, ...	2
3, . . .	80	29, . . .	7 73	55, . . .	14 67	81, .	21 60	19, ...	3
4, . . .	1 07	30, . . .	8 00	56, . . .	14 93	82, .	21 87	25, ...	4
5, . . .	1 33	31, . . .	8 27	57, . . .	15 20	83, .	22 13	32, ...	5
6, . . .	1 60	32, . . .	8 53	58, . . .	15 47	84, .	22 40	38, ...	6
7, . . .	1 87	33, . . .	8 80	59, . . .	15 73	85, .	22 67	45, ...	7
8, . . .	2 13	34, . . .	9 07	60, . . .	16 00	86, .	22 93	51, ...	8
9, . . .	2 40	35, . . .	9 33	61, . . .	16 27	87, .	23 20	57, ...	9
10, . . .	2 67	36, . . .	9 60	62, . . .	16 53	88, .	23 47	64, ...	10
11, . . .	2 93	37, . . .	9 87	63, . . .	16 80	89, .	23 73	70, ...	11
12, . . .	3 20	38, . . .	10 13	64, . . .	17 07	90, .	24 00	76, ...	12
13, . . .	3 47	39, . . .	10 40	65, . . .	17 33	91, .	24 27	83, ...	13
14, . . .	3 73	40, . . .	10 67	66, . . .	17 60	92, .	24 53	89, ...	14
15, . . .	4 00	41, . . .	10 93	67, . . .	17 87	93, .	24 80	96, ...	15
16, . . .	4 27	42, . . .	11 20	68, . . .	18 13	94, .	25 07	102, ...	16
17, . . .	4 53	43, . . .	11 47	69, . . .	18 40	95, .	25 33	108, ...	17
18, . . .	4 80	44, . . .	11 73	70, . . .	18 67	96, .	25 60	114, ...	18
19, . . .	5 07	45, . . .	12 00	71, . . .	18 93	97, .	25 87	121, ...	19
20, . . .	5 33	46, . . .	12 27	72, . . .	19 20	98, .	26 13	127, ...	20
21, . . .	5 60	47, . . .	12 53	73, . . .	19 47	99, .	26 40	134, ...	21
22, . . .	5 87	48, . . .	12 80	74, . . .	19 73	100, .	26 67	140, ...	22
23, . . .	6 13	49, . . .	13 07	75, . . .	20 00	200, .	53 33	146, ...	23
24, . . .	6 40	50, . . .	13 33	76, . . .	20 27	300, .	80 00	153, ...	24
25, . . .	6 67	51, . . .	13 60	77, . . .	20 53	400, .	106 67	159, ...	25
26, . . .	6 93	52, . . .	13 87	78, . . .	20 80	500, .	133 33	165, ...	26

WARRANTS AT £9 CURRENCY PER CENT., THREE PER CENT. INTEREST.

Acres.	Dollars. Cents.	Acres.	Dollars. Cents.	Acres.	Dollars. Cents.	Acres.	Dollars. Cents.	Perches.	Cents.
1, . . .	24	27, . . .	6 48	53, . . .	12 72	79, .	18 96	7, ...	1
2, . . .	48	28, . . .	6 72	54, . . .	12 96	80, .	19 20	14, ...	2
3, . . .	72	29, . . .	6 96	55. . . .	13 20	81, .	19 44	21, ...	3
4, . . .	96	30, . . .	7 20	56, . . .	13 44	82, .	19 68	28, ...	4
5, . . .	1 20	31, . . .	7 44	57, . .	13 68	83, .	19 92	35, ...	5
6, . . .	1 44	32, . . .	7 68	58, . . .	13 92	84, .	20 16	42, ...	6
7, . . .	1 68	33, . . .	7 92	59, . . .	14 16	85, .	20 40	49, ...	7
8, . . .	1 92	34, . . .	8 16	60, . . .	14 40	86, .	20 64	56, ...	8
9, . . .	2 16	35, . . .	8 40	61, . . .	14 64	87, .	20 88	64, ...	9
10, . . .	2 40	36, . . .	8 64	62, . . .	14 88	88, .	21 12	71, ...	10
11, . . .	2 64	37, . . .	8 88	63, . . .	15 12	89, .	21 36	78, ...	11
12, . . .	2 88	38, . . .	9 12	64, . . .	15 36	90, .	21 60	85, ...	12
13, . . .	3 12	39, . . .	9 36	65, . . .	15 60	91, .	21 84	92, ...	13
14, . . .	3 36	40, . . .	9 60	66, . . .	15 84	92, .	22 08	99, ...	14
15, . . .	3 60	41, . . .	9 84	67, . . .	16 08	93, .	22 32	106, ...	15
16, . . .	3 84	42, . . .	10 08	68, . . .	16 32	94, .	22 56	113, ...	16
17, . . .	4 08	43, . . .	10 32	69, . . .	16 56	95, .	22 80	120, ...	17
18, . . .	4 32	44, . . .	10 56	70, . .	16 80	96, .	23 04	127, ...	18
19, .	4 56	45, . . .	10 80	71, . . .	17 04	97, .	23 28	134, ...	19
20, . . .	4 80	46, . . .	11 04	72, . . .	17 28	98, .	23 52	141, ...	20
21, . . .	5 04	47, . . .	11 28	73, . . .	17 52	99, .	23 76	148, ...	21
22, . . .	5 28	48, . . .	11 52	74, . . .	17 76	100, .	24 00	155, ...	22
23, . . .	5 52	49, . . .	11 76	75, . . .	18 00	200, .	48 00	163, ...	23
24, . . .	5 76	50, . . .	12 00	76, . . .	18 24	300, .	72 00	169, ...	24
25, . . .	6 00	51, . . .	12 24	77, . . .	18 48	400, .	96 00		
26, . . .	6 24	52, . . .	12 48	78, . . .	18 72	500, .	120 00		

LANDS AT £5 STERLING PER CENT., THREE AND A HALF PER CENT. INTEREST.

Acres.	Dollars.	Cents.	Acres.	Dollars.	Cents.	Acres.	Dollars.	Cents.	Acres.	Dollars.	Cents.	Perches.	Cents.
1, . . .		22	28, . . .	6	22	55, . . .	12	22	82, .	18	22	8, ...	1
2, . . .		44	29, . . .	6	44	56, . . .	12	44	83, .	18	44	15, ...	2
3, . . .		67	30, . . .	6	67	57, . . .	12	67	84, .	18	66	23, ...	3
4, . . .		89	31, . . .	6	89	58, . . .	12	89	85, .	18	89	31, ...	4
5, . . .	1	11	32, . . .	7	11	59, . . .	13	11	86, .	19	11	38, ...	5
6, . . .	1	33	33, . . .	7	33	60, . . .	13	33	87, .	19	33	46, ...	6
7, . . .	1	56	34, . . .	7	55	61, . . .	13	55	88, .	19	55	53, ...	7
8, . . .	1	78	35, . . .	7	78	62, . . .	13	78	89, .	19	78	61, ...	8
9, . . .	2	00	36, . . .	8	00	63, . . .	14	00	90, .	20	00	69, ...	9
10, . . .	2	22	37, . . .	8	22	64, . . .	14	22	91, .	20	22	76, ...	10
11, . . .	2	44	38, . . .	8	44	65, . . .	14	44	92, .	20	44	84, ...	11
12, . . .	2	67	39, . . .	8	67	66, . . .	14	67	93, .	20	66	92, ...	12
13, . . .	2	89	40, . . .	8	89	67, . . .	14	89	94, .	20	89	99, ...	13
14, . . .	3	11	41, . . .	9	11	68, . . .	15	11	95, .	21	11	107, ...	14
15, . . .	3	33	42, . . .	9	33	69, . . .	15	33	96, .	21	33	114, ...	15
16, . . .	3	56	43, . . .	9	55	70, . . .	15	55	97, .	21	55	122, ...	16
17, . . .	3	78	44, . . .	9	78	71, . . .	15	78	98, .	21	78	130, ...	17
18, . . .	4	00	45, . . .	10	00	72, . . .	16	00	99, .	22	00	138, ...	18
19, . . .	4	22	46, . . .	10	22	73, . . .	16	22	100, .	22	22	145, ...	19
20, . . .	4	44	47, . . .	10	44	74, . . .	16	44	110, .	24	44	153, ...	20
21, . . .	4	67	48, . . .	10	67	75, . . .	16	67	125, .	27	78	160, ...	21
22, . . .	4	89	49, . . .	10	89	76, . . .	16	89	200, .	44	44	168, ...	22
23, . . .	5	11	50, . . .	11	11	77, . . .	17	11	300, .	66	66	169, ...	23
24, . . .	5	33	51, . . .	11	33	78, . . .	17	33	400, .	88	88		
25, . . .	5	56	52, . . .	11	55	79, . . .	17	55	500, .	111	10		
26, . . .	5	78	53, . . .	11	78	80, . . .	17	78					
27, . . .	6	00	54, . . .	12	00	81, . . .	18	00					

LANDS AT £7 10s. PER CENT., OR $20, THREE AND A HALF PER CENT. INTEREST.

Acres.	Dollars.	Cents.	Acres.	Dollars.	Cents.	Acres.	Dollars.	Cents.	Acres.	Dollars.	Cents.	Perches.	Cents.
1, . . .		20	27, . . .	5	40	53, . . .	10	60	79, .	15	80	8, ...	1
2, . . .		40	28, . . .	5	60	54, . . .	10	80	80, .	16	00	16, ...	2
3, . . .		60	29, . . .	5	80	55, . . .	11	00	81, .	16	20	24, ...	3
4, . . .		80	30, . . .	6	00	56, . . .	11	20	82, .	16	40	32, ...	4
5, . . .	1	00	31, . . .	6	20	57, . . .	11	40	83, .	16	60	40, ...	5
6, . . .	1	20	32, . . .	6	40	58, . . .	11	60	84, .	16	80	48, ...	6
7, . . .	1	40	33, . . .	6	60	59, . . .	11	80	85, .	17	00	56, ...	7
8, . . .	1	60	34, . . .	6	80	60, . . .	12	00	86, .	17	20	64, ...	8
9, . . .	1	80	35, . . .	7	00	61, . . .	12	20	87, .	17	40	72, ...	9
10, . . .	2	00	36, . . .	7	20	62, . . .	12	40	88, .	17	60	80, ...	10
11, . . .	2	20	37, . . .	7	40	63, . . .	12	60	89.	17	80	88, ...	11
12, . . .	2	40	38, . . .	7	60	64, . . .	12	80	90, .	18	00	96, ...	12
13, . . .	2	60	39, . . .	7	80	65, . . .	13	00	91, .	18	20	104, ...	13
14, . . .	2	80	40, . . .	8	00	66, . . .	13	20	92, .	18	40	112, ...	14
15, . . .	3	00	41, . . .	8	20	67, . . .	13	40	93, .	18	60	120, ...	15
16, . . .	3	20	42, . . .	8	40	68, . . .	13	60	94, .	18	80	128, ...	16
17, . . .	3	40	43, . . .	8	60	69, . . .	13	80	95, .	19	00	136, ...	17
18, . . .	3	60	44, . . .	8	80	70, . . .	14	00	96, .	19	20	144, ...	18
19, . . .	3	80	45, . . .	9	00	71, . . .	14	20	97, .	19	40	152, ...	19
20, . . .	4	00	46, . . .	9	20	72, . . .	14	40	98, .	19	60	160, ...	20
21, . . .	4	20	47, . . .	9	40	73, . . .	14	60	99, .	19	80		
22, . . .	4	40	48, . . .	9	60	74, . . .	14	80	100, .	20	00		
23, . . .	4	60	49, . . .	9	80	75, . . .	15	00	200, .	40	00		
24, . . .	4	80	50, . . .	10	00	76, . . .	15	20	300, .	60	00		
25, . . .	5	00	51, . . .	10	20	77, . . .	15	40	400, .	80	00		
26, . . .	5	20	52, . . .	10	40	78, . . .	15	60	500, .	100	00		

WARRANTS AT £5 CURRENCY, FOUR PER CENT. INTEREST.

Acres.	Dollars. Cents.	Acres.	Dollars. Cents.	Acres.	Dollars. Cents.	Acres.	Dollars. Cents.	Perches.	Cents.
1, . . .	13	28, . . .	3 73	55, . . .	7 33	82, .	10 93	13, ...	1
2, . . .	27	29, . . .	3 87	56, . . .	7 47	83, .	11 07	25, ...	2
3, . . .	40	30, . . .	4 00	57, . . .	7 60	84, .	11 20	38, ...	3
4, . . .	53	31, . . .	4 13	58, . . .	7 73	85, .	11 33	50, ...	4
5, . . .	67	32, . . .	4 27	59, . . .	7 87	86, .	11 47	63, ...	5
6, . . .	80	33, . . .	4 40	60, . . .	8 00	87, .	11 60	75, ...	6
7, . . .	93	34, . . .	4 53	61, . . .	8 13	88, .	11 73	88, ...	7
8, . . .	1 07	35, . . .	4 67	62, . . .	8 27	89, .	11 87	100, ...	8
9, . . .	1 20	36, . . .	4 80	63, . . .	8 40	90, .	12 00	113, ...	9
10, . . .	1 33	37, . . .	4 93	64, . . .	8 53	91, .	12 13	125, ...	10
11, . . .	1 47	38, . . .	5 07	65, . . .	8 67	92, .	12 27	138, ...	11
12, . . .	1 60	39, . . .	5 20	66, . . .	8 80	93, .	12 40	150, ...	12
13, . . .	1 73	40, . . .	5 33	67, . . .	8 93	94, .	12 53	163, ...	13
14, . . .	1 87	41, . . .	5 47	68, . . .	9 07	95, .	12 67	169, ...	14
15, . . .	2 00	42, . . .	5 60	69, . . .	9 20	96, .	12 80		
16, . . .	2 13	43, . . .	5 73	70, . . .	9 33	97, .	12 93		
17, . . .	2 27	44, . . .	5 87	71, . . .	9 47	98, .	13 07		
18, . . .	2 40	45, . . .	6 00	72, . . .	9 60	99, .	13 20		
19, . . .	2 53	46, . . .	6 13	73, . . .	9 73	100, .	13 33		
20, . . .	2 67	47, . . .	6 27	74, . . .	9 87	150, .	20 00		
21, . . .	2 80	48, . . .	6 40	75, . . .	10 00	200, .	26 67		
22, . . .	2 93	49, . . .	6 53	76, . . .	10 13	300, .	40 00		
23, . . .	3 07	50, . . .	6 67	77, . . .	10 27	400, .	53 33		
24, . . .	3 20	51, . . .	6 80	78, . . .	10 40	500, .	66 67		
25, . . .	3 33	52, . . .	6 93	79, . . .	10 53				
26, . . .	3 47	53, . . .	7 07	80, . . .	10 67				
27, . . .	3 60	54, . . .	7 20	81, . . .	10 80				

WARRANTS AT 50 SHILLINGS PER CENT., OR $6.67, PER CENT. INTEREST.

Acres.	Dollars. Cents.	Acres.	Dollars. Cents.	Acres.	Dollars. Cents.	Acres.	Dollars. Cents.	Perches.	Cents.
1, . . .	7	28, . . .	1 87	55, . . .	3 67	82, .	5 47	25, ...	1
2, . . .	13	29, . . .	1 93	56, . . .	3 73	83, .	5 53	51, ...	2
3, . . .	20	30, . . .	2 00	57, . . .	3 80	84, .	5 60	76, ...	3
4, . . .	27	31, . . .	2 07	58, . . .	3 87	85, .	5 67	102, ...	4
5, . . .	33	32, . .	2 13	59, . . .	3 93	86, .	5 73	127, ...	5
6, . . .	40	33, . . .	2 20	60, . . .	4 00	87, .	5 80	152, ...	6
7, . . .	47	34, . . .	2 27	61, . . .	4 07	88, .	5 87	169, ...	7
8, . . .	53	35, . . .	2 33	62, . .	4 13	89, .	5 93		
9, . . .	60	36, . . .	2 40	63, . . .	4 20	90, .	6 00		
10, . . .	67	37, . . .	2 47	64, . . .	4 27	91, .	6 07		
11, . . .	73	38, . . .	2 53	65, . . .	4 33	92, .	6 13		
12, . . .	80	39, . . .	2 60	66, . . .	4 40	93, .	6 20		
13, . . .	87	40, . . .	2 67	67, . . .	4 47	94, .	6 27		
14, . . .	93	41, . . .	2 73	68, . . .	4 53	95, .	6 33		
15, . . .	1 00	42, . . .	2 80	69, . . .	4 60	96, .	6 40		
16, . . .	1 07	43, . . .	2 87	70, . . .	4 67	97, .	6 47		
17, . . .	1 13	44, . . .	2 93	71, . . .	4 73	98, .	6 53		
18, . . .	1 20	45, . . .	3 00	72, . . .	4 80	99, .	6 60		
19, . . .	1 27	46, . . .	3 07	73, . . .	4 87	100, .	6 67		
20, . . .	1 33	47, . . .	3 13	74, . .	4 93	150, .	10 00		
21, . . .	1 40	48, . . .	3 20	75, . . .	5 00	200, .	13 33		
22, . . .	1 47	49, . . .	3 27	76, . . .	5 07	250, .	16 67		
23, . . .	1 53	50, . . .	3 33	77, . . .	5 13	300, .	20 00		
24, . . .	1 60	51, . . .	3 40	78, . . .	5 20	400, .	26 67		
25, . . .	1 67	52, . . .	3 47	79, . . .	5 27	500, .	33 33		
26, . . .	1 73	53, . . .	3 53	80, . . .	5 33				
27, . . .	1 80	54, . . .	3 60	81, . . .	5 40				

FORMS.

FORM No. 90.

Application for Unimproved Land.

. . . . . of the . . . . . of . . . . . .
in the county of . . . . . appl . . for . . . . . .
acres of land, situated in the township of . . . . . and
county of . . . . . adjoining lands of . . . . . .
. . . . . on the east,
. . . . . on the south,
. . . . . on the west, and
. . . . . on the north.

To the Secretary of Internal Affairs of the Commonwealth of Pennsylvania. } [Applicant sign.]

. . . . . *County, ss:*

Before me the subscriber, a justice of the peace, in and for the township of . . . . . and county aforesaid, personally came . . . . . , a disinterested witness, who being duly sworn according to law, did depose and say, that to his certain knowledge the land described in the above application is unimproved.

Sworn and subscribed before me, this . . . . . day of . . . . . 189 . . . . . *J. P.* } [Witness sign.]

. . . . . *County, ss:*

Before me, the subscriber, a justice of the peace, in and for the township of . . . . . and county aforesaid, personally came . . . . . , the above named applicant, who being duly sworn according to law, did depose and say, that he verily believes that no warrant or other office right has previously issued for the land above described, either in h own name or in the name or in names of any person or persons whom he claim the same.

Sworn and subscribed before me, this . . day of . . . . . 189 . . . . . , *J. P.* } [Applicant sign.]

NOTE.—If there be no justice of the peace in the township in which the land is situated, the affidavits may be made before a justice of the peace of an adjoining township, in which case the justice should certify to the fact.

After the application has been duly prepared, it should be forwarded to the Secretary of Internal Affairs, together with the proper amount of purchase money and warrant fee. The applicant must then give at least thirty days' notice of the filing of the application with the Secretary of Internal Affairs, with a full description of the land as set forth in the application, by publication once a week, for three successive weeks, in one or more newspapers of the county in which the land is situated and nearest its location; and furnish proof that such notice has been given before a warrant can be issued.

FORM NO. 91.

Application for Improved Land.

[*When date of Improvement CAN be fixed.*]

. . . . . of the . . . . . of . . . . . in the county of . . . . . appl . . . for . . . . . acres of land, situated in the township of . . . . . and county of . . . . . adjoining lands of . . . . . on the east, ... on the south, ... on the west, and . . . . . on the north.

To the Secretary of Internal Affairs of the Commonwealth of Pennsylvania. } [Applicant sign.]

. . . . . *County, ss:*

Before me, the subscriber, a justice of the peace, in and for the township of . . . . . , and county aforesaid, personally came . . . . . a disinterested witness, who being sworn according to law, did depose and say, that to his certain knowledge, the land above described has been improved, and that it was first improved . . . . . A. D. . . . . , and not before; that the improvements thereon, in the main, consist of [*describe the improvements*], and that [*here state whether there is any one now settled and residing on the land*].

Sworn and subscribed before me, this . . day of . . . . . 189 . . . . . *J. P.* } [Witness sign.]

. . . . . *County, ss:*

Before me, the subscriber, a justice of the peace, in and for the township of . . . . . , and county aforesaid, personally came . . . . . , the above named applicant, who being duly sworn according to law, did depose and say, that he verily believe that no warrant or other office right has been issued for the land above described either in his own name, or in the name or names of any other person or persons, under whom he claim the same, and that he has an equitable right to the land, and the improvements thereon, by [*here give the nature of the right, whether by improvement, purchase, etc.*].

Sworn and subscribed before me, this . . day of . . . . . 189 . . . . . , *J. P.* } [Applicant sign.]

FORM NO. 92.

Application for Improved Land.

[*When date of Improvement CANNOT be fixed.*]

. . . . . of the . . . . . of . . . . . .
in the county of . . . . . appl . . for . . . . . .
acres of land, situated in the township of . . . . . and county of
. . . . . adjoing lands of . . . . . .
. . . . . on the east,
. . . . . on the south,
. . . . . on the west, and
. . . . . on the north.

To the Secretary of Internal Affairs of the Commonwealth of Pennsylvania. } [Applicant sign.]

. . . . . *County, ss:*

Before me, the subscriber, a justice of the peace, in and for the township of . . . . . and county aforesaid, personally came . . . . . , the above-named applicant, who being duly sworn according to law, did depose and say, that he ha made diligent search and inquiry, and cannot find any person by whom he can prove the time at which the land described in the above application was first improved, and further, that he verily believes that no warrant or other office right has been issued for said land either in own name, or in the name or names of any other person or persons under whom he claims the same, and that he ha an equitable right to the land and the improvements thereon.

Sworn and subscribed before me, this
. . . day of . . . . . 189 . } [Applicant sign.]
. . . . . *J. P.*

FORM NO. 94.

Proof of Notice by Publication of Application for Warrant to Survey Vacant Land.

. . . . . *County, ss:*

Before me, a justice of the peace, in and for the said county, personally appeared . . . . . who, being duly sworn according to law, says that the notice appended, to-wit: . . . . . .
. . . . . .
. . . . . .
. . . . . .
was advertised once a week for three consecutive weeks in the . . . .
. . . . . published at . . . . . , and that the said

. . . . . is a newspaper of the county in which the land applied for is situated and nearest its location, and that the notice first appeared in the issue of said paper on the . . . day of . . . . . .

. . . . . .

Sworn and subscribed before me this . . . day of . . . . . 189 . . . . . , *J. P.* } [Witness sign.]

NOTE.—Extract of act of 14th April, 1874, relative to the issuing of Warrants to Survey Vacant Land.

SECTION 3. The applicant or applicants for a warrant to survey vacant land shall after filing his or their application for such warrant, and depositing the amount of the purchase money and fee with the [Secretary of Internal Affairs], give at least thirty days' notice of the filing of said application, with a full description of the land as set forth in the application, by publication once a week for three successive weeks, in one or more newspapers of the county in which the land is situate, and nearest its location, and shall furnish proof that such notice has been given before a warrant shall issue.

FORM No. 95.

Application for Patent when the present owner CAN give a Complete Statement of the Title from the Warrantee or other person who took out the Office Right.

I, ... of . . . . . in the county of . . . . . the present owner of . . . . . acres and . . . . . perches, and allowance of land, now situated in the township of . . . . . and county of . . . . . surveyed on a warrant to . . . . . dated the . . . . . day of . . . . . herewith forward the amount of purchase money, interest and fees due the commonwealth, and request that a patent shall be issued in . . . . name . . . for the said tract.

STATEMENT OF TITLE.

. . . . . .

. . . . . .

To the Secretary of Internal Affairs of the Commonwealth of Pennsylvania. }

. . . . . *County, ss:*

Before me, the subscriber, a justice of the peace in and for said county, personally came . . . . . the above-named applicant, who being duly sworn according to law, did depose and say, that to the best of . . . knowledge and belief the facts set forth in the foregoing applica-

tion are true; and further that he do not know of any other person or persons claiming the title to the above-described land, under the aforesaid warrantee.

Sworn and subscribed before me, this
. . day of . . . . . } . . . . . .
. . . . . , *J. P.*

. . . . . *County, ss:*

Before me, the subscriber, a justice of the peace, in and for said county, personally came . . . . . a reputable citizen of the township and county in which the land is situated, for which a patent is asked in the foregoing application, who being duly sworn according to law, did depose and say, that, to the best of his knowledge and belief, the aforesaid applicant, and those under whom he claim title, have held the above-described tract of land by peaceable possession, and the exercise of ownership, for more than twenty-one years last past.

Sworn and subscribed before me, this
. . day of . . . . . } . . . . . .
. . . . . , *J. P.*

NOTE—Where there is more than one owner of the tract, or when the application is for part only, of the original tract, the form can be varied to suit the requirements of the case.

FORM No. 96.

Application for Patent when the Present Owner CANNOT give a Complete Statement of the Title of the Warrantee or Other person who took out the Office Right.

I, ... of . . . . . in the county of . . . . . the present owner of . . . . . acres and . . . . . perches, and allowance of land now situated in the township of . . . . . and county of . . . . . surveyed on a warrant to . . . . . dated the . . . . . day of . . . . . herewith forward the amount of purchase money, interest and fees due the commonwealth, and request that a patent shall be issued in . . name for the said tract. And further represent, that owing to the length of time which has elapsed since the warrant was taken out, and the great number of conveyances and assurances in law vesting the title to the same . . . unable to give a connected statement of them.

To the Secretary of Internal Affairs of the Commonwealth of Pennsylvania. }

. . . . . *County, ss:*

Before me, the subscriber, a justice of the peace, in and for said county, personally came . . . . . the above-named applicant, who being duly sworn according to law, did depose and say, that to the best of . . . knowledge and belief, the facts set forth in the foregoing application are true; and further, that he do not know of any other person or persons claiming title to the above-described land, under the aforesaid warrantee.

Sworn and subscribed before me, this . . day of . . . . . } . . . . . .
. . . . . *J. P.*

. . . . . *County, ss:*

Before me, the subscriber, a justice of the peace, in and for said county personally came . . . . . a reputable citizen of the township and county in which the land is situated, for which a patent is asked in the foregoing application, who, being duly sworn according to law did depose and say, that to the best of his knowledge and belief, the aforesaid applicant, and those under whom he claim title, have held the above-described tract of land by peaceable possession, and the exercise of ownership, for more than twenty-one years last past.

Sworn and subscribed before me, this . . day of . . . . . } . . . . . .
. . . . . , *J. P.*

FORM A.

For Return of an Original Survey.

A draft of a tract of land situated in the township of . . . . . and county of . . . . . containing . . . . . acres . . . . . perches and allowance of six per cent. for roads, etc. Surveyed the . . . . . day of . . . . . 189 , in pursuance of a warrant granted to . . . . . dated the . . . . day of 18

. . . . . *C. S.*

To . . . . . *Secretary of Internal Affairs.*

FORM B.

For Return of a Tract Surveyed by a Former Deputy or County Surveyor.

A draft of a tract of land situated in the township of . . . . , and county of . . . . . containing . . . . acres . . . . perches

and allowance of six per cent. for roads, etc. Surveyed . . . . day of . . . . . 189 , in pursuance of a warrant granted to . . . dated the . . . . . day of . . . . . .

I herby certify that the foregoing is a correct copy of a survey filed amongst the records of the county surveyor's office of this county, and that it has been examined by me and found correct.

. . . . . *C. S.*

To . . . . . *Secretary of Internal Affairs.*

FORM C.

For Return of a Part of a Tract for Patenting.

A draft of a tract of land situated in the township of . . . . and county of . . . . . containing . . . . acres . . . . perches and allowance of six per cent., for roads, etc. Surveyed for . . . the . . . day of . . . . . , it being a part of a larger tract of . . . . acres . . . . . perches and allowance, originally surveyed in pursuance of a warrant granted to . . . . . dated the . . . . day of . .

. . . . . *C. S.*

To . . . . . , *Secretary of Internal Affairs.*

NOTE —When this form is used, the county surveyor should indicate by *dotted lines* the remainder of the original survey, thus showing the location of the part returned. See paragraph nine of the instructions to county surveyors.

FORM D.

Tabling and Calculation of Survey, "Old Pennsylvania Rule."

Sta.	Courses.	Distances. (Perches.)	Latitudes. N.	Latitudes. S.	Departures. E.	Departures. W.	D. M. D.	N. Areas.	S. Areas.
1, .	N. 87° W., ...	153.	8.00	. . . . .	. . . . .	152.79	152.79	1222.3200	. . . . .
2, .	N. 3° E., ...	2.	2.00	. . . . .	.10	. . . . .	.10	.2000	. . . . .
3, .	S. 87° E., ...	242.	. . . . .	12.66	241.66	. . . . .	241.86	. . . . .	3061.9476
4, .	S. 25° E., ...	125.	. . . . .	113.29	52.83	. . .	536.35	. .	60763.0915
5, .	N. 75° E., ...	83.	21.48	. . . .	80.17	. . . . .	669.35	14377.6380	. . . . .
6, .	S. 33° W., ...	2.	. . . . .	1.68	. . . . .	1.09	748.43	. . . . .	1257.3624
7, .	S. 75° W., ...	194.	. . . . .	50.21	. . . . .	187.39	559.95	. . . . .	28115.0895
8, .	N. 65° 14 2/10 W., ...	44.26	18.54	. . . . .	. . . . .	40.19	332.37	6162.1398	. . . . .
9, .	N. 3° E., ...	128.	127.82	. . . . .	6.70	. . . . .	298.88	38202.8416	. . . . .
			177.84	177.84	381.46	381.46	. . . .	59965.1394	93197.4910
									59965.1394
									2)33232.3516

```
169.6)16616.1758(97 as.
      15264
      ------
      13521
      11872
      ------
1.06)164.97(155½ ps.
      106
      ---
      589
      530
      ---
      597
      530
      ---
       67
```

Area—97 acres 155½ perches and allowance.

FORM E.

Table and Calculation of Survey, Gummer's Rule.

Sta.	Courses.	Distances. (Perches.)	Latitudes. N.	Latitudes. S.	Departures. E.	Departures. W.	E. D. D.	W. D. D.	Multi-pliers.	N. Areas.	S. Areas.
1, .	N. 87° W., . .	153.	8.00	. . . . .	. . . . .	152.79	. . . . .	146.09	152.69	1221.5200	. . . . .
2, .	N. 3° E., . . .	2.	2.00	. . . . .	.10	. . . . .	. . . . .	152.69	000.00	. . . . .	. . . . .
3, .	S. 87° E., . . .	242.	. . . . .	12.66	241.66	. . . .	241.76	. . . . .	241.76	. . . . .	3060.6816
4, .	S. 25° E., . . .	125.	. . . . .	113.29	52.83	. . . . .	294.49	. . . . .	536.25	. . . . .	60751.7625
5, .	N. 75° E., . . .	83.	21.48	. . . . .	80.17	. . . .	133.00	. . . . .	669.25	13375.4900	. . . . .
6, .	S. 33° W., . . .	2.	. . . . .	1.68	. . . . .	4.09	79.08	. . . . .	748.33	. . . . .	1257.1944
7, .	S. 75° W., . . .	194.	. . . . .	50.21	. . . . .	187.39	. . . . .	188.48	559.85	. . . .	28110.0685
8, .	N. 65° 14 $\frac{2}{10}$ W.,	44.26	18.54	. . . . .	. . . .	40.19	. . . .	227.58	332.27	6160.2858	. . . . .
9, .	N. 3° E., . . .	128.	127.82	. . . . .	6.70	. . . .	. . .	33.49	298.78	38190.0566	. . . . .
			177.84	177.84	381.46	381.46	748.33	748.33	. . . .	59947.3554	93179.7070
											59947.3554
											2)33232.3516
											169.6)16616.1758(97 as.
											15264
											13521
											11872
											1.06)164.97
											155½ ps.

Area—97 acres 155½ perches and allowance.

THE METRIC SYSTEM.

[The use of this system of weights and measures was authorized by an act of congress, approved the 28th day of July, 1866.]

Measures of Length.

Metric Denominations and Values.		Equivalents in Denominations in use.
Myriameter,	10,000 meters,	6.2137 miles.
Kilometer,	1,000 meters,	0.62137 mile or 3.280 ft. 10 in.
Hectometer,	100 meters,	328. feet 1 inch.
Dekameter,	10 meters,	393.7 inches.
Meter,	1 meter,	39.37 inches.
Decimeter,	1-10 of a meter,	3.937 inches.
Centimeter,	1-100 of a meter,	0.3937 inch.
Millimeter,	1-1000 of a meter,	0.0394 inch.

Measures of Surface.

Metric Denominations and Values.		Equivalents in Denominations in use.
Hectare,	10,000 square meters,	2.471 acres.
Are,	100 square meters,	119.6 square yards.
Centare,	1 square meter,	1550 square inches.

Measures of Capacity.

Metric Denominations and Values.			Equivalents in Denominations in use.	
Names.	No. of liters.	Cubic Measure.	Dry Measure.	Liquid or Wine Measure.
Kiloliter or stere,	1,000	1 cubic meter,	1.308 cubic yds.,	264.17 galls.
Hectoliter,	100	1-10 of a cubic meter,	2 bu. & 3.35 pks.,	26.417 galls.
Dekaliter,	10	10 cubic decimeters.	9.08 quarts,	2.6417 galls.
Liter,	1	1 cubic decimeter,	0.908 quart,	1.0567 quarts.
Decileter,	1-10	1-10 of a cubic decimeter,	6.1022 cubic in.,	0.845 gills.
Centileter,	1-100	10 cubic centimeters,	0.6102 cubic in.,	0.388 fluid oz.
Milliliter,	1-1000	1 cubic centimeter,	0.061 cubic in.,	0.27 fluid dr.

Weights.

Metric Denominations and Values.			Equivalents in Denominations in use.
Names.	Number of grains.	Weight of what quantity of water at maximum density.	Avordupois weight.
Miller of Tonneau,	1,000,000	1 cubic meter,	2204.6 pounds.
Quintal,	100,000	1 hectoliter,	220.46 pounds.
Myriagram,	10,000	10 liters,	22.046 pounds.
Kilogram or kilo,	1,000	1 liter,	2.2046 pounds.
Hectogram,	100	1 decaliter,	3.5274 ounces.
Dekagram,	10	10 cubic centimeters,	0.3527 ounce.
Gram,	1	1 cubic centimeter,	15.432 grains.
Decigram,	1-10	1-10 of a cubic centimeter,	1.5432 grains.
Centigram,	1-100	10 cubic millimeters,	0.1543 grain.
Milligram,	1-1000	1 cubic millimeter,	0.0154 grain.

OFFICERS OF THE LAND DEPARTMENT.

UNDER THE PROPRIETORS.

LAND COMMISSIONERS.

THOMAS LLOYD,	appointed	(about) 6th mo. 19, 1684.
JAMES CLAYPOOLE,	do.	do. 6th mo. 19, 1684.
ROBERT TURNER,	do.	do. 6th mo. 19, 1684.

COMMISSIONERS.

WILLIAM MARKHAM,	appointed	11th mo. 21, 1686.
THOMAS ELLIS,	do.	11th mo. 21, 1686,
JOHN GOODSON,	do.	11th mo. 21, 1686.
WILLIAM MARKHAM,	do.	10th mo. 16, 1689.
ROBERT TURNER,	do.	10th mo. 16, 1689.
JOHN GOODSON,	do.	10th mo. 16, 1689.
SAMUEL CARPENTER,	do.	10th mo. 16, 1689.

COMMISSIONERS OF PROPERTY.

THOMAS HOLME,	commissioned	2d mo. 21, 1694.
ROBERT TURNER,	do.	2d mo. 21, 1694.
ARTHUR COOK,	do.	2d mo. 21, 1694.
SAMUEL CARPENTER,	do.	2d mo. 21, 1694.
JOHN GOODSON,	do.	2d mo. 21, 1694.
FRANCIS RAWLES,	do.	2d mo. 21, 1694.
PHINEAS PEMBERTON,	do.	2d mo. 21, 1694.
EDWARD SHIPPEN,	do.	8th mo. 28, 1701.
GRIFFITH OWENS,	do.	8th mo. 28, 1701.
THOMAS STORY,	do.	8th mo. 28, 1701.
JAMES LOGAN,	do.	8th mo. 28, 1701.
EDWARD SHIPPEN,	do.	November 9, 1711.
SAMUEL CARPENTER,	do.	November 9, 1711.
RICHARD HILL,	do.	November 9, 1711.
ISAAC NORRIS,	do.	November 9, 1711.
JAMES LOGAN,	do.	November 9, 1711.
RICHARD HILL,	do.	(about) 12th mo. 2, 1725.
ISAAC NORRIS,	do.	do. 12th mo. 2, 1725.
JAMES LOGAN,	do.	do. 12th mo. 2, 1725.
ROBERT ASHTON,	do.	do. 12th mo. 2, 1725.
THOMAS GRIFFITH,	do.	do. 12th mo. 2, 1725.

RICHARD HILL, commissioned November 4, 1728.
ISAAC NORRIS, do. November 4, 1728.
SAMUEL PRESTON, do. November 4, 1728.
JAMES LOGAN, do. November 4, 1729.

PROPRIETARY SECRETARIES.

PHILIP T. LEHNMAN.
WILLIAM MARKHAM, commissioned 3d mo. 28, 1685.
JAMES LOGAN, do. October 27, 1701.

PROPRIETARY AGENTS FOR ISSUING WARRANTS, PATENTS, ETC.

THOMAS PENN, commissioned May 8, 1732.
JOHN PENN, } 1734.
THOMAS PENN, }
THOMAS PENN, commissioned November 28, 1735.
GEORGE THOMAS, do. August 17, 1743.
ANTHONY PALMER, do. (about) June 17, 1747.
JAMES HAMILTON, do. May 18, 1748.
ROBERT H. MORRIS, do. May 16, 1754.
WILLIAM DENNY, do. May 8, 1756.
JAMES HAMILTON, do. July 21, 1759.
JOHN PENN (son of Richard), commissioned June 20, 1763.
Do. do. do. August 11, 1766.
JOHN PENN, do. August 24, 1769.
RICHARD PENN (son of Richard), do. July 15, 1771.
JOHN PENN, do. April 14, 1773.

KEEPERS OF THE GREAT SEAL.

THOMAS LLOYD, commissioned October 20, 1683.
Do. do. 6th mo. 18, 1684.
THOMAS STORY, do. 4th mo. 25, 1700.
Do. do. October 27, 1701.
EDWARD SHIPPEN, } Deputies appointed by Thomas Story in his absence
GRIFFITH OWEN, } commissioned July 11, 1702, also, commissioned
JAMES LOGAN, } February 13, 1705.
LYNFORD LARDINER, commissioned December 12, 1746.
RICHARD HOCKLEY, do. March 28, 1753.
Do. do. June 28, 1759.
EDMUND PHYSICK, do. January 1, 1769.

MASTERS OF ROLLS.

THOMAS LLOYD, commissioned December 20, 1683.
PATRICK ROBINSON, do. June 25, 1694.
THOMAS STORY, do. 4th mo. 25, 1700.
Do. do. October 27, 1701.

GRIFFITH OWEN (Deputy), commissioned 5th mo. 11, 1702.
MAURICE LISLE, do. do. 2d mo. 3, 1705.
CHARLES BROCKDEN, do. September 1, 1757.
WILLIAM PARR, do. September 28, 1767.

RECEIVERS GENERAL.

JOHN BLACKWELL, commissioned 7th mo. 25, 1689.
SAMUEL JENNINGS, do. July 15, 1690.
BENJAMIN CHAMBERS (Deputy), commissioned November 1, 1690.
ROBERT TURNER, do. June 1, 1693.
JAMES LOGAN, do. October 29, 1701.
FRANCIS STEEL, do. January 30, 1714.
Do. do. March 15, 1716.
JAMES STEEL (Deputy), do. March 30, 1718.
Do. do. December 16, 1732.
Do. do. October 15, 1734.
JAMES STEEL and LYNFORD LARDNER, do. August 8, 1741.
RICHARD HOCKLEY and EDMUND PHYSICK, do. January 1, 1753.
Do. do. January 1, 1769.

SECRETARIES OF THE LAND OFFICE.

JOHN GEORGE, commissioned April 2, 1733.
RICHARD PETERS, do. November 24, 1748.
Do. do. April 14, 1759.
(Richard Peters resigned and William Peters entered on the duties of the office November 1, 1760.)
WILLIAM PETERS, commissioned April 2, 1761.
JAMES TILGHMAN.

SURVEYORS GENERAL.

THOMAS HOLME, commissioned 2d mo. 18, 1682.
Do. do. 8th mo. 14, 1688.
EDWARD PENNINGTON, do. 2d mo. 26, 1698.
Do. do. 6th mo. 3, 1700
JACOB TAYLOR, do. November 20, 1706.
BENJAMIN EASTBURN, do. October 29, 1733.
WILLIAM PARSONS, do. August 22, 1741.
NICHOLAS SCULL, do. June 14, 1748.
Do. do. April 14, 1759.
JOHN LUKENS, do. December 8, 1761.

AGENTS FOR JOHN, THOMAS AND RICHARD PENN, ESQRS.

(*Proprietary Estates, etc.*)

JAMES STEEL, commissioned August 19, 1741.
RICHARD PETERS, do. August 19, 1741.
LYNFORD LARDNER, do. August 19, 1741.

UNDER THE COMMONWEALTH.

SECRETARIES OF THE LAND OFFICE.

DAVID KENNEDY, commissioned April 10, 1781.
JAMES TILGHMAN, do. November 8, 1782.
DAVID KENNEDY, do. April 26, 1785.
Do. do. April 30, 1790.
Do. do. May 6, 1791.
NATHAN LUFBOROUGH, do. December 9, 1799.
TENCH COXE, do. January 3, 1800.
ANDREW ELLICOTT, do. October 1, 1801.
JOHN COCHRAN, do. April 4, 1809.
WILLIAM CLARK, do. May 11, 1818.
JAMES BRADY, do. May 11, 1821.
JOSHUA DICKERSON, do. May 10, 1824.
Do. do. May 11, 1827.
SAMUEL WORKMAN, do. May 10, 1830.
Do. do. May 10, 1833.
JOHN GEBHART, do. May 10, 1836.
JOHN KLINGENSMITH, Jr., do. May 10, 1839.
WILLIAM HOPKINS, do. May 10, 1842.

The office of Secretary of the Land Office was abolished by act of 17th day of April, 1843, and the duties devolved upon the Surveyor General.

RECEIVERS GENERAL.

FRANCIS JOHNSTON, commissioned April 10, 1781.
Do. do. April 21, 1785.
Do. do. April 30, 1790.
Do. do. May 3, 1791.
FREDERICK A. MUHLENBERG, commissioned January 8, 1800.
JOHN MCKISSICK, do. June 13, 1801.

The act of 29th March, 1809, abolished the office of Receiver General of the Land Office, and directed the books, etc., to be taken in charge by the Secretary of the Land Office, and all moneys due on lands to be paid to the State Treasurer.

MASTERS OF ROLLS.

JOHN MORRIS, Jr., commissioned March 22, 1777.
MATTHEW IRWIN, do. March 14, 1785 (*vice* Morris, dec'd).
Do. do. April 15, 1791.
Do. do. January 3, 1800.
JOHN M. IRWIN (Deputy), commissioned March 27, 1800.
TIMOTHY MATLACK, do. April 14, 1800.

The office of Master of Rolls was abolished by the act of the 29th of March, 1809. A portion of the books and papers were placed under the charge of the Secretary of the Commonwealth and the remainder in the care of the Secretary of the Land Office.

SURVEYORS GENERAL.

JOHN LUKENS, commissioned April 10, 1781.
Do. do. April 21, 1785.
DANIEL BROADHEAD, appointed November 3, 1789 (*vice* Lukens, dec'd).
Do. commissioned April 6, 1791.
SAMUEL COCHRAN, do. April 23, 1800.
ANDREW PORTER, do. April 4, 1809.
RICHARD T. LEECH (*vice* Porter, dec'd), December 7, 1813.
JACOB SPANGLER, commissioned February 13, 1818.
SAMUEL COCHRAN, do. May 11, 1821.
GABRIEL HIESTER, do. May 11, 1824.
Do. do. May 10, 1827.
JACOB SPANGLER, do. May 10, 1830.
Do. do. May 10, 1833.
JOHN TAYLOR, do. May 10, 1836.
JACOB SALLADE, do. May 10, 1839.
Do. do. May 10, 1842.
JOHN LAPORTE, do. May 10, 1845.

(Elected Under the act of 9th April, 1850.)

J. PORTER BRAWLEY, commissioned 1st Tuesday in May, 1851.
Do. do. 1st Tuesday in May, 1854.
JOHN ROWE, do. 1st Tuesday in May, 1857.
WILLIAM H. KEIM, do. 1st Tuesday in May, 1860.
HENRY SOUTHER (to fill vacancy, appointed December 27, 1861).
JAMES P. BARR, commissioned 1st Tuesday in May, 1863.
JACOB M. CAMPBELL, do. 1st Tuesday in May, 1866.
Do. do. 1st Tuesday in May, 1869.
ROBERT B. BEATH, do. 1st Tuesday in May, 1872.

The office of Surveyor General ceased under the provisions of the constitution of 1873, on the first Tuesday of May, 1875, and the duties devolved upon the Secretary of Internal Affairs.

SECRETARIES OF INTERNAL AFFAIRS.

WILLIAM MCCANDLESS,	commissioned	May 4, 1875.
AARON K. DUNKLE,	do.	May 6, 1879.
J. SIMPSON AFRICA,	do.	May 1, 1883.
THOMAS J. STEWART,	do.	May 3, 1887.
THOMAS J. STEWART,	do.	May 5, 1891.

DEPUTY SECRETARIES OF INTERNAL AFFAIRS.

J. SIMPSON AFRICA,	commissioned	May 4, 1875.
LUCIUS ROGERS,	do.	June 1, 1879.
J. WILSON GREENLAND,	do.	May 1, 1883.
ISAAC B. BROWN,	do.	May 3, 1887.
ISAAC B. BROWN,	do.	May 5, 1891.

NAMES AND DATES OF THE ERECTION OF THE SEVERAL COUNTIES OF THE COMMONWEALTH OF PENNSYLVANIA, AND THE TERRITORY FROM WHICH THEY WERE FORMED.

The first three counties that were formed, to wit: Philadelphia, Bucks and Chester, were established at the first settlement of the Province of Pennsylvania.

1. Adams, January 22, 1800, formed of a part of York.
2. Allegheny, September 24, 1788, formed of parts of Westmoreland and Washington.
3. Armstrong, March 12, 1800, formed of parts of Allegheny, Westmoreland and Lycoming.
4. Beaver, March 12, 1800, formed of parts of Allegheny and Washington.
5. Bedford, March 9, 1771, formed of a part of Cumberland.
6. Berks, March 11, 1752, formed of parts of Philadelphia, Chester and Lancaster.
7. Blair, February 26, 1846, formed of parts of Huntingdon and Bedford.
8. Bradford,* February 21, 1810, formed of parts of Luzerne and Lycoming.
9. Bucks, one of the three original counties of the Province, 1682.
10. Butler, March 12, 1800, formed of part of Allegheny.
11. Cambria, March 26, 1804, formed of parts of Huntingdon, Somerset and Bedford.
12. Cameron, March 29, 1860, formed of parts of Clinton, Elk, McKean and Potter.
13. Carbon, March 13, 1843, formed of parts of Northampton and Monroe.

*Previous to March 24, 1812, this county was called Ontario, but its name was changed to Bradford on that day.

14. Centre, February 13, 1800, formed of parts of Mifflin, Northumberland, Lycoming and Huntingdon.
15. Chester, one of the three original counties of the Province, 1682.
16. Clarion, March 11, 1839, formed of parts of Venango and Armstrong.
17. Clearfield, March 26, 1804, formed of parts of Northumberland, Huntingdon and Lycoming.
18. Clinton, June 21, 1839, formed of parts of Lycoming and Centre.
19. Columbia, March 22, 1813, formed of a part of Northumberland.
20. Crawford, March 12, 1800, formed of a part of Allegheny.
21. Cumberland, January 27, 1750, formed of a part of Lancaster.
22. Dauphin, March 4, 1785, formed of a part of Lancaster.
23. Delaware, September 26, 1789, formed of a part of Chester.
24. Elk, April 18, 1843, formed of parts of Jefferson, Clearfield and McKean.
25. Erie, March 12, 1800, formed of a part of Allegheny.
26. Fayette, September 26, 1783, formed of a part of Westmoreland.
27. Forest, April, 11, 1848, formed of parts of Jefferson and Venango.*
28. Franklin, September 9, 1784, formed of a part of Cumberland.
29. Fulton, April 19, 1850, formed of a part of Bedford.
30. Greene, February 9, 1796, formed of a part of Washington.
31. Huntingdon, September 20, 1787, formed of a part of Bedford.
32. Indiana, March 30, 1803, formed of parts of Westmoreland and Lycoming.
33. Jefferson, March 26, 1804, formed of a part of Lycoming.
34. Juniata, March 2, 1831, formed of a part of Mifflin.
35. Lackawanna, August 21, 1878, formed of a part of Luzerne.
36. Lancaster, May 10, 1729, formed of a part of Chester.
37. Lawrence, March 20, 1849, formed of parts of Beaver and Mercer.
38. Lebanon, February 13, 1818, formed of parts of Dauphin and Lancaster.
39. Lehigh, March 6, 1812, formed of a part of Northampton.
40. Luzerne, September 25, 1786, formed of a part of Northumberland.
41. Lycoming, April 13, 1795, formed of a part of Northumberland.
42. McKean, March 26, 1804, formed of a part of Lycoming.
43. Mercer, March 12, 1800, formed of a part of Allegheny.
44. Mifflin, September 19, 1789, formed of parts of Cumberland and Northumberland.
45. Monroe, April 1, 1836, formed of parts of Northampton and Pike.
46. Montgomery, September 10, 1784, formed of a part of Philadelphia.
47. Montour, May 3, 1850, formed of a part of Columbia.
48. Northampton, March 11, 1752, formed of a part of Bucks.
49. Northumberland, March 21, 1772, formed of parts of Lancaster, Cumberland, Berks, Bedford and Northampton.
50. Perry, March 22, 1820, formed of a part of Cumberland.

---

* Part of Venango added by act approved October 31, 1866.

51. Philadelphia, one of the three original counties of the Province, 1682.
52. Pike, March 26, 1814, formed of a part of Wayne.
53. Potter, March 26, 1804, formed of a part of Lycoming.
54. Schuylkill, March 1, 1811, formed of parts of Berks and Northampton.
55. Snyder, March 2, 1855, formed of a part of Union.
56. Somerset, April 17, 1795, formed of a part of Bedford.
57. Sullivan, March 15, 1847, formed of a part of Lycoming.
58. Susquehanna, February 21, 1810, formed of a part of Luzerne.
59. Tioga, March 26, 1804, formed of a part of Lycoming.
60. Union, March 22, 1813, formed of a part of Northumberland.
61. Venango, March 12, 1800, formed of parts of Allegheny and Lycoming.
62. Warren, March 12, 1800, formed of parts of Allegheny and Lycoming.
63. Wayne, March 31, 1798, formed of a part of Northampton.
64. Washington, March 28, 1781, formed of a part of Westmoreland.
65. Westmoreland, February 26, 1773, formed of a part of Bedford, and in 1785 part of the purchase of 1784 was added thereto.
66. Wyoming, April 4, 1842, formed of a part of Luzerne.
67. York, August 19, 1749, formed of a part of Lancaster.

A TABULAR STATEMENT

Of the population, square miles, and number of acres in the several counties of the Commonwealth of Pennsylvania, with the names of the county towns.

NAMES.	Population 1880.	Population 1890.	Square miles.	Acres.	County towns.
Adams,	32,455	33,486	531	339,840	Gettysburg.
Allegheny,	355,869	551,959	757	480,480	Pittsburg.
Armstrong,	47,641	46,747	612	391,280	Kittanning.
Beaver,	39,605	50,077	452	289,280	Beaver.
Bedford,	34,929	38,644	1,003	641,920	Bedford.
Berks,	122,597	137,327	900	576,000	Reading.
Blair,	52,740	70,866	510	326,400	Hollidaysburg.
Bradford,	58,541	59,233	1,162	743,680	Towanda.
Bucks,	68,656	70,615	595	380,800	Doylestown.
Butler,	52,536	55,339	814	520,960	Butler.
Cambria,	46,811	66,375	666	426,240	Ebensburg.
Cameron,	5,159	7,238	381	243,840	Emporium.
Carbon,	31,923	38,624	402	257,280	Mauch Chunk.
Centre,	37,922	43,269	2,227	785,280	Bellefonte.
Chester,	83,481	89,377	763	488,320	West Chester.
Clarion,	40,328	36,802	572	366,080	Clarion.
Clearfield,	43,408	69,565	1,130	723,200	Clearfield.
Clinton,	26,278	28,685	857	548,480	Lock Haven.
Columbia,	32,409	36,832	479	306,560	Bloomsburg.
Crawford,	68,607	65,324	1,005	643,200	Meadville.
Cumberland,	45,977	47,271	554	354,560	Carlisle.
Dauphin,	76,148	96,977	523	334,720	Harrisburg.
Delaware,	56,101	74,683	195	124,800	Media.
Elk,	12,800	22,239	774	495,360	Ridgway.
Erie,	74,688	86,074	772	494,080	Erie.
Fayette,	58,842	80,006	830	531,200	Uniontown.
Forest,	4,385	8,482	431	275,840	Tionesta.
Franklin,	49,855	51,433	756	483,840	Chambersburg.
Fulton,	10,149	10,137	442	282,880	McConnellsburg.
Greene,	28,273	28,935	620	396,800	Waynesburg.
Huntingdon,	33,954	35,751	899	575,360	Huntingdon.
Indiana,	40,527	42,175	828	529,920	Indiana.
Jefferson,	27,935	44,005	646	413,440	Brookville.
Juniata,	18,227	16,655	407	260,480	Mifflintown.
Lackawanna,	89,269	142,088	424	271,360	Scranton.
Lancaster,	139,447	149,095	973	622,720	Lancaster.
Lawrence,	33,312	37,517	376	240,640	Newcastle.
Lebanon,	38,476	48,131	354	227,840	Lebanon.
Lehigh,	65,969	76,631	364	232,960	Allentown.
Luzerne,	133,065	201,203	926	592,640	Wilkesbarre.
Lycoming,	57,486	70,579	1,213	776,320	Williamsport.
McKean,	42,565	46,863	1,007	644,480	Smethport.
Mercer,	56,161	55,744	666	426,240	Mercer.
Mifflin,	19,577	19,996	377	215,680	Lewistown.
Monroe,	20,175	20,111	595	380,800	Stroudsburg.
Montgomery,	96,494	123,290	484	309,760	Norristown.
Montour,	15,468	15,645	140	89,600	Danville.
Northampton,	70,212	84,220	382	244,480	Easton.
Northumberland,	53,123	74,698	462	295,680	Sunbury.
Perry,	27,522	26,276	476	304,640	New Bloomfield.
Philadelphia,	847,170	1,046,964	130	82,603	Philadelphia.
Pike,	9,663	9,412	631	403,840	Milford.
Potter,	13,797	22,778	1,071	685,440	Coudersport.
Schuylkill,	129,970	154,163	840	537,600	Pottsville.
Snyder,	17,797	17,651	317	202,880	Middleburg.
Somerset,	33,110	37,317	1,102	705,280	Somerset.
Sullivan,	8,073	11,620	434	277,769	Laporte.
Susquehanna,	43,354	40,093	828	529,920	Montrose.
Tioga,	45,814	52,313	1,124	719,360	Wellsboro.
Carried forward,	3,926,925	4,825,605	39,193	25,056,932	

TABULAR STATEMENT—*Continued.*

NAMES.	Population 1880.	Population 1890.	Square miles.	Acres.	County towns.
Brought forward,	3,926,925	4,825,605	39,193	25,056,932	
Union, ...	16,905	17,820	315	201,600	Lewisburg.
Venango, ...	43,370	46,640	658	421,120	Franklin.
Warren, ...	27,981	37,585	914	584,960	Warren.
Washington, . . .	55,418	71,155	889	568,960	Washington.
Wayne, ...	33,513	31,010	747	478,080	Honesdale.
Westmoreland, .	78,036	112,819	1,046	669,440	Greensburg.
Wyoming, ...	15,598	15,891	403	137,920	Tunkhannock.
York, ...	87,841	99,489	921	589,440	York.
Total, . . .	4,282,891	5,258,014	45,086	28,808,442	

☞Pennsylvania is situated between 39 deg. 43 min. and 42 deg. north latitude, and 2 deg. 17 min. east, and 3 deg. 31 min. west longitude, from Washington. Its mean length is 280.39 miles; mean breadth, 158.05 miles; its greatest length is 302$\frac{13}{44}$ miles, and greatest breadth 175 miles and 192 perches.

The latitude of Greenwich is 51 deg. 28 min. 39 sec. north, and the latitude of Washington 38 deg. 53.3 min. The longitude of Philadelphia from Greenwich is 75 deg. 18 min. west, and the longitude of Greenwich from Washington is 77 deg. 00.6 min. east.

The above statement has been taken and calculated from the best charts and tables known and accessible to this department.

The latitude of the capital at Harrisburg, as ascertained by recent observations made by the United States Coast Survey, is 40 deg. 15 min. 51 sec.; longitude, 40.3 seconds of time east of Washington, and 5 h. 7 min. 31.8 sec. west of Greenwich.

LIST OF COUNTY SURVEYORS.

Whose election or appointment for the term beginning on the first Monday of January, 1893, has been officially reported to this department:

COUNTIES.	NAMES OF SURVEYORS.	POSTOFFICE.
Adams,	Daniel P. Delap,	Bendersville.
Allegheny,	No election reported.	
Armstrong,	Charles A. Ehrenfield,	Kittanning.
Beaver,	James Harper,	Beaver.
Bedford,	No election reported.	
Berks,	Solomon K. Dreibelbis,	Hamburg.
Blair,	No election.	
Bradford,	Hiram E. Bull,	Towanda.
Bucks,	Henry P. Ely,	Doylestown,
Butler,	C. F. L. McQuisition,	Butler.
Cambria,	Henry Scanlan,	Carrollton,
Cameron,	No election reported.	
Carbon,	No election.	
Centre,	Horace B. Herring,	Penn Hall.
Chester,	Walter A. McDonald,	West Chester.
Clarion,	James A. Sommerville,	Clarion.
Clearfield,	Harry Byers,	Clearfield.
Clinton,	Flavius J. Davia,	Lock Haven.
Columbia,	No election.	
Crawford,	No election.	
Cumberland,	Samuel J. Tritt,	Carlisle.
Dauphin,	Samuel W. Cooper,	Millersburg.
Delaware,	No election.	
Elk,	Eugene E. Willard,	Ridgway.
Erie,	No election reported.	
Fayette,	Samuel W. Henshaw.	
Forest,	John F. Proper,	Tionesta.
Franklin,	Samuel V. Wingert,	Chambersburg.
Fulton,	Andrew J. Pittman,	McConnelsburg.
Greene,	Thomas P. Dinsmore,	Waynesburg.
Huntingdon,	Henry H. Swoope,	Huntingdon.
Indiana,	John R. Caldwell,	Indiana.
Jefferson,	James B. Caldwell,	Brookville.
Juniata,	Wilbur F. McCahan,	Mifflintown.
Lackawanna,	A. B. Dunning,	Scranton.
Lancaster,	Frank M. Trout,	Gap.
Lawrence,	Thomas A. Gilkey,	Newcastle.
Lebanon,	No election reported.	
Lehigh,	George Blank,	Allentown.
Lycoming,	Edward J. Eldred,	Williamsport.
Luzerne,	James Crocket,	Irish Lane.
Mercer,	No election.	
Mifflin,	John C. Swigart,	Lewistown.
McKean,	G. H. Lyon,	Bradford.
Monroe,	George G. Shafer,	Mountain Home.
Montgomery,	Edwin S. Ritchie,	Norristown.
Montour,	George W. West,	Danville.
Northampton,	Jacob H. Silfies,	Bath.
Northumberland,	John M. Park,	Montandon.
Perry,	James A. Wright,	New Bloomfield.
Philadelphia.		
Pike,	John C. Westbrook, Jr.,	Blooming Grove.
Potter,	John R. Groves,	Coudersport.
Schuylkill,	No election reported.	
Snyder,	Charles L. Wetzel,	Beavertown.
Somerset,	No election.	
Sullivan,	No election.	
Susquehanna,	Lorenzo D. Benson,	Jackson.
Tioga,	No election.	
Union,	M. Edward Shaughnessy,	Lewisburg.

LIST OF COUNTY SURVEYORS—*Continued.*

COUNTIES.	NAMES OF SURVEYORS.	POSTOFFICE.
Venango,	William Hilands,	Franklin.
Warren,	Hiram B. Waite,	Warren.
Washington,	George Jenkins,	Monongahela City.
Wayne,	No election reported.	
Westmoreland,	William M. Lloyd,	Greensburg.
Wyoming,	Harry J. Frear,	Factoryville.
York,	Edward Gross,	York.

NOTE.—A certified copy of the oath of office taken and subscribed by each county surveyor must be filed in this department. The act of the 9th of April, 1850 [P. L. 434], required the oath to be administered in the court of quarter sessions of the proper county. The constitution [article VII, section 1] provides that the oath shall be administered by some person authorized to administer oaths, and be filed in the office of the prothonotary.

PART II—Assessments. Taxes.

1 B 9 92

ASSESSMENT REPORTS.

The Following Returns made by the Commissioners of the Several Counties of the Commonwealth, to the Secretary of Internal Affairs, for the Year 1892, Show the Number of Taxables, the Number of Acres of Cleared and Timber Land, and the Amount at which all the Real and Personal Property, and all Matter and Things made Taxable by the Laws of this Commonwealth, were Valued, and the Amount of Taxes Assessed thereon for State and County Purposes, in the Various Assessment Districts of the Commonwealth, made Pursuant to the Several Acts of Assembly Relating Thereto.

ADAMS COUNTY.

Names of Assessment Districts.	Taxables.	Cleared land (acres).	Timber land (acres).	Value of all real estate.	Value of real estate exempt from taxation.	Value of real estate taxable.	Number and value of horses, mares, geldings and mules over the age of four years.		Number and value of neat cattle over the age of four years.	
							No.	Value.	No.	Value.
Bendersville borough	146	393	.....	$67,905	$5,900	$62,005	59	$2,390	46	$744
Berwick borough	140	566	.....	102,145	8,200	93,945	41	1,920	32	601
Berwick township	262	4,449	1,225	206,265	3,200	203,065	140	5,015	173	3,232
Butler township	473	13,628	933	422,328	7,800	414,528	432	17,884	510	8,118
Conowago township	348	5,333	240	497,227	21,800	475,427	230	11,920	261	6,245
Cumberland township	510	18,733	1,399	620,432	59,950	560,482	543	26,774	621	10,700
East Berlin borough	252	389	10	209,933	12,200	197,733	89	4,035	32	615
Franklin township	846	21,234	10,795	708,879	34,000	674,879	579	25,439	731	9,129
Freedom township	168	8,024	1,085	192,010	1,500	190,510	232	7,947	265	4,641
Germany township	330	7,105	210	302,109	4,000	298,109	268	11,182	346	5,920
Gettysburg borough—1st ward	372	264	28	382,851	51,000	331,851	83	5,065	35	696
Do. 2d ward	335	122	.....	535,543	245,000	290,543	93	6,457	24	652
Do. 3d ward	396	266	4	292,868	98,300	194,568	41	2,160	28	622
Hamilton township	247	8,535	575	359,190	2,850	356,340	284	13,525	383	7,126
Hamiltonban township	678	14,411	13,310	556,714	18,400	538,314	321	14,370	375	5,332
Highland township	132	6,552	1,030	207,752	6,100	201,652	186	9,788	251	3,611

Huntingdon township,	534	14,982	1,509	510,917	6,400	504,517	481	18,310	550	8,911
Latimore township,	403	12,686	633	491,476	15,600	475,876	367	15,886	447	7,138
Liberty township,	315	9,990	2,510	274,718	1,350	273,368	252	13,868	352	6,023
Littlestown borough,	337	188	.....	238,455	28,200	210,255	72	4,425	20	390
McSherrystown borough,	289	234	.....	181,880	14,200	167,680	52	3,105	23	480
Menallen township,	630	13,054	11,449	408,650	5,475	403,175	469	21,203	521	8,172
Mount Joy township,	410	13,681	1,548	500,132	10,400	489,732	452	20,365	606	10,933
Mount Pleasant township,	637	17,717	1,230	637,572	10,500	627,072	562	22,839	752	13,792
New Oxford borough,	228	351	17	225,976	24,500	201,476	80	3,395	35	700
Oxford township,	285	5,601	210	392,665	2,100	390,565	197	7,925	214	4,049
Reading township,	457	13,783	1,320	525,070	11,500	513,570	398	18,659	581	9,469
Straban township,	559	17,880	2,241	628,102	11,700	616,402	615	30,650	695	13,256
Tyrone township,	343	11,580	1,590	369,596	6,300	363,296	325	13,220	366	6,438
Union township,	370	9,656	461	535,529	6,600	528,929	365	15,040	537	9,882
York Springs borough,	133	250	9	108,298	7,400	100,898	58	2,690	32	448
Total,	11,565	251,637	55,571	$11,693,187	$742,425	$10,950,762	8,366	$377,451	9,844	$168,065

NAMES OF ASSESSMENT DISTRICTS.	Value of salaries and emoluments of office, offices, posts of profit, professions, trades and occupations.	Aggregate value of all property taxable for county purposes at the rate of three and one-half mills on the dollar.	Aggregate amount of county tax assessed at the rate of three and one-half mills on the dollar.	Amount of money at interest, including mortgages, judgments, bonds, notes, stocks, etc.	Value of stages, omnibuses, hacks, cabs, etc.	Aggregate value of property taxable for state purposes, including money at interest, stages, omnibuses, hacks, cabs, etc.	Aggregate amount of state tax assessed.	Debt of county.
Bendersville borough,	$6,975	$72,114	$252 40	$26,377	$50	$26,427	$105 71	.....
Berwick borough,	6,415	102,881	360 08	176,612	.....	176,612	706 45	.....
Berwick township,	5,250	216,562	757 97	40,672	.....	40,672	162 69	.....
Butler township,	9,695	450,225	1,575 79	65,500	.....	65,500	262 00	.....
Conowago township,	10,040	503,632	1,762 71	53,125	.....	53,125	212 50	.....
Cumberland township,	13,710	611,666	2,140 83	63,906	664	64,570	258 28	.....
East Berlin borough,	11,905	214,288	750 01	149,807	200	150,007	600 02	.....
Franklin township,	28,605	738,052	2,583 18	202,100	.....	202,100	808 40	.....
Freedom township,	2,615	205,713	720 00	32,830	80	32,910	131 64	.....

ADAMS COUNTY—CONTINUED.

NAMES OF ASSESSMENT DISTRICTS.	Value of salaries and emoluments of office, offices, posts of profit, professions, trades and occupations.	Aggregate value of all property taxable for county purposes at the rate of three and one-half mills on the dollar.	Aggregate amount of county tax assessed at the rate of three and one-half mills on the dollar.	Amount of money at interest, including mortgages, judgments, bonds, notes, stocks, etc.	Value of stages, omnibuses, hacks, cabs, etc.	Aggregate value of property taxable for state purposes, including money at interest, stages, omnibuses, hacks, cabs, etc.	Aggregate amount of state tax assessed.	Debt of county.
Germany township,	$10,480	$325,691	$1,139 92	$71,140	. . . . .	$71,140	$284 56	. . . . .
Gettysburg borough—1st ward.	30,006	367,618	1,286 66	229,317	$200	229,517	918 07	. . . . .
Do. 2d ward.	27,880	325,532	1,139 36	233,985	2,020	236,005	944 02	. . . . .
Do. 3d ward.	25,475	222,825	779 89	35,047	230	35,277	141 10	. . . . .
Hamilton township.	6,185	383,176	1,341 12	43,162	. . . . .	43,162	172 65	. . . . .
Hamiltonban township,	23,265	581,281	2,034 48	49,457	. . . . .	49,457	197 83	. . . . .
Highland township,	3,295	218,346	764 21	38,377	. . . . .	38,377	153 51	. . . . .
Huntingdon township,	12,435	544,173	1,904 61	58,072	10	58,082	232 33	. . . . .
Latimore township.	9,330	508,230	1,778 81	61,502	. . . . .	61,502	246 00	. . . . .
Liberty township,	6,025	299,284	1,047 49	45,680	. . . . .	45,680	182 72	. . . . .
Littlestown borough,	16,365	231,435	810 02	106,287	475	106,762	427 05	. . . . .
McSherrystown borough.	18,015	189,280	662 48	45,740	180	45,920	183 68	. . . . .
Menallen township,	12,185	444,735	1,556 57	49,467	35	49,502	198 00	. . . . .
Mount Joy township,	7,490	528,520	1,849 82	53,187	. . . . .	53,187	212 75	. . . . .
Mount Pleasant township.	12,405	676,108	2,366 37	114,670	25	114,695	458 78	. . . . .
New Oxford borough.	15,275	220,846	772 96	103,507	210	103,717	414 87	. . . . .
Oxford township,	8,335	410,874	1,438 06	31,945	. . . . .	31,945	127 78	. . . . .
Reading township.	8,495	550,193	1,925 68	58,087	. . . . .	58,087	232 35	. . . . .
Straban township,	15,295	675,603	2,364 61	82,972	. . . . .	82,972	331 89	. . . . .
Tyrone township,	5,720	388,674	1,360 36	33,522	. . . . .	33,522	134 09	. . . . .
Union township,	6,010	559,861	1,959 51	54,285	. . . . .	54,285	217 14	. . . . .
York Springs borough,	5,835	109,871	384 55	37,935	220	38,155	152 62	. . . . .
Total,	$381,011	$11,877,289	$41,570 51	$2,448,272	$4,599	$2,452,871	$9,811 48	$10,000 00

ALLEGHENY COUNTY.

Names of Assessment Districts.	Taxables.	Cleared land (acres).	Timber land (acres).	Value of all real estate.	Value of real estate exempt from taxation.	Value of real estate taxable.	Number and value of horses, mares, geldings and mules over the age of four years.		Number and value of neat cattle over the age of four years.	
							No.	Value.	No.	Value.
Pittsburg—1st ward	1,005			$10,317.570	$558.825	$9.758.745	190	$20.200		
Do. 2d ward	786			14,042.422	2.687.500	11,354,922	192	17.050		
Do. 3d ward	400			20,928.315	3,040,975	17.887.340	15	1,700		
Do. 4th ward	994			17.413.790	1,758,450	15.655 340	317	31.700		
Do. 5th ward	1,305			2,909.500	127,300	2.782.200	233	22.475		
Do. 6th ward	2,670			4.717,675	350.050	4,367,625	443	51.150	6	$180
Do. 7th ward	1,493			2.796,510	119.075	2,677.435	51	5.050		
Do. 8th ward	2.116			2,976.525	548.990	2.427,535	115	10.150	7	185
Do. 9th ward	837			4.030.930	402,900	3,628.030	202	19,745		
Do. 10th ward	680			1,733.085	20,200	1.712.885	58	5.800		
Do. 11th ward	2,685			4,293,485	235.560	4.057,925	115	7.775	1	30
Do. 12th ward	2,421			6.876.350	532.735	6,343.615	345	40.900		
Do. 13th ward	3.083			5,689,070	129,300	5.559.770	138	9.360	117	2.485
Do. 14th ward	4,927			15,409,435	999,400	14,410.035	406	40.350	141	3,365
Do. 15th ward	1.545			6.191.170	2,218,555	3,972.615	140	13.700	1	30
Do. 16th ward	3.156			3,873,270	338.100	3.535,170	303	17,075	15	300
Do. 17th ward	3.152			8,165.650	2.472.480	5.693,170	231	11.450	5	100
Do. 18th ward	1.778			3.905.952	134,575	3.771.377	209	10,330	157	3.925
Do. 19th ward	2,657			10.859.517	914,200	9.945.317	249	22.565	175	3,645
Do. 20th ward	3.793			17,201.775	739,700	16,462,075	518	63.310	98	3.420
Do. 21st ward	3,697			9,710,350	1,313,750	8.396,600	414	37.665	301	6.790
Do. 22d ward	646			8,355.975	225.050	8.130.925	338	31.960	242	5.400
Do. 23d ward	2,252			5,917.561	344,600	5,572,961	180	14,190	162	4.845
Do. 24th ward	1,724			3.399,835	92,450	3,307.385	140	8,880	32	640
Do. 25th ward	2,328			4.655,185	190.185	4,465.000	306	30,600	14	210
Do. 26th ward	2.358			3,775,100	244.855	3.530,245	225	17,015		
Do. 27th ward	2.947			2.965.620	574,400	2.391.220	219	25.165	147	2.245
Do. 28th ward	1,612			2.613.325	247,475	2.365.850	120	6,200	5	125
Do. 29th ward	1,437			2,768,530	119.390	2.649,140	149	7.395		
Do. 30th ward	900			2.005.517	319,500	1,686.017	123	11.395		
Do. 31st ward	1.392			1.596.250	124.480	1.471,770	109	7,575	26	520
Do. 32d ward	1.797			2,683,630	112,500	2.571.130	59	5,370		
Do. 33d ward	312			903,975	14,900	889.075	29	2.800		

ALLEGHENY COUNTY—CONTINUED.

Names of Assessment Districts.	Taxables.	Cleared land (acres).	Timber land (acres).	Value of all real estate.	Value of real estate exempt from taxation.	Value of real estate taxable.	Number and value of horses, mares, geldings and mules over the age of four years.		Number and value of neat cattle over the age of four years.	
							No.	Value.	No.	Value
Pittsburg—34th ward	$1,049	.....	.....	$1.460,330	$54,600	$1.405.730	106	$13,600	.....	.....
Do. 35th ward	1,144	.....	.....	1.264,280	42.300	1,221,980	42	2,100	71	$1,420
Do. 36th ward	816	.....	.....	1.216.280	263,600	952,680	168	16,050	10	245
Allegheny—1st ward	2.033	.....	.....	12.380.560	3.142,595	9,237,965	376	49,385	4	105
Do. 2d ward	4.878	.....	.....	15,890.631	1,255,860	14,634,771	414	46,035	7	200
Do. 3d ward	4,064	.....	.....	8,662.371	1.179.300	7.483,071	270	26,900	25	700
Do. 4th ward	2.907	.....	.....	9,645.423	1,412.950	8,232,473	375	33,800	.....	.....
Do. 5th ward	2.876	.....	.....	8.792,040	470,500	8.321.540	446	47.055	5	145
Do. 6th ward	3,375	.....	.....	6.876.690	484.780	6.391.910	325	30.170	8	200
Do. 7th ward	1,588	.....	.....	2.152,255	32.200	2,120,055	186	15,750	38	780
Do. 8th ward	1,183	.....	.....	1.951.775	637,720	1.314.055	130	11.900	5	75
Do. 9th ward	960	.....	.....	3,676,790	1.684.100	1,992.690	82	8.500	12	445
Do. 10th ward	1.213	.....	.....	3,430.585	72.750	3,357.835	202	11,805	299	7.675
Do. 11th ward	1.601	.....	.....	3,715.675	149.400	3,566.275	194	16,485	215	6.450
Do. 12th ward	1,007	.....	.....	2.147,785	61.000	2.086,785	43	3,450	44	1,430
Do. 13th ward	1.225	.....	.....	1.472,785	156,800	1.315,985	66	4.200	70	1.415
McKeesport—1st ward	768	.....	.....	1.260,965	52,030	1.208.935	58	3.290	.....	.....
Do. 2d ward	841	.....	.....	1,840.460	305.500	1.534,960	75	7.500	3	75
Do. 3d ward	815	.....	.....	1.367,185	30,800	1.336.385	46	2,350	9	200
Do. 4th ward	869	.....	.....	2,592,995	47,050	2,545,945	85	4.890	3	45
Do. 5th ward	646	.....	.....	1,254.495	215,700	1,038.795	27	1.600	7	145
Do. 6th ward	1.158	.....	.....	1,826.110	362.160	1,463,950	51	4,160	9	240
Do. 7th ward	328	.....	.....	1,342,206	93,900	1,248.306	25	1,325	36	725
Do. 8th ward	587	.....	.....	914.965	33.050	881.915	79	6.620	38	950
Beltzhoover borough	435	.....	.....	689,905	10.000	679.905	46	3,310	57	1,205
Braddock borough—1st ward	944	.....	.....	1,076,475	96,235	980.240	61	3.035	33	680
Do. 2d ward	887	.....	.....	1,788.945	149,770	1,639,175	140	9.790	16	350
Do. 3d ward	531	.....	.....	954,245	150,400	803,845	45	2,710	10	255
Brushton borough	384	.....	.....	941.533	9.900	931.633	37	2.210	26	495
Bellevue borough	484	.....	.....	1,194,775	40,100	1.154.675	71	5.310	51	1.215
Chartiers borough	695	.....	.....	962,145	59.625	902 520	133	6,105	45	1,115
Coraopolis borough	322	.....	.....	718,588	21.500	697,088	59	4,125	31	520
Duquesne borough	1,023	.....	.....	1.344.375	26,100	1.318.275	74	4.905	19	400

Etna borough,	903	.....	.....	1.890.435	106,150	1.784.285	82	5.800	27	435
Elizabeth borough,	529	.....	.....	707,475	93,225	614,250	71	4.375	17	420
Edgewood borough,	128	.....	.....	1,380.555	316.700	1,063,855	23	2.435	30	800
Esplen borough,	431	.....	.....	451,740	9,250	442,490	16	850	7	135
Glenfield borough,	201	.....	.....	249,710	10,050	239.660	15	900	19	475
Greentree borough,	152	.....	.....	529,785	5,625	524.760	109	7,320	80	1.920
Homestead borough—1st ward.	968	.....	.....	1,448.373	165,355	1,283,018	101	8,930	7	175
Do. 2d ward.	904	.....	.....	1.364.875	167,080	1,197,795	103	8.070	3	45
Do. 3d ward.	165	.....	.....	287.775	22.075	265.680	22	1,545	12	.285
Knoxville borough,	503	.....	.....	924,235	29,700	894.535	43	2.155	5	100
Millvale borough—1st ward,	238	.....	.....	254,170	28.750	225.420	10	490	4	80
Do. 2d ward.	426	.....	.....	563,950	39,100	524.850	110	8,730	..	.....
Do. 3d ward,	390	.....	.....	327.580	6,700	320,880	30	1,565	15	265
Mansfield borough.	604	.....	.....	834,850	64.850	770.000	114	7,260	23	555
Osburn borough.	80	.....	.....	291,650	20,150	271,500	17	1,520	15	380
Oakmont borough,	485	.....	.....	1.070,660	75.000	995,660	65	4,310	74	1.445
Reynoldton borough,	318	.....	.....	447.430	9,500	437.930	21	1.350	13	315
Sewickley borough -1st ward,	443	.....	.....	1,247,020	96,700	1.150,320	98	7.455	16	460
Do. 2d ward,	348	.....	.....	1,059.915	73.000	986,915	69	6.265	16	485
Sbarpsburg borough,	1.235	.....	.....	2,666,755	371,000	2.295,755	143	12,110	8	215
Spring Garden borough.	181	.....	.....	303,175	7 200	295.975	58	2,845	149	3,030
Tarentum borough—1st ward.	436	.....	.....	399,652	41,790	357,862	76	5,175	60	1,280
Do. 2d ward.	440	.....	.....	417,380	5,320	412.060	88	5.880	15	270
Do. 3d ward.	429	.....	.....	447.941	10.000	437.941	28	2,530	22	605
Verona borough	403	.....	.....	604.080	14,850	589.230	74	2.660	50	875
West Bellevue borough,	280	.....	.....	853,605	30,900	822,705	30	1,270	12	240
West Liberty,	259	.....	.....	567,955	16,200	551.755	106	5,625	176	4,000
West Elizabetb borough.	206	.....	.....	251,652	18,775	232.877	39	2.750	4	150
Wilmerding borough,	264	.....	.....	1.282.750	101,400	1.181,350	10	815	5	145
Wilkinsburg borough—1st ward.	417	.....	.....	1,271,070	250,800	1,020,270	36	3,445	15	555
Do. 2d ward,	561	.....	.....	1,670.005	55,500	1,614,505	102	4,830	25	670
Do. 3d ward.	503	.....	.....	1,664,555	17.450	1,647,105	22	1,075	9	225
Aleppo townsbip..	127	1.626	.....	206,295	31.640	174.655	41	2.185	53	1,395
Bethel township,	213	6,816	172	656.650	16,550	640,100	314	23.375	356	7,140
Braddock township,	1,608	2,618	.....	6,680.950	204,925	6,476,025	250	17,145	260	6,270
Baldwin township,	1,269	9.134	.....	3,671.705	146.850	3.524,855	560	30,960	746	14,820
Chartiers township,	1.712	2.495	.....	5,208,735	74.450	5.134 285	235	22.725	192	4.750
Collier township,	709	7.405	.....	1,935.440	783,300	1,152,140	250	17,590	395	9,745
Crescent township.	144	917	.....	250.575	85,250	165.325	37	2,535	48	1,120
East Deer township.	440	5.779	909	833,805	32.000	801.805	186	17,340	249	5.735
Elizabeth townsbip.	1,524	12.962	.....	2.017.225	211,650	1,805.575	376	28.235	481	9.640
Franklin township..	236	6,093	1.466	439.430	9.335	430.095	268	13.790	330	6.455
Fawn township.	149	5.845	1.947	291.125	1.465	289,660	170	9.790	255	5,060
Finley township,	423	19,585	.....	462,690	16,550	446,140	486	31.100	713	15,345
Forward township,	557	9,546	1.379	1,574.525	184,765	1,389.760	229	15,850	412	8,240
Hampton township.	363	7.968	1.066	667,705	7.400	660.305	311	19,560	309	6,465
Harmar township.	126	2,562	836	559.145	49,300	509.845	68	4,080	130	2,540
Harrison township.	1 427	3,853	.....	1.335,862	123,115	1.212,747	225	11,910	212	4.145
Indiana township.	298	8.281	3,052	570,415	1,950	568,465	289	16,505	392	7.600
Jefferson township.	867	16.147	455	2,494,148	265,350	2,228,798	434	35,292	527	12,365
Kilbuck township,	369	1,249	.....	1.738,545	824,220	914,325	86	5.750	80	1,740
Leet townsbip,	367	2,680	.....	1,537,720	181,620	1,356,100	188	14,290	172	4,080
Lincoln township.	265	4,792	53	929,610	118,050	811.560	176	15.515	294	7,350
Lower St. Clair township.	1.107	510	.....	1,422.935	53,800	1.369.135	84	4,005	144	3,600
Mifflin township.	1,752	13,215	.....	2,744.029	164.504	2.579,525	528	38,150	644	19,335
Moon townshlp.	361	10,112	3.299	891,800	48,490	843,310	211	12,465	297	6,140
Marshall townshlp,.	246	7,213	2.476	428.875	1,730	427,145	244	15,655	290	4.550

ALLEGHENY COUNTY—CONTINUED.

NAMES OF ASSESSMENT DISTRICTS.	Taxables.	Cleared land (acres).	Timber land (acres).	Value of all real estate.	Value of real estate exempt from taxation.	Value of real estate taxable.	Number and value of horses, mares, geldings and mules over the age of four years.		Number and value of neat cattle over the age of four years.	
							No.	Value.	No.	Value.
McCandless township	331	9.100	1.449	$831.010	$26.450	$804.560	321	$15,890	442	$11,050
North Fayette township	1.048	12,533	1.480	2.362,705	35.900	2,326.805	518	46,405	925	23.125
Neville township	69	837	.....	447.165	3.650	443.515	67	6,800	31	720
North Versailles township	701	4,367	235	2.262.200	1,345,100	917,100	144	7.215	251	4.965
O'Hara township	704	6,010	1.229	3,354.725	1,381,550	1.973,175	270	17.995	400	8,045
Ohio township	194	5.422	915	403.540	5.000	398.540	226	8,605	268	5.340
Plum township	444	15,516	1.090	1,337.820	38,270	1,299,550	432	51,660	555	11,100
Penn township	779	10,974	.....	1,508.295	114,400	1,393,895	406	26.525	459	9.225
Pine township	181	8,399	849	536.280	17.515	518.765	270	14,670	349	6.980
Patton township	549	9,467	1,460	3.225.971	1,640.000	1,585,971	423	25.025	404	7.395
Robinson township	387	9,707	315	1.863.360	527.145	1.336.215	388	33.305	583	9,905
Ross township	531	6.982	1,417	1.559.875	57,600	1.502,275	518	34.550	650	16.695
Reserve township	705	1,027	.....	1,393.920	64.300	1.329.620	281	21,385	422	8,425
Richland township	205	7,274	1,630	737.420	90,175	647.245	287	24.320	271	6.860
Shaler township	1.139	5,759	299	1.757,000	31,850	1,725.150	328	24.240	572	14.225
Springdale township	265	1,775	135	590.255	45,000	545.255	83	3.510	88	1,760
South Versailles township	167	348	.....	97.610	7,700	89.910	15	1,035	43	960
Snowden township	230	5,014	660	485.200	4.000	481,200	186	13,360	257	5.335
South Fayette township	986	13,157	129	2,009.665	250.000	1.759.665	466	27,590	609	13.490
Sewickley township	116	3.475	2,232	275.165	1,200	273.965	113	5,375	119	4,475
Scott township	830	6.494	77	1,338.140	89.925	1.248,215	293	19,875	333	8,300
Sterrett township	69	282	.....	158,605	.....	158,605	33	1.800	83	2,075
Stowe township	1.200	3,916	728	3.675.700	1,162.290	2,513,410	365	28,310	185	4,580
Upper St. Clair township	603	6.576	25	967,698	73.500	894,198	260	19.095	346	8.220
Union township	680	1.060	28	311.000	48,200	262.800	79	4,790	79	2.290
Versailles township	568	4,769	242	1,136.906	16.800	1.120.106	198	14.755	341	7,405
Wilkins township	640	4.243	85	1.318.380	142.050	1.176.330	728	17,460	223	4,830
West Deer township	314	13.626	2.933	803.715	6,200	797,515	409	28,190	478	9.310
Total	31,294	347,512	36.752	76,299.264	10,864,029	65,435,235	14.353	949,532	17.747	392.710

RECAPITULATION.

Pittsburg,	67,894	.....	.....	$219.623,739	$22.612.905	$197,010,834	7,197	$659.795	1,733	$40.105
Allegheny,	28.910	.....	.....	80,795.365	10,739.955	70.055,410	3.109	305,435	752	19,620
McKeesport,	6,012	.....	.....	12,399.381	1.140.190	11,259.191	446	31,735	105	2.380
Boroughs,	19,526	.....	.....	37,403,724	2.843.175	34,560,549	2,597	173.835	1,221	27.270
Townships.	31,294	347,512	36.752	76,299,264	10,864,029	65,435,235	14.353	949.532	17,747	392,710
Total,	153,636	347,512	36,752	$426,521,473	$48.200.254	$378,321,219	27.702	$2,120,332	21.538	$482,085

NAMES OF ASSESSMENT DISTRICTS.	Value of salaries and emoluments of office, offices, posts of profit, professions, trades and occupations.	Aggregate value of all property taxable for county purposes at the rate of one and three-fourths mills on the dollar.	Aggregate amount of county tax assessed at the rate of ——— mills on the dollar.	Amount of money at interest, including mortgages, judgments, bonds, notes, stocks, etc.	Value of stages, omnibuses, hacks, cabs, etc.	Aggregate value of property taxable for state purposes, includidg money at interest, stages, omnibuses, hacks, cabs, etc.	Aggregate amount of state tax assessed.	Debt of county.
Pittsburg—1st ward.	$254.850	$10,033,795	$17.559 14	$3.687,960	.....	$3.687.960	$14,751 84	.....
Do. 2d ward.	290,150	11.666 722	20,416 76	4,908,077	$4.600	4.912.677	19.650 71	.....
Do. 3d ward.	99.050	17,995,690	31,492 46	954,775	7.600	962.375	3,849 50	.....
Do. 4th ward.	421.950	16.110,140	28,192 75	963.755	1.150	964.905	3,859 62	.....
Do. 5th ward,	345,350	3,151.325	5.514 92	186,905	1.300	188.205	752 82	.....
Do. 6th ward.	724.450	5.144.755	9.003 32	328.290	1.350	329.640	1.318 56	.....
Do. 7th ward.	492,700	3.176,085	5,558 15	104.900	900	105.800	423 20	.....
Do. 8th ward.	614,650	3,052.520	5.341 91	458,580	.....	458.580	1.834 32	.....
Do. 9th ward,	224,350	3,878.000	6,786 50	176,040	5,875	181,915	727 66	.....
Do 10th ward.	188.450	1,907,135	3.337 49	32,810	.....	32.810	131 24	.....
Do. 11th ward,	911.650	4.977.380	8,710 42	212,375	.....	212.375	849 50	.....
Do. 12th ward.	613,800	7.002,915	12.255 10	96.435	4.600	101.035	404 14	.....
Do. 13th ward.	570.300	6.143,515	10.751 15	352.470	1.600	354,070	1.416 28	.....
Do. 14th ward.	1.460,600	15.914.350	27,850 11	2,772,695	.....	2.772.695	11,090 78	.....
Do. 15th ward.	405.500	4,394.990	7.691 23	280,605	3,145	283,750	1.135 00	.....
Do. 16th ward.	546.550	4.099,095	7.173 42	416,820	.....	416.820	1,667 28	.....
Do. 17th ward.	775.350	6,481.820	11.343 19	759.740	1,750	761,490	3.045 96	.....
Do. 18th ward.	332.000	4.117,632	7.205 85	101,455	.....	101.455	405 82	.....
Do. 19th ward,	870,850	10.843,177	18.975 56	3,692.445	800	3.693.245	14,772 98	.....
Do. 20th ward,	1,413.750	17,950,680	31,413 69	5,746,715	8.125	5,754.840	23.019 36	.....

ALLEGHENY COUNTY—CONTINUED.

NAMES OF ASSESSMENT DISTRICTS.	Value of salaries and emoluments of office, offices, posts of profit, professions, trades and occupations.	Aggregate value of all property taxable for county purposes at the rate of one and three-fourths mills on the dollar.	Aggregate amount of county tax assessed at the rate of ——— mills on the dollar.	Amount of money at interest, including mortgages, judgments, bonds, notes, stocks, etc.	Value of stages, omnibuses, hacks, cabs, etc.	Aggregate value of property taxable for state purposes, including money at interest, stages, omnibuses, hacks, cabs, etc.	Aggregate amount of state tax assessed.	Debt of county.
Pittsburg—21st ward,	$967,100	$9,408.155	$16,464 27	$942,365	. . . . .	$942,365	$3,769 46	. . . . .
Do. 22d ward,	243,200	8,411,485	14.720 10	2,355,995	. . . . .	2,355,995	9,423 98	. . . . .
Do. 23d ward.	646,150	6,238,346	10,917 11	456,836	$200	457,036	1,828 14	. . . . .
Do. 24th ward.	392,500	3,710,755	6,493 82	134,265	1,350	135,615	542 46	. . . . .
Do. 25th ward,	625,150	5,120,960	8,961 68	371,815	. . . . .	371,815	1,487 26	. . . . .
Do. 26th ward,	546,950	4,095,610	7,167 31	338,390	1.400	339.790	1.359 16	. . . . .
Do. 27th ward,	529,300	2,947,930	5,158 88	201,230	. . . . .	201,230	804 92	. . . . .
Do. 28th ward,	431,250	2,805,175	4,909 05	188,960	1,750	190,710	762 84	. . . . .
Do. 29th ward,	355,100	3,014,135	5.274 74	161,625	2,500	164,125	656 50	. . . . .
Do. 30th ward,	157,750	1,856,362	3,248 63	76,345	1,200	77,545	310 18	. . . . .
Do. 31st ward,	345,800	1,826,115	3,195 70	88,150	450	88,600	354 40	. . . . .
Do. 32d ward,	548,100	3,125.925	5,470 37	280,426	1,325	281,751	1.127 00	. . . . .
Do. 33d ward,	84,750	976,625	1,709 09	30.896	. . . . .	30,896	123 58	. . . . .
Do. 34th ward,	192,850	1,612,180	2,821 32	72,655	. . . . .	72,655	290 62	. . . . .
Do. 35th ward,	176.910	1,402,410	2,454 21	.92,912	. . . . .	92.912	371 65	. . . . .
Do. 36th ward,	216,050	1,188.225	2,079 39	190,305	3.200	193,505	774 02	. . . . .
Allegheny—1st ward,	682,150	9,970,255	17,447 95	7,303,520	650	7,304.170	29,216 68	. . . . .
Do. 2d ward,	1.675,900	16,360,906	28,631 59	1,887,155	4,000	1,891,155	7,564 62	. . . . .
Do. 3d ward.	1,098,700	8,609,371	15,066 40	1,180,815	. . . . .	1,180,815	4,723 26	. . . . .
Do. 4th ward,	818,850	9,093,523	15,913 66	1,145,075	8,400	1,153,475	4,613 90	. . . . .
Do. 5th ward,	1,013,100	9,386,790	16,426 88	2,303.567	4,950	2,308,517	9,234 07	. . . . .
Do. 6th ward,	921,800	7,346,130	12,855 73	506,600	2,050	508,650	2,034 60	. . . . .
Do. 7th ward,	365,050	2,501,635	4,377 86	158.280	. . . . .	158,280	633 12	. . . . .
Do. 8th ward,	227,700	1,553,730	2,719 03	42,245	. . . . .	42,245	168 98	. . . . .
Do. 9th ward,	212,480	2,214,115	3,874 70	66,715	. . . . .	66,715	266 86	. . . . .
Do. 10th ward,	362,500	3,739,815	6,544 68	290,325	. . . . .	290,325	1,161 30	. . . . .
Do. 11th ward,	401,550	3,990,760	6,983 83	308,220	. . . . .	308,220	1,232 88	. . . . .
Do. 12th ward,	212,900	2,304,565	4,032 99	78,275	. . . . .	78.275	313 10	. . . . .
Do. 13th ward,	253,200	1,574,800	2,755 90	279,395	. . . . .	279,395	1,117 58	. . . . .
McKeesport—1st ward,	186,450	1,398,675	2,447 68	91,075	. . . . .	91,075	364 30	. . . . .
Do. 2d ward,	246,550	1,792,085	3,136 15	342,640	3,000	345,640	1,382 56	. . . . .
Do. 3d ward,	222,150	1,561,085	2,731 90	57,985	. . . . .	57,985	231 94	. . . . .
Do. 4th ward,	176,500	2,730,190	4,777 83	63,245	2,810	66,055	264 22	. . . . .

Do. 5th ward	178,650	1,219,790	2.134 63	135.510	600	136,110	544 44	.....
Do. 6th ward	244.750	1,713.100	2,997 93	51.705	.....	51,705	206 82	.....
Do. 7th ward	81,150	1,331.506	2,330 14	83.380	.....	83,380	333 52	.....
Do. 8th ward	116.550	1.006.035	1,760 56	46.230	.....	46,230	184 92	.....
Beltzhoover borough	109,650	794.070	1,389 62	20.750	.....	20.750	83 00	.....
Braddock borough—1st ward	204.250	1,188.205	2,079 36	49,315	.....	49,315	197 26	.....
Do. 2d ward	263,900	1,915.365	3,351 89	45,485	2.150	47,635	190 54	.....
Do. 3d ward	137,800	945.260	1.654 20	80,445	650	81.095	324 38	.....
Brushton borough	104.000	1,038.338	1.817 09	24,010	.....	24,010	96 04	.....
Bellevue borough	163.300	1,325.000	2.318 75	336,465	500	336.965	1.347 86	.....
Chartiers borough	186.300	1.096.790	1.919 38	112.080	750	112.830	451 32	.....
Coraopolis borough	94,250	795,983	1.392 97	111.235	.....	111,235	444 94	.....
Duquesne borough	236,150	1.559.730	2.729 53	373.980	.....	373,980	1,495 92	.....
Etna borough	216,750	2.008.120	3.514 21	82.620	850	83,470	333 88	.....
Elizabeth borough	133,050	752.845	1,317 48	146.645	750	147,395	589 58	.....
Edgewood borough	58.550	1,127,490	1.973 11	122,965	1,850	124,815	499 26	.....
Esplen borough	95.100	538.575	942 51	1,535	.....	1,535	6 14	.....
Glenfield borough	51.750	292,785	512 37	35.685	.....	35,685	142 74	.....
Greentree borough	30.550	564,550	987 96	55.431	.....	55,431	221 72	.....
Homestead borough—1st ward	276.150	1.570,173	2.747 80	81,207	1.900	83.107	332 43	.....
Do. 2d ward	236.355	1.442.765	2.524 84	137.640	500	138,140	552 56	.....
Do, 3d ward	104,300	371.810	650 67	18,800	.....	18.800	75 20	.....
Knoxville borough	147.950	1.044.740	1,828 30	67.565	.....	67,565	270 26	.....
Millvale borough—1st ward	58,900	285.290	499,26	34.460	400	34,860	139 44	.....
Do. 2d ward	115,400	650.180	1.137 82	18.520	1.200	19.720	78 88	.....
Do. 3d ward	93.200	415.910	727 84	17.650	.....	17,650	70 60	.....
Mansfield borough	168,600	946.915	1.657 10	76,820	500	77,320	309 28	.....
Osburn borough	29.000	302.400	529 20	104,270	.....	104,270	417 08	.....
Oakmont borough	134.250	1,135,665	1.987 41	152,845	.....	152.845	611 38	.....
Reynoldton borough	82.170	521.765	913 09	32.515	.....	32,515	130 06	.....
Sewickley borough—1st ward	165.300	1,324.945	2.318 65	153.870	1,410	155.280	621 12	.....
Do. 2d ward	117.150	1,110.850	1.943 99	250,300	.....	250,300	1.001 20	.....
Sharpsburg borough	337.000	2.646.700	4.631 73	261,955	1.620	263,575	1.054 30	.....
Spring Garden borough	36.050	337.900	591 33	56,625	.....	56.625	226 50	.....
Tarentum borough—1st ward	94.200	458.517	802 40	159,590	.....	159,590	638 36	.....
Do. 2d ward	126.800	545.320	954 31	32.740	310	33,050	132 20	.....
Do. 3d ward	90.900	531,976	930 96	5.240	.....	5,240	20 96	.....
Verona borough	106,650	700.340	1,225 60	16,170	925	17.095	68 38	.....
West Bellevue borough	93.800	918.015	1,606 53	50.215	.....	50.215	200 86	.....
West Liberty borough	32.200	593,580	1.038 77	69.035	.....	69,035	276 14	.....
West Elizabeth borough	54,555	290.852	508 99	94.705	555	95,260	381 04	.....
Wilmerding borough	72.400	1,254.710	2.195 74	2.075	.....	2.075	8 30	.....
Wilkensburg borough—1st ward	130.300	1.154.570	2.020 50	110,247	.....	110.247	440 99	.....
Do. 2d ward	220.700	1,840.705	3,221 23	145.265	.....	145,265	581 06	.....
Do. 3d ward	155.050	1.803.455	3.156 04	134.075	.....	134,075	536 30	.....
Aleppo township	25,950	204,185	357 32	19,025	.....	19,025	76 10	.....
Bethel township	32,100	702.715	1,229 75	159.690	.....	159,690	638 76	.....
Braddock township	373.475	6,873,215	12,028 13	461.800	300	462.100	1,848 40	.....
Baldwin township	260.450	3.831.085	6.704 40	295.610	.....	295,610	1.182 44	.....
Chartiers townsbip	427.100	5,588.860	9.780 51	422.505	.....	422,505	1,690 02	.....
Collier township	112,100	1,291.575	2.260 26	83.985	.....	83,985	335 94	.....
Crescent township	30,750	199.730	349 53	29.130	.....	29.130	116 52	.....
East Deer township	75.600	900.480	1.575 84	58.585	.....	58.585	234 34	.....
Elizabeth township	254,900	2,098,350	3.672 11	323.520	.....	323.520	1.294 08	.....
Franklin township	37.550	487.890	853 81	31.315	.....	31.315	125 26	.....
Fawn township	21.250	325.760	570 08	30,255	.....	30,255	121 02	.....
Finley township	682.150	1,174.735	2.055 70	136.700	.....	136,700	546 80	.....

ALLEGHENY COUNTY—CONTINUED.

NAMES OF ASSESSMENT DISTRICTS.	Value of salaries and emoluments of office, offices, posts of profit, professions, trades and occupations.	Aggregate value of all property taxable for county purposes at the rate of one and three-fourths mills on the dollar.	Aggregate amount of county tax assessed at the rate of ——— mills on the dollar.	Amount of money at interest, including mortgages, judgments, bonds, notes, stocks, etc.	Value of stages, omnibuses, hacks, cabs, etc.	Aggregate value of property taxable for state purposes, including money at interest, stages, omnibuses, hacks, cabs, etc.	Aggregate amount of state tax assessed.	Debt of county.
Forward township,	$82,650	1,496,500	$2,618 88	$160,480	.....	$160,480	$641 92	.....
Hampton township,	68,050	754,380	1,320 17	85,680	.....	85,680	342 72	.....
Harmar township.	27,150	543,615	951 33	31,915	.....	31,915	127 66	.....
Harrison township.	277,250	1,506,342	2,636 10	79,090	290	79,380	317 52	.....
Indiana township,	44,450	637,020	1,114 79	41,192	.....	41,192	164 77	.....
Jefferson township,	145,500	2,421,955	4,238 42	318,660	.....	318,660	1,274 64	.....
Kilbuck township.	120,225	1,042,040	1,823 57	244,190	.....	244,190	976 76	.....
Leet township.	104,900	1,479,370	2,588 90	841,525	.....	841,525	3,366 10	.....
Lincoln township,	51,500	885,925	1,550 37	95,790	.....	95,790	383 16	.....
Lower St. Clair township.	207,750	1,584,815	2,773 43	158,800	325	159,125	636 50	.....
Mifflin township,	348,050	2,985,060	5,223 86	445,430	.....	445,430	1,781 72	.....
Moon township.	39,350	901,265	1,577 21	136,870	.....	136,870	547 48	.....
Marshall township.	39,450	486,950	852 16	43,990	150	44,140	176 56	.....
McCandless township,	54,700	886,200	1,550 85	136,480	.....	136,480	545 92	.....
North Fayette township,	233,050	2,629,385	4,601 42	374,090	.....	374,090	1,496 36	.....
Neville township.	12,250	463,285	810 75	14,850	.....	14,850	59 40	.....
North Versailles township.	131,950	1,061,230	1,857 15	70,830	.....	70,830	283 32	.....
O'Hara township,	151,250	2,150,465	3,763 31	239,875	.....	239,875	959 50	.....
Ohio township,	27,650	440,135	770 24	32,295	.....	32,295	129 18	.....
Plum township,	76,600	1,418,910	2,483 09	141,810	.....	141,810	567 24	.....
Penn township,	104,800	1,534,445	2,685 28	156,546	.....	156,546	626 18	.....
Pine township.	31,000	571,415	999 98	48,005	.....	48,005	192 02	.....
Patton township,	102,700	1,722,971	3,015 20	167,320	1,880	169,200	676 80	.....
Robinson township,	65,150	1,444,575	2,528 01	127,560	.....	127,560	510 24	.....
Ross township,	89,600	1,643,120	2,875 46	177,050	.....	177,050	708 20	.....
Reserve township.	150,500	1,509,930	2,642 38	219,325	.....	219,325	877 30	.....
Richland township,	40,950	719,760	1,259 58	43,895	385	44,280	177 12	.....
Shaler township,	196,150	1,959,765	3,429 59	169,520	.....	169,520	678 08	.....
Springdale township.	61,300	611,825	1,070 69	94,210	.....	94,210	376 84	.....
South Versailles township.	40,350	132,255	231 45	950	.....	950	3 80	.....
Snowden township,	38,800	533,695	933 97	51,125	.....	51,125	204 50	.....
South Fayette township.	150,400	1,951,695	3,415 47	200,140	550	200,690	802 76	.....
Sewickley township.	12,000	295,815	517 68	9,270	.....	9,270	37 08	.....
Scott township,	136,350	1,412,740	2,472 30	198,305	.....	198,305	793 22	.....

Sterrett township	14,300	176,780	309 37	7,885	.....	7,885	31 54	.....
Stowe township	309,000	2,855,300	4,996 78	109,835	.....	109,835	439 34	.....
Upper St. Clair township	109,000	1,030,813	1,803 92	160,830	300	161,130	644 52	.....
Union township	61,700	331,580	580 27	20,025	.....	20,025	80 10	.....
Versailles township	122,250	1,264,516	2,212 90	57,800	.....	57,800	231 20	.....
Wilkins township	104,300	1,302,920	2,280 11	210,265	.....	210,265	841 06	.....
West Deer township	45,450	880,465	1,540 81	50,560	.....	50,560	202 24	.....
Total	$6,558,150	$23,339,807	$128,344 73	$8,026,383	$4,180	$8,030,563	$32,122 25	.....
RECAPITULATION.								
Pittsburg	$18,015,210	$215,782,114	$377,618 79	$32,217,017	$56,170	$32,273,187	$129,092 74	.....
Allegheny	8,245,880	78,646,395	137,631 20	15,550,187	20,050	15,570,237	62,280 95	.....
McKeesport	1,452,750	12,752,466	22,316 82	871,770	6,410	878,180	3,512 72	.....
Boroughs	5,364,680	40,143,154	70,250 54	3,883,045	16,820	3,899,865	15,599 46	.....
Townships	6,558,150	73,339,807	128,344 73	8,026,383	4,180	8,030,563	32,122 25	.....
Total	$39,636,670	$420,663,936	$736,162 08	$60,548,402	$103,630	$60,652,032	$242,608 12	$4,060,272 56

ARMSTRONG COUNTY.

NAMES OF ASSESSMENT DISTRICTS.	Taxables.	Cleared land (acres).	Timber land (acres).	Value of all real estate.	Value of real estate exempt from taxation.	Value of real estate taxable.	Number and value of horses, mares, geldings and mules over the age of four years.		Number and value of neat cattle over the age of four years.	
							No.	Value.	No.	Value.
Apollo borough	739	.....	.....	$439,200	$49,500	$389,700	119	$4,520	55	$980
Atwood borough	66	204	1,356	40,114	5,042	35,072	34	1,350	46	806
Bethel township	265	6,435	2,833	148,459	4,900	143,559	154	5,106	236	3,478
Boggs township	257	10,194	3,643	181,760	3,025	178,735	179	8,195	360	4,016
Burrell township	280	9,821	3,572	175,288	1,000	174,288	221	9,565	373	5,297
Brady's Bend township	340	5,178	2,053	116,169	6,200	109,969	161	2,820	212	2,150
Cowanshannock township	650	22,816	5,487	530,565	2,400	528,165	421	17,648	682	7,822
Dayton borough	141	.....	.....	38,487	7,125	31,362	48	1,720	32	43 7

ARMSTRONG COUNTY—CONTINUED.

Names of Assessment Districts.	Taxables.	Cleared land (acres).	Timber land (acres).	Value of all real estate.	Value of real estate exempt from taxation.	Value of real estate taxable.	Number and value of horses, mares, geldings and mules over the age of four years.		Number and value of neat cattle over the age of four years.	
							No.	Value.	No.	Value.
Elderton borough,	112	61	.....	$38,423	$3,200	$35,223	40	$1,412	43	$563
East Franklin township,	504	13,507	3,761	322,755	4,400	318,355	265	10,887	445	5,025
Freeport borough,	543	70	.....	416,344	62,500	353,844	68	3,315	44	900
Gilpin township,	378	10,598	1,942	295,749	8,937	286,812	153	6,214	256	5,214
Hovey township,	80	606	458	23,423	510	22,913	24	1,405	42	820
Kittanning township,	400	14,910	2,927	292,102	5,950	286,152	317	10,142	507	5,923
Kittanning borough,	995	.....	.....	852,958	209,400	643,558	153	6,990	68	1,360
Kiskiminetas township,	759	16,905	5,896	404,201	11,000	393,201	388	12,710	617	5,715
Leechburg borough,	646	17	.....	326,301	57,500	268,801	86	3,072	32	552
Madison township,	494	15,597	3,000	208,464	6,080	202,384	217	7,335	391	3,975
Manorville borough,	125	.....	.....	48,990	7,600	41,390	17	637	11	192
Mahoning township,	414	9,455	4,804	207,380	10,500	196,880	185	7,355	316	3,499
Manor township,	1,046	8,178	1,703	765,190	32,000	733,190	289	11,680	325	5,025
North Buffalo township,	332	11,030	2,911	200,172	4,200	195,972	209	6,094	361	4,221
Pine township,	135	1,896	1,300	64,491	1,100	63,391	36	1,185	63	632
Perry township,	293	6,021	2,784	131,088	2,250	128,838	136	6,145	181	2,686
Parks township,	187	7,173	1,359	160,715	2,500	158,215	164	4,840	225	2,296
Plum Creek township,	524	22,756	3,275	486,375	4,260	482,115	432	15,225	616	8,030
Parker City—1st ward,	201	21	.....	85,144	2,600	82,544	33	1,565	34	680
Do. 2d ward,	227	336	.....	86,320	4,100	82,220	45	1,520	22	387
Queenstown borough,	46	267	.....	12,434	1,000	11,434	18	675	23	230
Red Bank township,	533	14,202	4,079	253,134	14,300	238,834	279	9,384	470	5,077
Rayburn township,	376	5,509	1,647	221,398	12,815	208,583	133	6,400	211	2,828
South Bend township,	319	11,634	1,732	288,087	13,950	274,137	308	12,849	387	5,346
Sugar Creek township,	297	12,986	2,838	209,219	30,500	178,719	276	8,683	365	4,294
South Buffalo township,	518	12,121	4,037	409,456	22,900	386,556	334	12,797	481	6,036
South Bethlehem borough,	50	.....	.....	24,170	600	23,570	7	258	9	116
Valley township,	144	5,271	2,596	97,230	2,810	94,420	85	2,797	161	1,981
West Franklin township,	344	10,832	4,768	267,434	4,300	263,134	230	7,677	356	3,625
Washington township,	380	9,847	3,867	163,488	1,350	162,138	189	5,017	269	2,785
Wayne township,	431	19,341	7,085	378,311	10,900	367,411	334	12,420	562	6,365
Worthington borough,	92	333	.....	49,380	15,600	33,780	28	981	38	517
Total.	14,673	296,121	87,713	$9,460,368	$650,804	$8,809,564	6,815	$250,590	9,927	$121,881

ARMSTRONG COUNTY—CONTINUED.

NAMES OF ASSESSMENT DISTRICTS.	Value of salaries and emoluments of office, offices, posts of profit, professions, trades and occupations.	Aggregate value of all property taxable for county purposes at the rate of seven and one-half mills on the dollar.	Aggregate amount of county tax assessed at the rate of seven and one-half mills on the dollar.	Amount of money at interest, including mortgages, judgments, bonds, notes, stocks, etc.	Value of stages, omnibuses, hacks, cabs, etc.	Aggregate value of property taxable for state purposes, including money at interest, stages, omnibuses, hacks, cabs, etc.	Aggregate amount of state tax assessed.	Debt of county.
Apollo borough	$42,325	$437,525	$3,281 43	$29,222	$570	$29,792	$119 16	.....
Atwood borough	1.130	38,358	287 68	5,517	.....	5.517	22 06	.....
Bethel township	4,050	156,193	1,171 44	50,222	.....	50,222	200 88	.....
Boggs township	1.625	192,571	1,444 27	7,342	.....	7.342	29 36	.....
Burrell township	2,520	191,670	1,437 52	22.570	.....	22,570	90 28	.....
Brady's Bend township	5,175	120,114	900 85	13,760	.....	13,760	55 04	.....
Cowanshannock township	5,740	559,375	4,195 30	38,135	.....	38,135	152 54	.....
Dayton borough	1,315	34,834	261 25	66.187	105	66,292	265 16	.....
Elderton borough	1,825	39,023	292 66	36,562	40	36.602	146 40	.....
East Franklin township	8,470	342.737	2,570 52	26,452	.....	26.452	105 80	.....
Freeport borough	24.025	382,084	2.865 63	43,195	800	43.995	175 98	.....
Gilpin township	8.727	306,967	2.302 24	14.570	.....	14,570	58 28	.....
Hovey township	2,975	28.113	210 84	28.925	.....	28,925	115 70	.....
Kittanning township	3,706	305,923	2,294 41	24,292	.....	24,292	97 16	.....
Kittanning borough	49,910	701.818	5,263 63	561,347	1,650	562,997	2,251 98	.....
Kiskiminetas township	23.519	435,145	3,263 58	32,500	.....	32.500	130 00	.....
Leechburg borough	36.705	309,130	2,318 47	34.515	505	35.020	140 08	.....
Madison township	8.160	221,854	1,663 90	18.502	.....	18,502	74 00	.....
Manorville borough	3.460	45,679	342 58	1,115	.....	1,115	4 46	.....
Mahoning township	5.845	213,579	1,601 83	27,365	.....	27.365	109 46	.....
Manor township	29.475	779.370	5,845 27	62,070	400	62.470	249 88	.....
North Buffalo township	4,700	210,987	1.582 39	34.630	.....	34.630	138 52	.....
Pine township	2.845	68.053	510 39	6,392	.....	6.392	25 56	.....
Perry township	4.875	142,544	1.069 08	25.837	.....	25.837	103 34	.....
Parks township	1.865	167,216	1,254 12	9,870	.....	9.870	39 48	.....
Plum Creek township	4.650	510,020	3.825 15	41,765	.....	41,765	167 06	.....
Parker City—1st ward	5,320	90,109	675 81	44.302	150	44,452	177 80	.....
Do. 2d ward	5.140	89,267	669 49	33,202	360	33.562	134 24	.....
Queenstown borough	740	13,079	98 08	23.117	.....	23,117	92 46	.....
Red Bank township	8.418	261,713	1,962 84	40,497	.....	40,497	161 98	.....
Rayburn township	6,160	223,971	1,679 77	17,727	.....	17.727	70 90	.....
South Bend township	2,265	294.597	2,209 47	15,860	.....	15,860	63 44	.....
Sugar Creek township	2,910	194.606	1,459 54	14.685	.....	14.685	58 74	.....
South Buffalo township	10.705	416,094	3,120 70	63.070	.....	63.070	252 28	.....

ARMSTRONG COUNTY—CONTINUED.

NAMES OF ASSESSMENT DISTRICTS.	Value of salaries and emoluments of office, offices, posts of profit, professions, trades and occupations.	Aggregate value of all property taxable for county purposes at the rate of seven and one-half mills on the dollar.	Aggregate amount of county tax assessed at the rate of seven and one-half mills on the dollar.	Amount of money at interest, including mortgages, judgments, bonds, notes, stocks, etc.	Value of stages, omnibuses, hacks, cabs, etc.	Aggregate value of property taxable for state purposes, including money at interest, stages, omnibuses, hacks, cabs, etc.	Aggregate amount of state tax assessed.	Debt of county.
South Bethlehem borough	$1,370	$25,314	$189 85	$10,517	.....	$10,517	$42 06	.....
Valley township	1,340	100,538	754 03	1,717	.....	1,717	6 86	.....
West Franklin township	3,050	277,486	2,081 14	13,635	$20	13,655	54 62	.....
Washington township	3,840	173,780	1,303 35	13,625	.....	13,625	54 50	.....
Wayne township	1,245	387,441	2,905 80	33,540	.....	33,540	134 16	.....
Worthington borough	1,835	37,113	278 34	28,040	150	28,190	112 76	.....
Total	$343,955	$9,525,990	$71,444 64	$1,616,393	$4,750	$1,621,143	$6,484 57	$92,051 84

BEAVER COUNTY.

Names of Assessment Districts.	Taxables.	Cleared land (acres).	Timber land (acres).	Value of all real estate.	Value of real estate exempt from taxation.	Value of real estate taxable.	Number and value of horses, mares, geldings and mules over the age of four years.		Number and value of neat cattle over the age of four years.	
							No.	Value.	No.	Value.
Baden borough	177	739	340	$182,625	$5.400	$177 225	42	$2.350	57	$1,605
Beaver borough	639	.....	.....	1,562.009	368,900	1,193,109	120	9,130	44	865
Beaver Falls—1st ward	628	.....	.....	826,343	75,200	751,143	92	7.535	3	85
Do. 2d ward	528	.....	.....	766,545	50,000	716,545	79	5,675	2	45
Do. 3d ward	626	.....	.....	737,850	10,500	727,350	57	4,390	3	130
Do. 4th ward	305	.....	.....	468,950	10,000	458.950	44	4,070	3	60
Do. 5th ward	446	.....	.....	529.230	2,000	527.230	68	3,240	1	20
Do. 6th ward	614	.....	.....	684.758	30,500	654,258	63	3,625	28	575
Big Beaver township	402	7.767	2.630	516.549	11.010	505,539	259	17,714	466	9,975
Borough township	181	390	32	252.967	6.100	246.867	44	3.125	39	965
Bridgewater township	378	.....	.....	410,915	15,300	395.615	62	3 450	19	550
Brighton township	290	8.366	2.665	513,894	10,200	503,694	282	16,375	387	7,240
Chippewa township	197	6,856	2.594	332.302	3,500	328.802	219	11.419	348	5.871
Darlington borough	111	.....	.....	39.785	2.500	37,285	18	930	10	233
Darlington township	373	10,181	3,461	685.821	3,800	682,021	294	15,051	546	9.908
Economy township	279	9,397	2,302	636.477	13.700	622.777	433	16,660	271	8,730
Fallston borough	206	259	25	213,570	4,500	209,070	27	1,885	20	500
Frankfort borough	77	239	36	48.525	6,200	42,325	27	2,170	13	284
Franklin township	233	8,236	1.741	392.513	3.000	389,513	186	12.069	455	7,791
Freedom borough	233	.....	.....	201.140	8.400	192,740	21	1.020	3	70
Georgetown borough	120	.....	.....	72.664	6,500	66,164	14	695	21	415
Glasgow borough	75	.....	.....	42,825	5.500	37,325	9	605	5	120
Greene township	421	14,096	3,309	673,552	6.600	666,952	270	18,420	407	7,231
Hanover township	434	20,889	6.168	813,553	17.500	796.053	466	34,180	591	10.175
Harmony township	185	1,434	716	542,200	3,000	539.200	51	5,650	198	5,100
Hookstown borough	127	.....	.....	63,462	6,600	56.862	52	4,040	22	430
Hopewell township	452	8,621	3,883	667,363	15,740	651,623	287	18,990	472	7,929
Independence township	293	9,480	4,485	451,811	3,700	448,111	272	19,245	327	5,344
Industry township	260	4,472	2,200	313.729	4,600	309.129	135	8.995	230	4,506
Marion township	110	6,070	1,220	243,092	5,000	238,092	112	7,150	236	3,592
Moon township	333	9,365	2,421	532,152	16,800	515.352	241	13.170	400	6,118
New Brighton—1st ward	476	.....	.....	751.458	59,000	692,458	50	3.323	21	610
Do. 2d ward	597	.....	.....	905.875	128,000	777,875	76	7.435	21	700
Do. 3d ward	501	.....	.....	511,620	39,200	472,420	41	3,570	5	105

BEAVER COUNTY—CONTINUED.

NAMES OF ASSESSMENT DISTRICTS.	Taxables.	Cleared land (acres).	Timber land (acres).	Value of real estate.	Value of real estate exempt from taxation.	Value of real estate taxable.	Number and value of horses, mares, geldings and mules over the age of four years.		Number and value of neat cattle over the age of four years.	
							No.	Value.	No.	Value.
New Brighton—4th ward,	499	.....	.....	$488,090	$1,500	$486,590	42	$2,270	22	$530
New Galilee borough,	136	.....	.....	93,406	10,600	82,806	21	1,065	14	285
New Sewickley township,	615	17,006	2,895	829,486	10,860	818,626	581	25,851	980	19,123
North Sewickley township,	292	9,673	2,250	477,606	3,440	474,166	243	16,000	443	8,116
Ohio township,	305	10,706	4,047	594,555	14,040	580,515	298	18,698	326	6,523
Patterson township,	213	559	169	205,090	1,500	203,590	49	3,240	67	1,330
Phillipsburg borough,	491	.....	.....	620,490	35,500	584,990	55	4,255	31	730
Pulaski township,	530	4,565	1,133	477,526	9,190	468,336	194	7,465	320	4,704
Raccoon township,	330	10,345	3,867	406,840	12,200	394,640	241	14,790	374	6,631
Rochester township,	337	2,629	.....	456,806	21,200	435,606	124	7,715	188	4,630
Rochester—1st ward,	634	.....	.....	935,375	72,000	863,375	121	8,775	15	335
Do. 2d ward,	653	.....	.....	718,075	30,500	687,575	99	6,296	26	540
South Beaver township,	342	13,365	4,464	571,284	7,100	564,184	316	16,936	452	7,998
St. Clair borough,	125	.....	.....	107,064	4,800	102,264	16	930	6	157
White township,	430	908	163	498,255	30,300	467,955	63	4,085	78	1,392
Total,	17,239	196,616	59,214	$24,068,072	$1,223,180	$22,844,892	6,976	$425,722	9,016	$170,901

BEAVER COUNTY—CONTINUED.

NAMES OF ASSESSMENT DISTRICTS.	Value of salaries and emoluments of office, offices, posts of profit, professions, trades and occupations.	Aggregate value of property taxable for county purposes at the rate of three mills on the dollar.	Aggregate amount of county tax assessed at the rate of three mills on the dollar.	Amount of money at interest, including mortgages, judgments, bonds, notes, stocks, etc.	Value of stages, omnibuses, hacks, cabs, etc.	Aggregate value of property taxable for state purposes, including money at interest, stages, omnibuses, hacks, cabs, etc.	Aggregate amount of state tax assessed.	Debt of county.
Baden borough,	$19,350	$200,530	$601 77	$21,831	.....	$21,831	$87 32	.....
Beaver borough,	78,175	1,281,279	3,844 14	785,149	$2,100	787,249	3,149 02	.....
Beaver Falls—1st ward,	82,300	841,063	2,523 42	62,113	.....	62,113	248 46	.....
Do. 2d ward,	70,450	792,715	2,378 25	29,461	790	30,251	119 01	.....
Do. 3d ward,	90,200	822,070	2,466 38	75,356	.....	75,356	301 42	.....
Do. 4th ward,	41,625	504,705	1,514 18	97,262	150	97,412	389 64	.....
Do. 5th ward,	46,775	577,265	1,731 90	7,385	1,200	8,585	34 34	.....
Do. 6th ward,	68,775	727,233	2,181 97	5,216	.....	5,216	20 87	.....
Big Beaver township,	40,025	573,253	1,720 06	127,089	.....	127,089	508 34	.....
Borough township,	19,700	270,657	812 09	42,066	.....	42,066	168 27	.....
Bridgewater township,	39,450	439,065	1,317 39	60,668	.....	60,668	242 67	.....
Brighton township,	8,200	535,509	1,606 90	46,340	.....	46,340	185 37	.....
Chippewa township,	8,100	354,192	1,062 72	19,060	.....	19,060	76 24	.....
Darlington borough,	11,225	49,673	149 14	29,906	75	29,981	119 93	.....
Darlington township,	33,100	740,080	2,220 46	45,184	.....	45,184	180 76	.....
Economy township,	17,275	665,442	1,996 59	27,296	.....	27,296	109 19	.....
Fallston borough,	23,225	234,680	704 19	19,215	.....	19,215	76 86	.....
Frankfort borough,	7,625	52,404	157 30	9,559	.....	9,559	38 24	.....
Franklin township,	12,050	421,423	1,264 56	56,778	.....	56,778	227 11	.....
Freedom borough,	32,700	226,530	679 69	50,818	245	51,063	204 25	.....
Georgetown borough,	12,300	79,574	238 83	14,156	250	14,406	57 63	.....
Glasgow borough,	7,075	45,125	135 41	1,612	.....	1,612	6 45	.....
Greene township,	23,825	716,428	2,149 41	68,230	.....	68,230	272 92	.....
Hanover township,	22,050	862,458	2,587 80	52,808	.....	52,808	211 24	.....
Harmony township,	27,300	577,250	1,731 81	266,579	.....	266,579	1,066 31	.....
Hookstown borough,	13,250	74,582	223 89	40,094	50	40,144	160 58	.....
Hopewell township,	38,475	717,017	2,151 41	83,582	150	83,732	334 93	.....
Independence township,	13,700	486,400	1,459 54	44,515	.....	44,515	178 06	.....
Industry township,	16,525	339,155	1,017 69	14,062	.....	14,062	56 25	.....
Marion township,	4,775	253,609	760 97	26,693	.....	26,693	106 77	.....
Moon township,	17,500	552,140	1,656 75	58,469	.....	58,469	233 88	.....
New Brighton—1st ward,	60,850	757,241	2,271 90	65,358	1,000	66,358	265 43	.....
Do. 2d ward,	80,875	866,885	2,600 86	69,482	800	70,282	281 13	.....
Do. 3d ward,	63,050	539,145	1,617 67	33,454	.....	33,454	133 82	.....

BEAVER COUNTY—CONTINUED.

NAMES OF ASSESSMENT DISTRICTS.	Value of salaries and emoluments of office, offices, posts of profit, professions, trades and occupations.	Aggregate value of all property taxable for county purposes at the rate of three mills on the dollar.	Aggregate amount of county tax assessed at the rate of three mills on the dollar.	Amount of money at interest, including mortgages, judgments, bonds, notes, stocks, etc.	Value of stages, omnibuses, hacks, cabs, etc.	Aggregate value of property taxable for state purposes, including money at interest, stages, omnibuses, hacks, cabs, etc.	Aggregate amount of state tax assessed.	Debt of county.
New Brighton—4th ward,	$54,750	$544,140	$1,632 77	$35,176	.....	$35,176	$140 71	.....
New Galilee borough,	15,975	100,131	300 56	21,376	.....	21,376	85 50	.....
New Sewickley township,	38,475	902,075	2,706 40	90,970	.....	90,970	363 88	.....
North Sewickley township,	14,570	512,852	1,538 92	45,922	.....	45,922	183 69	.....
Ohio township,	22,750	628,486	1,885 76	52,364	.....	52,364	209 45	.....
Patterson township,	20,900	229,060	687 29	3,986	.....	3,986	15 95	.....
Phillipsburg borough,	71,625	661,600	1,985 02	75,138	$300	75,438	301 75	.....
Pulaski township,	43,725	524,230	1,573 27	69,586	.....	69,586	278 34	.....
Raccoon township,	19,200	435,261	1,306 06	18,988	.....	18,988	75 95	.....
Rochester township,	28,075	476,026	1,428 47	23,156	.....	23,156	92 63	.....
Rochester—1st ward,	74,325	946,810	2,840 80	124,656	600	125,256	501 03	.....
Do. 2d ward,	73,200	767,611	2,303 23	69,800	1,625	71,425	285 70	.....
South Beaver township,	11,350	600,468	1,801 65	20,727	.....	20,727	82 92	.....
St. Clair borough,	19,125	122,476	367 59	20,839	.....	20,839	83 35	.....
White township,	37,150	510,582	1,531 84	30,759	270	31,029	124 11	.....
Total,	$1,697,070	$25,138,585	$75,426 67	$3,160,289	$9,605	$3,169,894	$12,677 67	$26,000

BEDFORD COUNTY.

Names of Assessment Districts.	Taxables.	Cleared land (acres).	Timber land (acres).	Value of all real estate.	Value of real estate exempt from taxation.	Value of real estate taxable.	Number and value of horses, mares, geldings and mules over the age of four years.		Number and value of neat cattle over the age of four years.	
							No.	Value.	No.	Value.
Bedford borough	735	.....	.....	$725.192	$115.100	$610.092	180	$10.806	102	$1.785
Bedford township	728	35.094	4,480	783.925	63.000	720,925	547	32.601	510	9.192
Bloomfield township	249	6.916	4.655	282.361	3,800	278,561	187	11,217	214	3.190
Broad Top township	705	17,899	13,120	486,297	14,600	471.697	204	12.363	252	3,373
Coaldale borough	78	.....	.....	29,160	2.550	26,610	14	872	19	285
Colerain township	255	17.492	6,139	372.242	14,300	357.942	260	15.023	311	4,306
Cumberland Valley township	332	20,934	14,938	281.937	9,125	272,812	282	17.705	375	6,399
Everett borough	513	63	.....	305.941	38,800	267,141	102	6.535	85	1.150
Harrison township	256	11.890	9,522	179.994	4.500	175.494	171	10.500	259	3,795
Hopewell township	403	11.527	8.734	236,859	6,775	230.084	205	12.590	307	4,910
Hyndman borough	295	103	.....	119.767	5,575	114,192	19	1,145	46	705
Juniata township	380	17.794	9.791	269.750	5,925	263,825	305	18.450	419	6.260
Kimmell township	173	8.197	2,959	118.090	3.775	114.315	156	9.500	236	3,525
King township	181	5,637	3.379	157,046	9,175	147,871	176	11.702	197	3.023
Liberty township	332	8.805	6,520	259.061	7.700	251,361	123	6.572	185	2,458
Londonderry township	435	22.126	9,879	208,915	5,550	203.365	261	15.760	386	5,925
Mann township	223	5,859	2.288	52.612	4.500	48.112	180	10,560	259	3.947
Mann's Choice borough	116	252	.....	55.667	2,500	53.167	24	1.437	27	405
Monroe township	513	27,065	23,161	249.767	16.400	233,367	442	25.848	566	8.660
Napier township	534	20,760	12,490	442.249	3.975	438,274	500	30.298	571	7,577
New Paris borough	63	.....	.....	31.805	4.000	27,805	18	1.042	32	452
Providence, East, township	384	11,670	14.865	216.177	16,500	199.677	305	17.715	316	4.760
Providence, West, township	479	11,077	11.386	303,360	9.600	293.760	272	16,420	334	4.920
Pleasantville borough	83	19	.....	34.900	2,600	32.300	49	3,038	33	402
Ralnsburg borough	92	120	.....	39.997	2.900	37,097	31	1.698	32	484
Saxton borough	246	.....	.....	114,704	8,500	106.204	20	1,215	40	600
Schellsburg borough	159	456	.....	81.598	14,800	66,798	60	3,405	38	630
Snake Spring township	188	6,206	7.976	228,760	7,850	220.910	185	12.400	207	3,180
Southampton township	314	12.792	23,844	121,115	9,900	111.215	265	16,056	340	4,618
St. Clair, East, township	426	11.808	7.578	235.911	18,200	217,711	319	16.285	359	5.335
St. Clair, West, township	296	10,562	9,075	176.240	8,200	168.040	221	13,698	297	4.194
St. Clairsville borough	45	4	.....	20,858	1,800	19.058	19	1.117	16	275
Union township	238	6,131	14.486	114.915	3.700	111.215	123	7,486	290	4.312
Woodbury borough	92	53	.....	78,118	6,800	1.318	33	1.810	35	632

BEDFORD COUNTY—CONTINUED.

NAMES OF ASSESSMENT DISTRICTS.	Taxables.	Cleared land (acres).	Timber land (acres).	Value of all real estate.	Value of real estate exempt from taxation.	Value of real estate taxable.	Number and value of horses, mares, geldings and mules over the age of four years.		Number and value of neat cattle over the age of four years.	
							No.	Value.	No.	Value.
Woodbury township,	298	8,176	3,642	$429,181	$11,500	$417,681	283	$16,115	352	$6,084
Woodbury, South, township,	572	12,572	9,290	507,062	15,000	492,062	356	23,180	421	6,270
Total,	11,411	330,059	234,277	$8,351,533	$479,475	$7,872,058	6,897	$414,164	8,468	$128,018

NAMES OF ASSESSMENT DISTRICTS.	Value of salaries and emoluments of office, offices, posts of profit, professions, trades and occupations.	Aggregate value of all property taxable for county purposes at the rate of seven mills on the dollar.	Aggregate amount of county tax assessed at the rate of seven mills on the dollar.	Amount of money at interest, including mortgages, judgments, bonds, notes, stocks, etc.	Value of stages, omnibuses, hacks, cabs, etc.	Aggregate value of property taxable for state purposes, including money at interest, stages, omnibuses, hacks, cabs, etc.	Aggregate amount of state tax assessed.	Debt of county.
Bedford borough,	$39,900	$662,583	$4,638 08	$417,015	$4,370	$421,385	$1,685 54	.....
Bedford township,	19,450	782,168	5,475 18	93,763	.....	93,763	375 05	.....
Bloomfield township,	8,400	301,368	2,109 58	28,412	.....	28,412	113 65	.....
Broad Top township,	31,675	519,108	3,633 76	16,047	160	16,207	64 83	.....

Coaldale borough,	3.580	31.347	219 43	325	.....	325	1 30	.....
Colerain township,	5,775	383,046	2,681 30	19,880	.....	19,880	79 55	.....
Cumberland Valley township,	9.500	306,416	2,144 91	53,769	.....	53,769	215 10	.....
Everett borough,	23,750	298,576	2,090 04	102,055	1.125	103.180	412 73	.....
Harrison township,	6,650	196,439	1,375 08	8,306	150	8,456	33 83	.....
Hopewell township,	13,150	260,734	1,825 14	22,747	60	22,807	91 20	.....
Hyndman borough,	14,400	130,442	913 09	5.778	.....	5,778	23 11	.....
Juniata township,	10,400	298,935	2,092 55	18,847	.....	18,847	75 39	.....
Kimmeli township,	5,625	132,965	930 76	13,980	.....	13,980	55 92	.....
King township,	4,700	167,296	1,171 08	17,992	.....	17,992	71 97	.....
Liberty township,	11,950	272.341	1,906 39	13,759	.....	13,759	55 04	.....
Londonderry township,	13.575	238.625	1,670 40	49,715	.....	49,715	198 86	.....
Mann township,	4.175	66.794	468 00	12,416	.....	12,416	49 67	.....
Mann's Choice borough,	5.175	60.184	421 30	15.588	.....	15,588	62 35	.....
Monroe township,	9.950	277.825	1.944 78	22,125	.....	22,125	88 50	.....
Napler township,	13,425	489,574	3.427 05	28 006	.....	28,006	112 03	.....
New Paris borough,	3.200	32.499	227 51	19,411	.....	19,411	77 65	.....
Providence, East, township,	6,700	228,852	1.601 97	25,166	.....	25,166	100 67	.....
Providence, West, township,	11,625	326,725	2,287 10	17.120	.....	17,120	68 49	.....
Pleasantville borough,	3,260	39,000	272 98	8,766	.....	8,766	35 05	.....
Rainsburg borough,	3,450	42,729	299 10	13,870	.....	13.870	55 50	.....
Saxton borough,	13.650	121,669	851 69	44.573	50	44.623	178 58	.....
Schellsburg borough,	5.460	76,293	534 05	32.162	.....	32.162	128 65	.....
Snake Spring township,	3.100	239,590	1.677 11	29,705	.....	29.705	118 83	.....
Southampton township,	6,900	138.789	971 60	13,965	.....	13,965	55 86	.....
St. Clair, East, township,	9,300	248.631	1,740 45	45,735	.....	45,735	182 96	.....
St. Clair, West, township,	7,650	193.582	1,355 05	23.004	.....	23,004	92 03	.....
St. Clairsville borough,	2,100	22,550	157 85	24.035	.....	24,035	96 14	.....
Union township,	5,475	128,488	899 40	10,415	.....	10,415	41 64	.....
Woodbury borough,	4,400	78,160	547 12	17.530	.....	17.530	70 16	.....
Woodbury township,	7,500	447,380	3,131 74	47,381	.....	47,381	189 54	.....
Woodbury, South, township,	6,270	534.712	3,742 95	54,730	.....	54.730	219 47	.....
Total,	$362,175	$8,776,415	$61,435 61	$1,388.093	$5,915	$1.394,008	$5,576 84	$12,000

BERKS COUNTY.

Names of Assessment Districts.	Taxables.	Cleared land (acres).	Timber land (acres).	Value of all real estate.	Value of real estate exempt from taxation.	Value of real estate taxable.	Number and value of horses, mares, geldings and mules over the age of four years.		Number and value of neat cattle over the age of four years.	
							No.	Value.	No.	Value.
Albany,	450	15,258	9,619	$610,277	$31,300	$578,977	413	$12,720	857	$10,294
Alsace,	220	3,481	3,017	246,240	14,700	231,540	228	12,751	403	8,060
Alsace, Lower,	230	1,252	2,438	279,517	7,500	272,017	122	5,225	173	3,500
Amity,	487	10,440	920	940,840	88,100	852,740	464	35,780	1,112	28,700
Bechtelsville,	108	.....	.....	157,945	6,500	151,445	44	2,785	38	866
Bern,	539	12,287	425	1,142,636	15,500	1,127,136	570	41,605	1,023	22,083
Bern, Upper,	258	7,566	3,860	490,480	13,000	477,480	271	20,126	465	10,300
Bethel,	601	17,052	8,239	1,020,396	19,900	1,000,496	609	40,524	870	17,622
Brecknock,	263	8,150	2,327	412,802	17,300	395,502	298	21,280	495	10,340
Boyertown,	398	145	.....	695,798	61,000	634,798	161	17,835	82	2,125
Bernville,	130	.....	.....	126,020	3,200	122,820	47	3,610	21	470
Birdsboro—East ward,	396	302	.....	542,632	24,600	518,032	56	4,080	34	840
Do. West ward,	212	400	.....	483,616	20,000	463,616	39	4,160	47	1,300
Caernarvon,	290	5,909	1,699	467,376	16,300	451,076	234	14,640	367	7,119
Centreport,	48	85	.....	41,791	400	41,391	23	1,545	9	180
Centre,	383	13,794	.....	798,349	12,900	785,449	512	31,720	969	21,635
Colebrookdale,	355	6,113	632	611,947	16,005	595,942	287	22,930	679	15,804
Cumru,	1,221	13,820	2,073	1,811,346	228,000	1,583,346	776	51,865	1,266	32,625
District,	168	5,638	1,216	245,463	2,000	243,463	178	9,375	475	7,725
Douglass,	303	6,768	861	426,134	4,100	422,034	242	14,345	563	11,205
Earl,	280	4,791	3,584	234,176	2,350	231,826	205	13,364	527	10,361
Exeter,	660	13,645	1,990	1,337,781	30,500	1,307,281	603	43,405	1,543	38,700
Fleetwood,	267	117	.....	317,177	19,800	297,377	78	6,700	49	1,225
Greenwich,	419	17,285	1,206	719,477	24,199	695,278	527	28,385	1,082	21,593
Hamburg—North ward,	299	251	163	288,865	22,475	266,390	39	2,642	30	600
Do. South ward,	361	228	187	468,091	35,000	433,091	111	8,445	31	615
Heidelberg,	355	7,394	1,722	1,138,224	92,000	1,046,224	286	22,345	394	9,020
Heidelberg, Lower,	798	15,917	1,901	1,404,908	15,000	1,389,908	715	50,770	1,109	23,430
Heidelberg, North,	216	9,075	.....	616,475	6,000	610,475	325	22,970	606	13,439
Hereford,	365	7,318	2,473	659,382	38,000	621,382	385	32,015	878	23,329
Jefferson,	268	9,494	244	500,006	6,800	493,206	388	29,515	707	15,390
Kutztown,	424	83	.....	465,874	37,700	428,174	86	6,480	41	1,110
Lenhartsville,	53	121	.....	43,398	900	42,498	26	1,400	23	460
Longswamp,	812	9,318	3,889	859,935	28,500	831,435	576	40,676	823	19,109

Maiden Creek	604	8,511	372	968,441	11,400	957,041	376	32,415	708	17,855
Marion	456	9,239	355	971,642	18,200	953,442	391	35,400	585	14,685
Maxatawny	603	16,264	920	1,712,983	142,000	1,576,983	716	53,468	1,219	27,320
Muhlenberg	526	6,351	1,486	1,132,205	20,500	1,111,705	374	26,910	661	17,480
Oley	605	14,016	1,293	1,424,635	32,700	1,391,935	701	62,202	1,419	34,972
Ontelaunee	364	5,608	85	827,383	25,700	801,683	281	26,520	388	11,653
Pike	265	8,178	210	268,591	8,450	260,141	250	14,778	585	12,828
Penn	432	11,440	474	768,789	11,150	757,639	463	32,930	753	18,337
Perry	464	10,993	210	754,240	15,000	739,240	368	20,752	763	14,742
Richmond	600	12,680	1,241	1,109,271	25,600	1,083,671	490	34,035	1,056	22,877
Robeson	733	20,355	16	853,873	13,100	840,773	532	40,625	898	19,598
Ruscombmanor	508	6,860	1,625	356,227	5,800	350,427	225	11,625	530	11,610
Rockland	387	9,068	770	436,707	5,750	430,957	270	15,550	677	13,923
Spring	1,058	12,063	1,903	1,790,202	10,000	1,780,202	632	43,112	964	20,825
Tilden	309	7,896	2,872	536,306	28,200	508,106	320	20,177	562	10,629
Topton	160	132	.....	191,694	13,000	178,694	32	2,495	19	450
Tulpehocken	616	13,779	222	1,062,780	28,900	1,033,880	581	37,247	895	18,995
Tulpehocken, Upper	386	9,295	2,955	526,658	11,500	515,158	375	27,480	616	12,552
Union	436	7,080	6,822	511,423	17,500	493,923	307	21,530	746	14,980
Washington	445	7,912	753	637,388	11,100	626,288	342	23,320	892	20,895
Windsor	188	8,939	3,521	442,764	6,500	436,464	261	20,967	694	13,880
Womelsdorf	396	362	.....	397,243	29,500	367,743	95	6,925	28	590
Total county	23,078	430,518	82,790	$38,287,019	$1,453,079	$36,833,940	18,306	$1,288,476	33,449	$742,850
Reading—1st ward	1,241	.....	.....	$1,602,832	$159,500	$1,443,332	144	$14,750	.....	.....
Do. 2d ward	1,623	.....	.....	2,062,603	31,500	2,031,103	237	18,550	3	$100
Do. 3d ward	1,275	.....	.....	2,712,282	140,000	2,572,282	40	11,245	1	25
Do. 4th ward	709	.....	.....	3,089,154	262,000	2,827,154	219	17,210	1	25
Do. 5th ward	1,165	.....	.....	1,458,498	58,000	1,400,498	123	10,450	2	60
Do. 6th ward	1,790	.....	.....	3,684,338	170,400	3,513,938	188	15,525	54	1,685
Do. 7th ward	2,054	.....	.....	5,468,201	941,200	4,527,001	215	13,185	14	310
Do. 8th ward	1,272	.....	.....	3,500,263	434,900	3,065,363	163	14,225	.....	.....
Do. 9th ward	1,256	.....	.....	2,024,918	176,000	1,848,918	72	5,860	21	525
Do. 10th ward	1,679	.....	.....	1,645,116	47,000	1,598,116	52	2,750	14	285
Do. 11th ward	1,225	.....	.....	1,824,672	37,000	1,787,672	53	4,940	9	220
Do. 12th ward	1,359	.....	.....	1,765,056	68,000	1,697,056	87	5,880	27	425
Do. 13th ward	1,087	.....	.....	1,890,307	51,600	1,838,707	128	9,970	25	615
Total city	17,735	.....	.....	$32,728,240	$2,577,100	$30,151,140	1,721	$144,540	171	$3,675
Total county	23,078	430,518	82,790	38,287,019	1,453,079	36,833,940	18,306	1,288,476	33,449	742,850
Grand total, county and city	40,813	430,518	82,790	$71,015,259	$4,030,179	$66,985,080	20,027	$1,433,016	33,620	$746,525

BERKS COUNTY—CONTINUED.

NAMES OF ASSESSMENT DISTRICTS.	Value of salaries and emoluments of office, offices, posts of profit, professions, trades and occupations.	Aggregate value of all property taxable for county purposes at the rate of two and one-half mills on the dollar.	Aggregate amount of county tax assessed at the rate of two and one-half mills on the dollar.	Amount of money at interest, including mortgages, judgments, bonds, notes, stocks, etc.	Value of stages, omnibuses, hacks, cabs, etc.	Aggregate value of property taxable for state purposes, including money at interest, stages, omnibuses, hacks, cabs, etc.	Aggregate amount of state tax assessed.	Debt of county.
Albany,	$24,250	$626,241	$1,573 21	$160,040	. . . . .	$160,040	$640 20	. . . . .
Alsace,	10,550	262,901	661 24	82,155	. . . . .	82,155	328 64	. . . . .
Alsace, Lower,	24,100	304,842	769 74	53,355	. . . . .	53,355	213 42	. . . . .
Amity,	38,000	955,220	2,400 55	168,606	. . . . .	168,606	674 44	. . . . .
Bechtelsville,	11,400	166,496	423 74	23,237	. . . . .	23,237	92 95	. . . . .
Bern,	41,200	1,232,024	3,097 31	161,693	. . . . .	161,693	646 79	. . . . .
Bern, Upper,	14,150	522,056	1,314 89	130,736	. . . . .	130,736	522 97	. . . . .
Bethel,	39,150	1,097,792	2,759 48	203,816	. . . . .	203,816	815 28	. . . . .
Brecknock,	11,150	438,272	1,103 68	63,280	. . . . .	63,280	253 13	. . . . .
Boyertown,	50,950	705,708	1,776 77	334,040	. . . . .	334,040	1,336 20	. . . . .
Bernville,	13,216	140,116	354 29	128,318	. . . . .	128,318	513 30	. . . . .
Birdsboro—East ward	55,400	578,352	1,452 44	131,209	. . . . .	131,209	524 86	. . . . .
Do. West ward,	28,700	497,776	1,251 94	480,212	. . . . .	480,212	1,920 90	. . . . .
Caernarvon,	19,600	492,435	1,238 31	62,645	. . . . .	62,645	250 60	. . . . .
Centreport,	5,900	49,016	125 54	26,055	. . . . .	26,055	104 24	. . . . .
Centre,	19,760	858,564	2,161 41	133,138	. . . . .	133,138	532 57	. . . . .
Colebrookdale,	25,065	659,741	1,659 87	116,460	. . . . .	116,460	465 87	. . . . .
Cumru,	105,000	1,772,836	4,454 09	306,554	. . . . .	306,554	1,226 28	. . . . .
District,	10,650	271,213	685 57	47,438	. . . . .	47,438	189 77	. . . . .
Douglass,	24,400	471,984	1,192 46	118,932	. . . . .	118,932	475 75	. . . . .
Earl,	13,650	269,201	680 50	50,531	. . . . .	50,531	202 14	. . . . .
Exeter	49,200	1,438,586	3,609 87	187,415	. . . . .	187,415	749 69	. . . . .
Fleetwood,	32,750	338,052	852 68	201,056	$140	201,196	804 83	. . . . .
Greenwich,	26,500	771,756	1,941 89	90,351	. . . . .	90,351	361 44	. . . . .
Hamburg—North ward,	28,220	297,852	751 13	61,896	. . . . .	61,896	247 61	. . . . .
Do. South ward,	39,950	482,101	1,218 10	185,170	. . . . .	185,170	740 72	. . . . .
Heidelberg,	34,450	1,112,039	2,792 03	86,381	. . . . .	86,381	345 54	. . . . .
Heidelberg, Lower,	80,920	1,545,028	3,877 32	233,751	. . . . .	233,751	935 03	. . . . .
Heidelberg, North,	9,500	656,384	1,648 46	76,092	. . . . .	76,092	304 39	. . . . .
Hereford,	28,575	705,301	1,773 58	180,716	. . . . .	180,716	722 91	. . . . .
Jefferson,	12,000	550,111	1,381 49	73,754	. . . . .	73,754	295 04	. . . . .
Kutztown,	46,675	482,439	1,212 72	436,531	. . . . .	436,531	1,746 18	. . . . .
Lenhartsville,	3,265	47,623	121 32	11,597	. . . . .	11,597	46 40	. . . . .
Longswamp,	70,200	961,420	2,413 55	174,895	. . . . .	174,895	699 61	. . . . .

Maiden Creek	44.700	1.052.011	2,640 05	137.826	.....	137.826	551 34	.....
Marion,	29,775	1,033.302	2,593 62	172.263	.....	172.263	689 10	.....
Maxatawny,	51.750	1,703.521	4.273 89	477.590	100	477.690	1.910 79	.....
Muhlenberg	48.150	1,204,245	3.021 18	119,565	.....	119.565	478 28	.....
Oley	41,100	1,530.209	3.835 79	669,700	.....	669,700	2.678 90	.....
Ontelaunee,	28.600	868,456	2.182 51	166.316	140	166,456	665 86	.....
Pike	13,500	301,247	761 77	46.222	.....	46,222	184 91	.....
Penn	26,075	834,981	2,097 45	121.047	125	121,172	484 74	.....
Perry	26,500	801.234	2.014 84	88.384	.....	88,384	353 60	.....
Richmond	34.850	1,175,433	2,951 49	184,011	.....	184.011	736 09	.....
Robeson	60,700	961,696	2.413 25	143,120	.....	143.120	572 50	.....
Ruscombmanor,	24.650	398,312	1,003 28	56.830	.....	56.830	227 35	.....
Rockland,	23,000	483,430	1,219 61	53.108	.....	53,108	212 47	.....
Spring	80,250	1.924.389	4.824 54	304,900	.....	304,900	1.219 64	.....
Tilden	19,050	557,962	1.402 80	76,268	.....	76.268	305 11	.....
Topton	16,800	198.439	500 39	77.386	.....	77.386	309 57	.....
Tulpehocken	42,428	1,132.550	2,844 71	170,577	.....	170.577	682 36	.....
Tulpehocken, Upper	22.320	577,510	1.451 96	79.374	.....	79.374	317 54	.....
Union	25.300	555,733	1.398 03	137,330	.....	137.330	549 37	.....
Washington	35.900	706,403	1,775 60	232.757	.....	232.757	931 10	.....
Windsor	10,400	481.711	1.211 15	66,975	.....	66.975	267 92	.....
Womelsdorf	37.550	412,808	1.038 77	212,620	.....	212,620	850 53	.....
Total county	$1.791.794	$40,657.060	$102,187 84	$8,776.224	$505	$8,776.729	$35.108 76	.....
Reading—1st ward	$110.550	$1,568.632	$3.936 58	$207,041	.....	$207,041	$828 21	.....
Do. 2d ward,	162.550	2,212,303	5.549 99	131,189	.....	131,189	524 82	.....
Do. 3d ward	155.800	2,739,352	6.865 88	681.023	.....	681,023	2.724 19	.....
Do. 4th ward	112,050	2,956,439	7.407 27	1.199.066	.....	1.199.066	4.796 38	.....
Do. 5th ward,	127.450	1.538.458	3.860 19	375.383	$50	375.433	1.501 78	.....
Do. 6th ward	178.300	3,708.848	9.292 12	710,050	.....	710,050	2.840 27	.....
Do. 7th ward,	211,700	4,752.196	11.905 49	2,439.926	725	2,440.651	9,762 71	.....
Do. 8th ward	169,850	3.249,438	8.141 29	711.520	1.000	712,520	2,850 14	.....
Do. 9th ward,	139.350	1.994.653	4,999 64	102.661	.....	102.661	410 71	.....
Do. 10th ward	167,050	1,768,201	4,434 42	42.081	.....	42.081	168 38	.....
Do. 11th ward	144,000	1.936,832	4.857 08	111.801	.....	111.801	447 31	.....
Do. 12th ward	134.650	1,838,011	4,612 87	110,039	.....	110.039	440 23	.....
Do. 13th ward	111,200	1,960,492	4,917 50	17.922	.....	17.922	71 75	.....
Total city,	$1.924.500	$32,223,855	$80,780 32	$6,839.702	$1,775	$6.841.477	$27.366 88	.....
Total county	1.791.794	40.657.060	102.187 84	8.776.224	505	8.776.729	35,108 76	.....
Grand total, county and city	$3,716.294	$72.880,915	$182,968 16	$15,615.926	$2,280	$15,618,206	$62,475 64	$55,823 44

BLAIR COUNTY.

Names of Assessment Districts.	Taxables.	Cleared land (acres).	Timber land (acres).	Value of all real estate.	Value of real estate exempt from taxation.	Value of real estate taxable.	Number and value of horses, mares, geldings and mules over the age of four years.		Number and value of neat cattle over the age of four years.	
							No.	Value.	No.	Value.
Altoona, city—1st ward,	1,050	.....	.....	$2,133 150	$100.000	$2,033,150	87	$6,140	13	$220
Do. 2d ward,	1.577	.....	.....	1,547,000	112.000	1,435,000	47	5.075	6	145
Do. 3d ward,	1,048	.....	.....	2,433,725	357,900	2,075,825	61	3,560	7	135
Do. 4th ward,	1,016	.....	.....	2,310,500	254.200	2,056,300	73	5,425	14	280
Do. 5th ward,	1,251	.....	.....	1.578,500	65,800	1,512,700	138	6,055	14	185
Do. 6th ward,	1,346	.....	.....	1,492.224	89,000	1,403,224	82	6.820	72	1,460
Do. 7th ward,	512	.....	.....	998,605	63,000	935,605	18	1,080	7	105
Do. 8th ward,	1,233	.....	.....	1,613,750	176,900	1.436,850	41	1,985	11	135
Allegheny township,	457	8,739	8,639	571.001	67,500	503.501	274	19,230	413	9.492
Antis township,	535	16,373	18,677	934.489	24.200	910.289	381	25.096	546	11,865
Bellwood borough,	474	.....	.....	401,415	25.500	375,915	35	2,200	43	1.080
Blair township,	262	7,016	1,467	483.354	7,500	475,854	167	15.430	221	5,485
Catharine township,	144	8,125	6,353	360.593	6.600	353.993	197	12,790	175	4,303
Duncansville borough,	375	.....	.....	283,910	16,600	267,310	49	2,575	43	820
Frankstown township,	390	17.200	10,700	665,000	14,200	650,800	354	22,461	414	8,300
Freedom township,	294	3,420	3,806	230,470	8,600	221,870	149	6,805	161	3,225
Greenfield township,	350	8,932	12,778	321,849	12.800	309,049	241	15,210	388	7,760
Gaysport borough,	203	.....	.....	260,760	15.000	245,760	32	2,570	50	1,120
Hollidaysburg—1st ward,	302	.....	.....	305,850	30.000	275,850	40	3,635	23	345
Do. 2d ward,	209	.....	.....	395,815	88,200	307,615	45	4,550	25	610
Do. 3d ward,	180	.....	.....	228,975	2.000	226,975	42	3,620	10	150
Do. 4th ward,	227	.....	.....	335,250	85,000	250,250	24	1,790	20	410
Huston township,	300	9,333	10,679	659,690	17,025	642,665	330	21,670	315	6.680
Juniata towuship,	180	5,500	9,655	113,558	2,150	111,408	122	6,670	169	3,097
Logau township,	1,982	10,826	15,527	2,910.932	250,000	2,660,932	554	27,395	853	18,592
Martinsburg borough,	205	.....	.....	164,525	24,000	140,525	34	2,139	25	690
Newry borough,	95	.....	.....	53.636	12,900	40,736	24	2,135	19	385
North Woodberry township,	470	9,675	2,951	711,457	22,800	688.657	337	24,080	541	12,279
Roaring Springs borough,	260	.....	.....	314,305	21,800	292.505	50	3,835	42	730
Snyder township,	474	4,209	28.735	479.904	12,100	467.804	213	9.040	281	5,620
Tyrone township,	280	11,781	12,711	672,740	24,800	647,940	336	22,930	373	7,460
Tyrone borough—1st ward,	249	.....	.....	363.780	20,000	343,780	37	1,760	32	640
Do. 2d ward,	297	.....	.....	486,685	47,560	439,125	62	4.155	28	560
Do. 3 ward,	368	.....	.....	397,515	42,100	355.415	30	2.605	30	605

Tyrone borough—4th ward	410	.....	.....	432,575	35.500	397.075	31	1,480	40	825
East Tyrone borough	115	.....	.....	71.525	4,000	67,525	17	1.335	35	715
Taylor township	300	9,351	2.801	656,670	9.150	647,520	314	27.745	422	9.469
Woodberry township	520	10,516	8,791	762.214	40.150	722.064	334	18.070	356	8.880
Total	19,940	140,996	154,270	$29,137,896	$2,208.535	$26,929,361	5,402	$351,146	6,237	$134,857

NAMES OF ASSESSMENT DISTRICTS.	Value of salaries and emoluments of office, offices, posts of profit, professions, trades and occupations.	Aggregate value of all property taxable for county purposes at the rate of four and one-half mills on the dollar.	Aggregate amount of county tax assessed at the rate of four and one-half mills on the dollar.	Amount of money at interest, including mortgages, judgments, bonds, notes, stocks, etc.	Value of stages, omnibuses, hacks, cabs, etc.	Aggregate value of property taxable for state purposes, including money at interest, stages, omnibuses, hacks, cabs, etc.	Aggregate amount of state tax assessed	Debt of county.
Altoona city—1st ward	$125,224	$2,164,734	$9,741 30	$141.425	$550	$141.975	$567 90	.....
Do. 2d ward	139,960	1.580.180	7,110 81	56.787	250	57,037	228 15	.....
Do 3d ward	121,640	2.201,160	9,905 22	241.046	720	241,766	967 06	.....
Do. 4th ward	114.010	2,176,015	9.792 07	154,545	300	154,845	619 38	.....
Do. 5th ward	126,170	1,645,110	7,403 00	55.356	610	55,966	223 86	.....
Do. 6th ward	122,806	1,534.310	6,904 40	52.877	.....	52.877	211 50	.....
Do. 7th ward	55,910	992,700	4.467 15	10.373	.....	10,373	41 49	.....
Do. 8th ward	148,130	1,587,100	7.141 95	6.900	.....	6,900	27 60	.....
Allegheny township	35,010	567.233	2,552 55	14.425	.....	14,425	57 70	.....
Antis township	43,600	990.850	4,458 83	38,253	.....	38,253	153 01	.....
Bellwood borough	38.820	418.015	1,881 07	24,292	.....	24.292	97 17	.....
Blair township	19,625	516.394	2,323 77	18.235	.....	18,325	72 94	.....
Catharine township	11,140	382.226	1,720 02	9.950	.....	9,950	39 80	.....
Duncansville borough	36,990	307,695	1,384 63	16.057	.....	16.057	64 23	.....
Frankstown township	24,680	706.241	3,178 08	40,618	.....	40.618	162 47	.....
Freedom township	18.090	249.990	1,124 95	12,078	.....	12.078	48 31	.....
Greenfield township	20.480	352,499	1,586 25	41,645	.....	41,645	166 58	.....
Gaysport borough	18,220	267.670	1,204 51	26,149	400	26,549	106 20	.....
Hollidaysburg—1st ward	26,840	306,670	1,380 01	117.146	1,350	118,496	473 98	.....
Do. 2d ward	23.640	836,415	1,513 87	171,753	.....	171,753	687 01	.....
Do. 3d ward	18.460	249,205	1,121 42	67,764	275	68.039	272 17	.....
Do. 4th ward	28,000	280.450	1.262 03	99.471	.....	99,471	397 88	.....
Huston township	21.460	692.475	3,116 14	41.045	.....	41.045	164 18	.....

BLAIR COUNTY—CONTINUED.

NAMES OF ASSESSMENT DISTRICTS.	Value of salaries and emoluments of office, offices, posts of profit, professions, trades and occupations.	Aggregate value of all property taxable for county purposes at the rate of four and one-half mills on the dollar.	Aggregate amount of county tax assessed at the rate of four and one-half mills on the dollar.	Amount of money at interest, including mortgages, judgments, bonds, notes, stocks, etc.	Value of stages, omnibuses, hacks, cabs, etc.	Aggregate value of property taxable for state purposes, including money at interest, stages, omnibuses, hacks, cabs, etc.	Aggregate amount of state tax assessed.	Debt of county.
Juniata township,	$6,580	$127,755	$574 90	$8,315	.....	$8,315	$33 26	.....
Logan township,	177,095	2,884,014	12,978 06	145,315	.....	145,315	581 26	.....
Martinsburg borough,	16,257	159,611	718 25	48,931	$275	49,206	196 83	.....
Newry township,	8,730	51,986	233 94	40,030	.....	40,030	160 12	.....
North Woodberry township,	30,360	755,576	3,399 19	81,033	.....	81,033	324 13	.....
Roaring Springs borough,	26,670	323,740	1,456 83	24,114	460	24,574	98 30	.....
Snyder township,	33,590	516,054	2,322 24	10,500	.....	10,500	42 00	.....
Tyrone township,	12,880	691,210	3,110 45	82,000	.....	82,000	328 00	.....
Tyrone borough—1st ward,	31,860	378,040	1,701 18	78,718	.....	78,718	314 87	.....
Do. 2d ward,	42,090	485,930	2,186 69	48,545	100	48,645	194 58	.....
Do. 3d ward,	41,750	400,375	1,801 68	340,940	.....	340,940	1,363 76	.....
Do. 4th ward,	43,590	442,970	1,993 36	28,670	.....	28,670	114 68	.....
East Tyrone borough,	11,760	81,335	366 00	650	.....	650	2 60	.....
Taylor township,	21,500	706,234	3,178 05	31,402	.....	31,402	125 61	.....
Woodberry township,	43,730	792,744	3,567 35	175,825	120	175,945	703 78	.....
Total,	$1,887,347	$29,302,711	$131,862 20	$2,603,178	$5,410	$2,608,588	$10,434 35	$103,275 00

BRADFORD COUNTY.

NAMES OF ASSESSMENT DISTRICTS.	Taxables.	Cleared land (acres).	Timber land (acres).	Value of all real estate.	Value of all real estate exempt from taxation.	Value of real estate taxable.	Number and value of horses, mares, geldings and mules over the age of four years.		Number and value of neat cattle over the age of four years.	
							No.	Value.	No.	Value.
Asylum township	357	12,286	2,080	$404,150	$6,000	$398,150	277	$14,570	454	$6,850
Albany township	452	5,866	13,216	307,372	4,150	303,222	285	13,910	574	9,110
Athens township	623	19,620	6,743	781,487	10,350	771,137	396	23,320	855	13,595
Athens borough	1,359	361	.....	1,025,395	81,090	944,395	257	14,525	45	695
Armenig township	199	4,766	6,007	87,075	2,275	84,800	110	6,230	255	3,940
Alba borough	76	380	75	49,736	2,800	46,936	28	1,800	27	405
Barclay township	219	775	12,326	85,326	3,400	81,926	110	8,800	52	845
Burlington township	317	11,053	3,300	356,513	5,520	350,993	304	12,410	511	7,725
Burlington borough	79	388	135	51,275	2,300	48,975	32	2,390	38	710
Burlington, West, township	249	9,989	3,353	365,619	43,850	321,769	190	10,540	541	8,501
Canton township	634	16,991	6,057	618,684	9,900	608,784	456	29,040	1,030	15,720
Canton borough	458	356	.....	410,565	63,400	347,165	144	9,495	48	720
Columbia township	462	18,700	5,056	697,321	6,650	690,671	323	21,621	909	13,975
Franklin township	212	6,628	1,637	218,478	7,650	210,828	157	7,645	275	4,110
Granville township	429	13,380	1,196	389,899	13,500	376,399	371	22,895	846	13,125
Herrick township	298	10,386	2,696	318,250	8,975	309,275	263	14,400	486	7,410
Litchfield township	365	14,705	3,315	372,392	6,150	366,242	275	15,280	487	7,555
LeRaysville borough	153	1,064	56	125,256	8,500	116,756	52	3,005	60	930
LeRoy township	346	13,333	10,391	370,344	5,360	364,984	237	14,725	539	8,330
Monroe township	558	8,130	14,075	395,367	6,600	388,767	287	15,130	389	5,895
Monroe borough	206	244	12	144,195	12,200	131,995	36	1,735	30	450
New Albany borough	141	166	.....	37,390	1,300	36,090	41	2,350	33	500
Orrville township	392	14,453	4,593	441,709	14,910	426,799	375	20,860	796	12,365
Overton township	234	4,612	24,011	205,629	16,050	189,579	157	6,815	230	3,625
Pike township	478	18,465	6,382	586,574	12,750	573,824	351	19,935	785	11,920
Rome township	352	12,427	4,517	358,999	4,375	354,624	254	13,400	575	9,150
Rome borough	107	753	189	68,335	2,925	65,410	31	1,260	42	630
Ridgbury township	450	22,419	150	441,559	5,050	436,509	306	17,100	790	11,905
Smithfield township	542	19,919	5,334	745,349	25,800	719,549	400	18,545	996	15,575
Springfield borough	454	20,017	5,448	677,165	3,090	674,075	374	26,045	1,036	16,415
South Creek township	340	12,180	4,996	330,791	10,700	320,091	232	9,295	521	8,030
South Waverly borough	392	.....	.....	218,290	8,000	210,290	39	2,050	36	540
Sylvania borough	109	771	35	53,960	2,400	51,560	53	3,500	51	810
Sheshequin township	430	16,093	3,892	651,371	11,500	639,871	380	21,600	702	10,610

BRADFORD COUNTY—CONTINUED.

NAMES OF ASSESSMENT DISTRICTS.	Taxables.	Cleared land (acres).	Timber land (acres).	Value of all real estate.	Value of all real estate exempt from taxation.	Value of real estate taxable.	Number and value of horses, mares, geldings and mules over the age of four years.		Number and value of neat cattle over the age of four years.	
							No.	Value.	No.	Value.
Standing Stone township	258	7,995	1,092	$310,674	$9,100	$301,574	206	$9,760	350	$5,460
Sayre borough	1,172	459	.....	1,364,545	184,500	1,180,045	108	6,800	20	305
Tuscarora township	409	13,491	3,157	345,966	11,900	334,066	267	15,219	605	9,715
Terry township	440	13,718	3,100	268,441	2,440	266,001	205	11,420	441	6,645
Towanda township	399	6,300	1,995	358,761	3,150	355,611	183	9,930	249	3,845
Towanda borough	1,335	158	.....	1,994,270	325,000	1,669,270	247	17,945	69	1,035
Towanda, North, township	233	3,887	1,064	171,515	2,850	168,665	121	7,910	201	3,020
Troy township	525	18,283	3,020	695,837	6,170	689,667	401	21,665	889	13,415
Troy borough	470	185	.....	593,080	71,500	521,580	112	6,040	36	540
Ulster township	395	8,607	3,066	414,969	8,790	406,179	271	15,685	528	8,165
Warren township	386	18,616	5,975	553,651	15,750	537,901	353	18,275	981	15,495
Windham township	353	13,413	5,804	432,526	5,500	427,026	335	17,410	556	8,470
Wilmot township	499	15,552	9,778	366,111	7,550	358,561	344	16,872	673	10,589
Wyalusing township	448	10,322	5,004	466,145	17,250	448,895	329	17,525	536	8,190
Wyalusing borough	166	362	105	110,695	2,500	108,195	55	2,780	22	330
Wysox township	433	8,654	3,785	509,076	9,800	499,276	270	15,725	568	8,905
Wells township	395	16,672	3,869	477,580	6,425	471,155	366	21,390	932	14,475
	20,788	468,350	202,087	$21,825,662	$1,119,555	$20,706,107	11,756	$658,572	22,700	$351,270

BRADFORD COUNTY—CONTINUED.

NAMES OF ASSESSMENT DISTRICTS.	Value of salaries and emoluments of office, offices, posts of profit, professions, trades and occupations.	Aggregate value of all property taxable for county purposes at the rate of four mills on the dollar.	Aggregate amount of county tax assessed at the rate of four mills on the dollar.	Amount of money at interest, including mortgages, judgments, bonds, notes, stocks, etc.	Value of stages, omnibuses, hacks, cabs, etc.	Aggregate value of property taxable for state purposes, including money at interest, stages, omnibuses, hacks, cabs, etc.	Aggregate amount of state tax assessed.	Debt of county.
Asylum township,	$2,470	$422,040	$1,688 16	$47,493 14	.....	$47,493 14	$189 97	.....
Albany township,	1,770	328,012	1,312 05	24,250 00	.....	24,250 00	97 00	.....
Athens township,	6,760	814,812	3,259 25	107,297 48	.....	107,297 48	429 19	.....
Athens borough,	45,180	1,004,795	4,019 18	166,523 11	$975	167,498 11	669 99	.....
Armenia township,	420	95,390	381 56	2,127 66	.....	2,127 66	8 51	.....
Alba borough,	2,090	51,231	204 92	4,298 46	.....	4,298 46	17 19	.....
Barclay township,	8,895	100,466	401 86	.....	.....	.....	.....	.....
Burlington township,	1,473	372,601	1,490 40	32,798 33	.....	32,798 33	131 29	.....
Burlington borough,	2,365	54,440	217 76	38,366 82	.....	38,366 82	153 45	.....
Burlington, West, township,	1,380	342,190	1,368 76	14,135 62	.....	14,135 62	56 55	.....
Canton township,	7,300	660,844	2,643 37	170,276 79	.....	170,276 79	681 11	.....
Canton borough,	19,655	377,035	1,508 14	182,827 55	.....	182,827 55	729 31	.....
Columbia township,	4,220	730,487	2,921 95	40,922 50	.....	40,922 50	163 69	.....
Franklin township,	1,190	223,773	895 09	31,218 63	.....	31,218 63	124 88	.....
Granville township,	4,060	416,479	1,665 92	32,197 40	.....	32,197 40	128 79	.....
Herrick township,	1,560	332,645	1,330 58	93,617 00	.....	93,617 00	374 46	.....
Litchfield township,	950	390,027	1,560 11	39,505 00	.....	39,505 00	158 01	.....
LeRaysville borough,	5,350	126,041	504 16	72,587 00	.....	72,587 00	290 35	.....
LeRoy township,	4,050	392,089	1,568 36	17,518 59	.....	17,518 59	70 07	.....
Monroe township,	5,320	415,112	1,660 45	20,522 18	.....	20,522 18	82 09	.....
Monroe borough,	7,375	141,555	566 22	37,542 11	.....	37,542 11	150 17	.....
New Albany borough,	4,820	43,760	175 04	28,088 26	.....	28,088 26	112 35	.....
Orrville township,	3,660	463,624	1,854 50	57,980 00	.....	57,980 00	231 92	.....
Overton township,	3,280	203,299	813 20	5,263 29	.....	5,263 29	21 05	.....
Pike township,	2,470	608,149	2,432 60	41,946 54	.....	41,946 54	167 78	.....
Rome township,	2,790	379,964	1,519 85	41,068 86	.....	41,068 86	164 28	.....
Rome borough,	2,460	69,760	279 04	40,950 00	.....	40,950 00	163 80	.....
Ridgbury township,	5,280	470,794	1,883 17	47,077 89	.....	47,077 89	188 30	.....
Smithfield township,	4,650	758,319	3,033 28	83,527 50	.....	83,527 50	334 11	.....
Springfield township,	1,800	718,335	2,873 34	29,372 00	.....	29,372 00	117 49	.....
South Creek township,	2,600	340,016	1,360 06	10,470 38	.....	10,470 38	41 88	.....
South Waverly borough,	11,340	224,220	896 88	17,141 00	.....	17,141 00	68 56	.....
Sylvania borough,	2,240	58,110	232 44	25,281 71	.....	25,281 71	101 13	.....
Sheshequin township,	1,700	673,781	2,695 12	78,493 80	.....	78,493 80	313 98	.....

BRADFORD COUNTY—CONTINUED.

NAMES OF ASSESSMENT DISTRICTS.	Value of salaries and emoluments of office, posts of profit, professions, trades and occupations.	Aggregate value of all property taxable for county purposes at the rate of four mills on the dollar.	Aggregate amount of county tax assessed at the rate of four mills on the dollar.	Amount of money at interest, including mortgages, judgments, bonds, notes, stocks, etc.	Value of stages, omnibuses, hacks, cabs, etc.	Aggregate value of property taxable for state purposes, including money at interest, stages, omnibuses, hacks, cabs, etc.	Aggregate amount of state tax assessed.	Debt of county.
Standing Stone township,	$3,280	$320,074	$1,280 29	$42,191 84	.....	$42,191 84	$168 75	.....
Sayre borough,	49,975	1,237,125	4,948 50	91,090 59	.....	91,090 59	364 36	.....
Tuscarora township,	2,100	361,100	1,444 40	9,939 50	.....	9,939 50	39 75	.....
Terry township,	2,850	286,916	1,147 66	21,660 36	.....	21,660 36	86 64	.....
Towanda township,	4,620	374,006	1,496 02	95,885 00	.....	95,885 00	383 54	.....
Towanda borough,	59,670	1,747,920	6,991 68	351,505 00	$1,310	352,815 00	1,411 26	.....
Towanda, North, township,	3,635	183,230	732 92	20,662 00	.....	20,662 00	82 65	.....
Troy township,	3,490	728,237	2,912 95	40,861 65	.....	40,861 65	163 45	.....
Troy borough,	18,945	547,105	2,188 42	575,093 78	.....	575,093 78	2,300 37	.....
Ulster township,	6,525	436,554	1,746 22	50,802 07	.....	50,802 07	203 21	.....
Warren township,	1,680	573,351	2,293 40	78,076 31	.....	78,076 31	312 30	.....
Windham township,	1,304	454,210	1,816 84	132,440 00	.....	132,440 00	529 76	.....
Wilmot township,	4,000	390,022	1,560 09	22,151 90	.....	22,151 90	88 61	.....
Wyalusing township,	6,930	481,540	1,926 16	160,970 00	.....	169,970 00	643 88	.....
Wyalusing borough,	6,960	118,265	473 06	25,758 15	.....	25,758 15	103 03	.....
Wysox township,	5,735	529,641	2,118 56	121,367 83	.....	121,367 83	485 46	.....
Wells township,	2,260	509,280	2,037 12	27,433 00	.....	27,433 00	109 73	.....
	$366,822	$22,082,771	$88,321 06	$3,550,575 58	$2,285	$3,552,860 58	$14,211 44	.....

BUCKS COUNTY.

Names of Assessment Districts.	Taxables.	Cleared land (acres).	Timber land (acres).	Value of all real estate.	Value of real estate exempt from taxation.	Value of real estate taxable.	Number and value of horses, mares, geldings and mules over the age of four years.		Number and value of neat cattle over the age of four years.	
							No.	Value.	No.	Value.
Bristol borough—1st ward	597	.....	.....	$927,950	$149,500	$778.450	80	$8,000	7	$210
Do. 2d ward	676	.....	.....	673.366	54,500	618.866	61	6,050	2	60
Do. 3d ward	432	.....	.....	322,250	46,000	276.250	54	5,400	10	300
Do. 4th ward	385	.....	.....	194,020	800	193.220	29	2.900	7	210
Bristol township	472	9,714	356	980.400	11.800	968.600	445	44.500	534	16,020
Bedminster	657	19.898	724	982,828	33,650	949.178	648	57.555	1,152	30.403
Bensalem	671	11,032	355	1.952,493	463.200	1,489,293	588	58.800	555	16,650
Bridgeton	250	3.324	763	154.231	2.800	151.431	146	8,945	112	3.390
Buckingham	815	17,865	1.629	1.722,379	96.950	1.625.429	624	59,110	1.389	41,600
Doylestown borough—1st ward	321	51	.....	769.508	157,000	612.508	71	7.250	4	120
Do. 2d ward	207	67	.....	429,100	100.000	329.100	44	4.400	5	150
Do. 3d ward	274	.....	.....	560.600	100.000	460.600	70	7.000	2	60
Doylestown township	545	10,523	380	1.416.222	130,200	1.286,022	475	34,040	814	20.614
Durham	465	5,999	683	772.897	51,550	721.347	210	21,000	256	7.680
Falls	593	15,787	376	1,435.730	22.000	1.413,730	588	58.800	861	25.830
Haycock	331	9,492	1.942	253.751	18.000	235.751	145	14.500	373	11.190
Hilltown	785	16.851	636	1.507,453	75,900	1,431,553	768	67.320	1.054	31.620
Hulmeville borough	155	304	7	145,570	3.800	141.770	68	6,800	29	870
Langhorne borough	256	.....	.....	391,145	20,975	370,170	82	8,200	31	930
Langhorne Manor borough	29	231	12	278.100	3.000	275,100	26	2.600	9	270
Makefield. Lower	653	10.591	330	1.275,630	21.500	1,254.130	539	53.900	886	26,580
Makefield. Upper	397	12,412	531	678,460	4.350	674,110	489	39.345	865	21.625
Middletown	412	11.809	526	1,276.937	21,100	1.255.837	442	44.200	671	20,130
Milford	807	16,259	18	1,062,178	29.500	1,032.678	567	45,615	1.141	34,230
Morrisville borough	395	505	18	443,810	92.400	351,410	92	9,200	30	900
New Britain	516	10,486	482	1,118,540	29,900	1,088.640	594	50.730	925	27.750
New Hope borough	357	447	30	275.033	26,000	249.033	66	6,600	38	1,140
Newtown borough	459	.....	.....	761.340	47,700	713.640	101	10,000	7	210
Newtown township	238	7,040	220	649.407	20,000	629,407	313	31,300	568	17,040
Nockamixon	427	12,219	814	399.321	21.400	377,921	344	30,815	543	16,290
Northampton	535	13,376	382	1,798,627	18,050	1.780,577	756	75.600	1,143	34.290
Perkasie borough	150	68	.....	292,770	22,800	269,970	77	7.450	6	180
Plumstead	731	15.114	917	1.112.517	24.350	1.088,167	653	64.710	1.201	36.030

BUCKS COUNTY—CONTINUED.

NAMES OF ASSESSMENT DISTRICTS.	Taxables.	Cleared land (acres).	Timber land (acres).	Value of all real estate.	Value of real estate exempt from taxation.	Value of real estate taxable.	Number and value of horses, mares, geldings and mules over the age of four years.		Number and value of neat cattle over the age of four years.	
							No.	Value.	No.	Value.
Quakertown borough—1st ward,	244	92	.....	$312,983	$16,000	$296,983	63	$6,300	16	$480
Do. 2d ward,	281	59	.....	366,473	14,000	352,473	84	8,400	3	90
Do. 3d ward.	211	113	.....	276,425	8,000	268,425	67	6,700	4	120
Rockhill, East,	428	8,924	779	596,552	21,000	575,552	282	23,335	391	11,730
Rockhill. West,	342	8,900	419	589,197	15,800	573,397	281	24,880	556	16,680
Richland,	483	12,553	336	778,730	9,900	768,830	345	33,310	705	21,150
Richlandtown borough,	104	190	.....	141,545	4,400	137,145	51	5,100	15	450
Sellersville borough,	263	144	13	391,340	15,600	375,740	78	7,160	39	1,170
Soleburg,	791	13,750	1,856	1,430,690	64,200	1,366,490	612	61,200	1,022	30,660
Southampton,	444	7,761	291	1,110,923	29,200	1,081,723	460	46,000	661	19,830
Springfield,	715	16,477	664	1,018,910	37,700	981,210	524	52,400	1,061	30,480
Telford borough,	48	6	10	63,838	1,525	62,313	16	1,470	6	180
Tinicum,	664	18,070	989	722,686	20,800	701,886	379	37,600	645	19,350
Tullytown borough,	151	501	.....	149,681	3,800	145,881	64	6,400	23	690
Warminster,	324	6,273	266	885,591	76,700	808,891	323	32,300	443	13,290
Warrington,	266	8,552	375	709,318	8,500	700,818	385	26,320	561	14,025
Warwick,	227	7,000	375	540,385	14,195	526,190	303	30,300	525	15,750
Wrightstown,	251	5,103	279	525,733	4,450	521,283	278	27,800	381	11,430
Total,	21,230	345,932	19,333	$37,625,563	$2,286,445	$35,339,118	14,850	$1,389,610	22,287	$652,127

BUCKS COUNTY—CONTINUED.

NAMES OF ASSESSMENT DISTRICTS.	Value of salaries and emoluments of office, offices, posts of profit, professions, trades and occupations.	Aggregate value of all property taxable for county purposes at the rate of three mills on the dollar.	Aggregate amount of county tax assessed at the rate of three mills on the dollar.	Amount of money at interest, including mortgages, judgments, bonds, notes, stocks, etc.	Value of stages, omnibuses, hacks, cabs, etc.	Aggregate value of property taxable for state purposes, including money at interest, stages, omnibuses, hacks, cabs, etc.	Aggregate amount of state tax assessed.	Debt of county.
Bristol borough—1st ward,	$92,700	$879,360	$2,638 08	$320,927	$1,050	$321,977	$1,287 90	.....
Do. 2d ward,	107,900	732,876	2,198 63	157,568	180	157,748	630 99	.....
Do. 3d ward,	71,700	353,650	1,060 95	44,653	.....	44,653	178 61	.....
Do. 4th ward,	63,300	259,630	778 89	2,055	.....	2,055	8 22	.....
Bristol township,	60,600	1,089,720	3,269 16	304,153	.....	304,153	1,216 61	.....
Bedminster,	57,600	1,094,736	3,284 21	327,836	.....	327,836	1,311 34	.....
Bensalem,	79,000	1,643,743	4,931 23	243,343	.....	243,343	973 37	.....
Bridgeton,	35,800	199,566	598 70	71,625	.....	71,625	286 50	.....
Buckingham,	79,100	1,805,239	5,415 71	267,635	350	267,985	1,071 94	.....
Doylestown borough—1st ward,	47,200	667,078	2,001 23	210,082	1,300	211,382	845 53	.....
Do. 2d ward,	32,600	366,250	1,098 75	592,546	.....	592,546	2,370 19	.....
Do. 3d ward,	47,600	515,260	1,545 78	108,990	1,560	110,550	442 20	.....
Doylestown township,	55,300	1,395,976	4,187 93	287,416	.....	287,416	1,149 66	.....
Durham,	64,600	814,627	2,443 88	86,040	250	86,290	345 16	.....
Falls,	67,800	1,566,160	4,698 48	310,750	.....	310,750	1,243 00	.....
Haycock,	12,525	273,966	821 90	159,560	.....	159,560	638 24	.....
Hilltown,	65,000	1,595,493	4,786 48	373,930	.....	373,930	1,495 72	.....
Huimeville borough,	21,800	171,240	513 73	54,640	700	55,340	221 36	.....
Langhorne borough,	38,200	417,500	1,252 50	288,648	200	288,848	1,155 39	.....
Langhorne Manor borough	5,400	283,370	850 11	.....	.....	.....	.....	.....
Makefield, Lower,	84,400	1,419,010	4,257 03	273,200	.....	273,200	1,092 80	.....
Makefield, Upper,	35,800	770,880	2,312 64	137,825	.....	137,825	551 30	.....
Middletown,	49,000	1,369,167	4,107 50	274,850	300	275,150	1,100 60	.....
Milford,	84,200	1,196,723	3,590 17	253,037	.....	253,037	1,012 15	.....
Morrisville borough,	66,850	428,360	1,285 08	376,933	.....	376,933	1,507 73	.....
New Britain,	59,600	1,226,720	3,680 16	335,875	.....	335,875	1,343 50	.....
New Hope borough,	57,800	314,573	943 72	154,435	300	154,730	618 92	.....
Newtown borough,	67,800	791,650	2,374 95	374,480	450	374,930	1,499 72	.....
Newtown townsbip,	26,000	703,747	2,111 24	57,187	.....	57,187	228 75	.....
Nockamixon,	48,700	473,726	1,421 18	144,190	.....	144,190	576 76	.....
Northampton,	53,000	1,943,467	5,830 40	264,424	.....	264,424	1,057 69	.....
Perkasie borough,	35,300	312,900	938 70	51,718	600	52,318	209 27	.....
Plumstead,	72,400	1,261,307	3,783 92	305,367	.....	305,367	1,221 47	.....

BUCKS COUNTY—CONTINUED.

NAMES OF ASSESSMENT DISTRICTS.	Value of salaries and emoluments of office, offices, posts of profit, professions, trades and occupations.	Aggregate value of all property taxable for county purposes at the rate of three mills on the dollar.	Aggregate amount of county tax assessed at the rate of three mills on the dollar.	Amount of money at interest including mortgages, judgments, bonds, notes, stocks, etc.	Value of stages, omnibuses, hacks, cabs, etc.	Aggregate value of property taxable for state purposes, including money at interest, stages, omnibuses, hacks, cabs, etc.	Aggregate amount of state tax assessed.	Debt of county.
Quakertown borough—1st ward,	$35,600	$339,363	$1,018 09	$115,233	. . . . .	$115,233	$460 95	. . . . .
Do. 2d ward,	51,800	412,763	1,238 29	116,320	$320	116,640	466 56	. . . . .
Do. 3d ward,	35,600	310,845	932 54	83,155	240	83,395	333 58	. . . . .
Rockhill, East,	50,500	661,117	1,983 35	144,560	. . . . .	144,560	578 24	. . . . .
Rockhill, West,	29,700	644,657	1,933 97	81,792	. . . . .	81,792	327 17	. . . . .
Richland,	40,200	863,490	2,590 47	170,012	. . . . .	170,012	680 05	. . . . .
Richlandtown borough,	16,000	158,695	476 08	107,490	. . . . .	107,490	429 96	. . . . .
Sellersville borough,	45,000	429,070	1,287 21	160,463	250	160,713	642 85	. . . . .
Soleburg,	91,700	1,550,050	4,650 15	266,945	. . . . .	266,945	1,067 78	. . . . .
Southampton,	50,400	1,197,953	3,593 86	227,505	. . . . .	227,505	910 02	. . . . .
Springfield,	51,800	1,115,890	3,347 67	125,295	. . . . .	125,295	501 18	. . . . .
Telford borough,	7,600	71,563	214 69	39,360	. . . . .	39,360	157 44	. . . . .
Tinicum,	64,700	823,536	2,470 61	152,253	. . . . .	152,253	609 01	. . . . .
Tullytown borough,	25,800	178,771	536 31	90,600	. . . . .	90,600	362 40	. . . . .
Warminster,	36,800	891,281	2,673 84	225,153	. . . . .	225,153	900 61	. . . . .
Warrington,	23,800	764,963	2,294 89	83,612	. . . . .	83,612	334 45	. . . . .
Warwick,	21,000	593,240	1,779 72	81,145	. . . . .	81,145	324 58	. . . . .
Wrightstown,	23,650	584,163	1,752 49	286,795	. . . . .	286,795	1,147 18	. . . . .
Total,	$2,548,225	$39,929,080	$119,787 25	$9,773,601	$8,050	$9,781,651	$39,126 58	$20,000 00

BUTLER COUNTY.

Names of Assessment Districts.	Taxables.	Cleared land (acres).	Timber land (acres).	Value of all real estate.	Value of real estate exempt from taxation.	Value of real estate taxable.	Number and value of horses, mares, geldings and mules over the age of four years.		Number and value of neat cattle over the age of four years.	
							No.	Value.	No.	Value.
Adams township	586	12,398	1.500	$382.401	$9.000	$373,401	435	$20,940	640	$11.496
Allegheny township	344	10.427	5,214	246.120	10,000	236.120	215	9.622	251	4.022
Buffalo township	410	10,706	3,700	359.957	2.000	357.957	266	10.780	489	7,783
Brady township	258	9,227	3.333	204,441	7,380	197.061	197	8,365	288	3,244
Butler township	474	10,830	2.728	313,428	6,200	307,228	274	9.840	339	3,437
Clinton township	280	11.746	2,320	329,019	2.000	327.019	310	14,631	415	5.655
Clay township	337	12.009	2,733	297,417	4,800	292.617	264	16.095	382	6,149
Centre township	290	10,335	3,874	264.897	8,200	256,697	225	10,805	382	5.620
Cranberry township	311	11.268	2,923	333.632	10,800	322,832	329	11,505	426	5,866
Cherry township	460	11.875	3.747	280.941	9,200	271.741	243	11,957	391	5.548
Connoquenessing township	496	11.328	2.870	280,140	8.100	272.040	411	16,180	479	5,848
Clearfield township	263	10,461	3,400	232,824	12.500	220.324	201	9.555	324	4.458
Concord township	358	12,548	1.961	275,733	4,400	271.333	281	10,451	377	4.731
Donegal township	469	9.655	4.792	243,814	6.000	237,814	291	12,850	374	4.911
Forward township	562	11,955	2,175	335.390	10,000	325.390	341	13.502	511	7.055
Fairview township	559	11.456	2,882	294,716	9.000	285.716	294	15.977	373	6.319
Franklin township	303	11,353	3,225	275.338	4,200	271.138	279	11.230	457	5.341
Jefferson township	461	11,005	2,969	323.832	8,800	315.032	339	16,085	471	7,653
Jackson township	384	9,823	3.500	305.888	6,500	299.588	290	7.825	589	7.058
Lancaster township	272	10,183	2,648	268.799	7,100	261.699	249	12.415	504	7.315
Marion township	325	10.997	4.000	243,022	2.200	240,822	205	7,333	361	3,826
Mercer township	200	7,713	1,200	151,724	10,000	141.724	159	6.965	199	2.350
Middlesex township	379	11,980	1,950	356,765	9,600	347,165	390	16.157	448	6.324
Muddy Creek township	244	11,164	2,400	244.800	6,000	238,800	202	7,195	362	4.398
Oakland township	347	9,886	4,150	264.288	6.250	258.038	256	8.634	369	4,647
Penn township	488	11,594	2.481	306.213	4,000	302.213	398	17.067	398	7,257
Parker township	490	10,212	5.000	258,224	10,000	248,224	262	12,470	334	5,181
Summit township	326	10,391	3,300	298,730	19.000	279,730	298	11.267	501	6,283
Slippery Rock township	360	9,811	6.000	416,947	75.000	341,947	248	12.465	364	5.677
Venango township	374	10,451	4,700	223,435	4,500	218.935	242	8.192	330	4,411
Washington township	440	12.772	2.460	295.896	9,950	285,946	249	9,690	275	5.133
Winfield township	380	12,408	2,400	249.971	2.000	247.971	241	10.277	383	4.661
Worth township	432	12,272	1.465	312,161	11.000	301,161	274	11,087	433	5.066
Butler borough	2,713	671	.....	2,284.004	242,600	2,041.404	434	24.098	174	2,527

BUTLER COUNTY—CONTINUED.

NAMES OF ASSESSMENT DISTRICTS.	Taxables	Cleared land (acres).	Timber land (acres).	Value of all real estate.	Value of real estate exempt from taxation.	Value of real estate taxable.	Number and value of horses, mares, geldings and mules over the age of four years.		Number and value of neat cattle over the age of four years.	
							No.	Value.	No.	Value.
Centreville borough,	180	324	.....	$125,074	$46,590	$78,574	60	$2,335	38	$887
Evans City borough,	202	61	5	92,773	10,000	82,773	105	4,790	19	252
Fairview borough,	122	70	.....	37,378	6,500	30,878	38	1,270	47	652
Harmony borough,	232	50	.....	107,576	9,000	98,576	76	3,380	26	415
Harrisville borough,	106	327	.....	60,707	6,000	54,707	49	2,580	49	677
Karns City borough,	107	194	.....	21,060	.....	21,060	40	2,215	32	640
Millerstown borough,	330	140	.....	100,930	15,000	85,930	121	4,490	82	1,387
Prospect borough,	136	608	.....	57,658	6,300	51,358	53	2,340	62	996
Petrolia borough,	168	121	.....	42,474	8,000	34,474	52	2,980	37	736
Portersville borough,	59	370	.....	40,080	2,050	38,030	32	1,435	29	440
Sunbury borough,	95	163	23	49,800	12,500	37,300	35	1,615	25	440
Saxonburg borough,	136	222	10	90,149	5,500	84,649	62	3,224	43	676
Zellenople borough,	216	112	.....	121,636	9,000	112,636	95	5,260	30	575
Total,	17,464	365,672	104,038	$12,702,202	$694,630	$12,007,572	10,410	$451,421	13,912	$196,023

NAMES OF ASSESSMENT DISTRICTS.	Value of salaries and emoluments of office, offices, posts of profit, professions, trades and occupations.	Aggregate value of all property taxable for county purposes at the rate of five mills on the dollar.	Aggregate amount of county tax assessed at the rate of five mills on the dollar.	Amount of money at interest, including mortgages, judgments, bonds, notes, stocks, etc.	Value of stages omnibuses, hacks, cabs, etc.	Aggregate value of property taxable for state purposes, including money at interest, stages, omnibuses, hacks, cabs, etc.	Aggregate amount of state tax assessed.	Debt of county.
Adams township.	$21,200	$427,037	$2,135 19	$116,168	$600	$116,768	$467 07	.....
Allegheny township,	4.980	254,744	1,273 72	9,550	.....	9,550	38 20	.....
Buffalo township,	3,750	380,270	1,901 36	27 316	.....	27,316	109 26	.....
Brady township,	2.870	211,540	1,057 70	25.556	.....	25,556	102 22	.....
Butler township,	8,225	328,730	1.643 65	42,440	.....	42.440	169 76	.....
Clinton township.	3,495	350.800	1,754 00	17,914	.....	17,914	71 66	.....
Clay township,	4 135	318,996	1,594 98	16,407	.....	16.407	65 63	.....
Centre township,	2,335	275,457	1,377 27	17,112	.....	17,112	68 44	.....
Cranberry township.	2.800	343,003	1,715 01	34.085	.....	34,085	136 34	.....
Cherry township,	6,559	295,805	1,479 02	18,406	.....	18,406	73 62	.....
Connoquenessing township,	10,525	304.593	1.522 97	81,952	.....	81,952	327 81	.....
Clearfield township,	1,430	235,767	1,178 84	26,289	.....	26,289	105 16	.....
Concord township,	1.840	288.355	1.441 77	4,000	.....	4.000	16 00	.....
Donegal township.	9,035	264,610	1.323 05	69,979	.....	69.979	279 92	.....
Forward township,	16,555	362,502	1.812 51	205 341	.....	205,341	821 36	.....
Fairview township,	12.560	320.572	1.602 86	57.256	.....	57.256	229 02	.....
Franklin township,	2.200	289,909	1,449 55	21,631	.....	21.631	86 52	.....
Jefferson township,	8.110	346,880	1,734 40	91.470	.....	91.470	365 88	.....
Jackson township,	5.215	319,486	1,597 43	43,900	.....	43,900	175 60	.....
Lancaster township,	2,345	283,774	1.418 87	31,483	.....	31,483	125 93	.....
Marion township,	1,725	253.706	1,268 53	19,685	.....	19,685	78 74	.....
Mercer township.	3,150	154,189	770 94	14.331	.....	14,331	57 32	.....
Middlesex township,	5,680	375,326	1.876 62	73,164	.....	73,164	292 67	.....
Muddy Creek township,	3,150	253,543	1,267 72	7,147	.....	7.147	28 59	.....
Oakland township,	3,620	274,939	1,374 69	41,243	.....	41,243	164 97	.....
Penn township,	14.663	341,200	1,706 00	120,550	.....	120,550	482 20	.....
Parker township,	13.925	279,800	1,399 00	41.550	.....	41,550	166 20	.....
Summit township.	2,395	299,675	1,498 38	50.707	.....	50,707	202 82	.....
Slippery Rock township,	3,529	363,618	1,818 09	38,316	.....	38,316	153 26	.....
Venango township,	4,440	235.978	1,179 89	6,372	.....	6.372	25 48	.....
Washington township,	3.630	304,399	1,521 99	36,398	.....	36.398	145 59	.....
Winfield township.	6.570	269,479	1,347 39	65,512	.....	65,512	262 05	.....
Worth township,	1,625	318.939	1,594 69	28,752	.....	28,752	115 00	.....
Butler borough.	107.325	2,175,354	10.876 77	522,929	2,210	525.139	2.100 55	.....
Centreville borough,	4,860	86.656	433 28	27,162	310	27,472	109 88	.....
Evans City borough,	10,265	98,080	490 40	120.546	.....	120,546	482 18	.....

BUTLER COUNTY—CONTINUED.

NAMES OF ASSESSMENT DISTRICTS.	Value of salaries and emoluments of office, offices, posts of profit, professions, trades and occupations.	Aggregate value of all property taxable for county purposes at the rate of five mills on the dollar.	Aggregate amount of county tax assessed at the rate of five mills on the dollar.	Amount of money at interest, including mortgages, judgments, bonds, notes, stocks, etc,	Value of stages, omnibuses, hacks, cabs, etc.	Aggregate value of property taxable for state purposes, including money at interest, stages, omnibuses, hacks, cabs, etc.	Aggregate amount of state tax assessed.	Debt of county.
Fairview borough	$3,225	$36,025	$180 12	$26,546	$25	$26,571	$106 28	.....
Harmony borough	7,795	110,166	550 83	23,078	410	23,488	93 95	.....
Harrisville borough	3,230	61,194	305 97	96,309	.....	96,309	385 24	.....
Karns City borough	4,310	28,225	141 13	3,470	.....	3,470	13 88	.....
Millerstown borough	12,010	103,817	519 09	60,129	.....	60,129	240 52	.....
Prospect borough	3,400	58,094	290 47	25,106	.....	25,106	100 42	.....
Petrolia borough	5,795	43,985	219 93	6,088	575	6,663	26 65	.....
Portersville borough	1,925	41,830	209 16	9,450	.....	9,450	37 80	.....
Sunbury borough	2,340	41,695	208 48	19,818	.....	19,818	79 27	.....
Saxonburg borough	5,520	94,069	470 35	92,256	.....	92,256	369 02	.....
Zelienople borough	11,925	130,396	651 98	87,529	.....	87,529	350 12	.....
Total	$382,191	$13,037,207	$65,186 04	$2,622,398	$4,130	$2,626,528	$10,506 05	$10,000 00

CAMBRIA COUNTY.

Names of Assessment Districts.	Taxables.	Cleared land (acres).	Timber land (acres).	Value of all real estate.	Value of real estate exempt from taxation.	Value of real estate taxable.	Number and value of horses, mares, geldings and mules over the age of four years.		Number and value of neat cattle over the age of four years.	
							No.	Value.	No.	Value.
Adams township,	294	.....	.....	$386,763	.....	$386,763	264	$9,282	378	$4,536
Allegheny township,	308	.....	.....	368,000	.....	368,000	326	9,280	376	3,760
Ashville borough,	81	.....	.....	57,551	.....	57,551	16	360	30	300
Barr township,	202	.....	.....	253,014	.....	253,014	194	3,698	325	2,668
Blacklick township,	145	.....	.....	200,362	.....	200,362	125	3,176	209	1,994
Cambria township,	260	.....	.....	337,769	.....	337,769	274	14,800	452	6,771
Carrollton borough,	157	.....	.....	130,499	.....	130,499	86	2,840	70	840
Carroll township,	300	.....	.....	414,062	.....	414,062	260	6,168	389	3,890
Chest township,	90	.....	.....	124,265	.....	124,265	100	3,887	167	1,942
Chest Springs borough,	65	.....	.....	41,303	.....	41,303	31	895	27	324
Clearfield township,	260	.....	.....	241,618	.....	241,618	247	5,662	367	4,015
Conemaugh township,	172	.....	.....	205,793	.....	205,793	91	2,598	197	2,364
Coopersdale borough,	157	.....	.....	166,061	.....	166,061	22	650	22	330
Croyle township,	388	.....	.....	424,247	.....	424,247	173	4,190	216	2,166
Dale borough,	260	.....	.....	213,812	.....	213,812	31	775	24	278
Dean township,	125	.....	.....	125,058	.....	125,058	69	4,270	63	945
East Taylor township,	126	.....	.....	144,144	.....	144,144	81	1,940	120	1,200
East Conemaugh borough,	310	.....	.....	359,634	.....	359,634	31	1,149	31	320
Ebensburg—East ward,	112	.....	.....	93,829	.....	93,829	29	2,075	44	430
Do. West ward,	198	.....	.....	272,927	.....	272,927	78	4,545	77	1,266
Elder township,	220	.....	.....	170,145	.....	170,145	161	3,701	177	1,790
Franklin borough,	145	.....	.....	168,972	.....	168,972	13	630	27	324
Gallitzin borough,	605	.....	.....	435,058	.....	435,058	96	3,323	126	1,512
Gallitzin township,	310	.....	.....	255,223	.....	255,223	144	6,595	134	1,608
Hastings borough,	275	.....	.....	132,957	.....	132,957	58	2,115	56	562
Jackson township,	225	.....	.....	327,398	.....	327,398	239	7,242	283	3,396
Johnstown city—1st ward,	485	.....	.....	807,814	.....	807,814	44	1,585	.....	.....
Do. 2d ward,	210	.....	.....	672,121	.....	672,121	30	1,115	.....	.....
Do. 3d ward,	145	.....	.....	678,742	.....	678,742	73	3,140	.....	.....
Do. 4th ward,	260	.....	.....	671,219	.....	671,219	34	1,190	8	96
Do. 5th ward,	460	.....	.....	542,331	.....	542,331	63	2,605	4	44
Do. 6th ward,	595	.....	.....	508,646	.....	508,646	44	1,477	22	264
Do. 7th ward,	435	.....	.....	494,499	.....	494,499	75	2,675	47	492
Do. 8th ward,	136	.....	.....	200,245	.....	200,245	29	1,130	9	135

CAMBRIA COUNTY—CONTINUED.

NAMES OF ASSESSMENT DISTRICTS.	Taxables.	Cleared land (acres).	Timber land (acres).	Value of all real estate.	Value of real estate exempt from taxation.	Value of real estate taxable.	Number and value of horses, mares, geldings and mules over the age of four years.		Number and value of neat cattle over the age of four years.	
							No.	Value.	No.	Value.
Johnstown city—9th ward,	510	.....	.....	$423,904	.....	$423,904	45	$1,830	32	$384
Do. 10th ward,	405	.....	.....	574,351	.....	574,351	66	2,290	17	204
Do. 11th ward,	200	.....	.....	273,179	.....	273,179	11	465	7	70
Do. 12th ward,	330	.....	.....	115,538	.....	115,538	12	300	35	420
Do. 13th ward,	320	.....	.....	229,594	.....	229,594	9	225	12	144
Do 14th ward,	260	.....	.....	2,168,419	.....	2,168,419	51	1,730	3	30
Do. 15th ward,	225	.....	.....	207,017	.....	207,017	39	1,160	.....	.....
Do. 16th ward,	655	.....	.....	308,492	.....	308,492	20	570	50	600
Do. 17th ward,	440	.....	.....	893,678	.....	893,678	21	1,240	21	210
Lilly borough,	233	.....	.....	122,654	.....	122,654	61	2,665	54	704
Loretto borough,	60	.....	.....	75,660	.....	75,660	24	750	30	325
Lower Yoder township,	315	.....	.....	481,376	.....	481,376	69	3,280	121	2,400
Morrellville—1st ward,	310	.....	.....	300,152	.....	300,152	34	1,035	32	320
Do. 2d ward,	225	.....	.....	249,607	.....	249,607	27	1,180	37	444
Do. 3d ward,	200	.....	.....	246,004	.....	246,004	31	1,285	26	390
Munster township,	130	.....	.....	156,698	.....	156,698	133	3,965	196	1,952
Portage borough,	150	.....	.....	135,158	.....	135,158	27	2,060	41	615
Portage township,	250	.....	.....	284,500	.....	284,500	133	4,345	151	1,812
Reade township,	525	.....	.....	462,391	.....	462,391	232	8,772	290	2,955
Richland township,	305	.....	.....	343,066	.....	343,066	221	7,752	427	4,918
South Fork borough,	415	.....	.....	223,875	.....	223,875	77	4,440	40	1,005
Stony Creek township,	230	.....	.....	253,582	.....	253,582	92	4,192	199	2,391
Summerhill township,	150	.....	.....	232,135	.....	233,135	119	3,125	174	1,750
Susquehanna township,	275	.....	.....	347,766	.....	347,766	172	5,080	337	3,404
Tunnelhill borough,	146	.....	.....	97,058	.....	97,058	19	494	45	540
Upper Yoder township,	315	.....	.....	502,443	.....	502,443	147	7,080	187	2,246
Washington township,	380	.....	.....	695,739	.....	695,739	176	10,076	259	5,180
West Taylor township.	275	.....	.....	230,912	.....	230,912	142	3,430	191	1,910
White township,	130	.....	.....	173,810	.....	173,810	94	325	148	1,540
Wilmore borough,	84	.....	.....	48,482	.....	48,482	16	795	23	345
	16,964	.....	.....	$21,483,420	.....	$21,483,420	5,951	$206,699	7,662	$89,770

CAMBRIA COUNTY—CONTINUED.

NAMES OF ASSESSMENT DISTRICTS.	Value of salaries and emoluments of office, offices, posts of profit, professions, trades and occupations.	Aggregate value of all property taxable for county purposes at the rate of four and one-half mills on the dollar.	Aggregate amount of county tax assessed at the rate of four and one-half mills on the dollar.	Amount of money at interest, including mortgages, judgments, bonds, notes, stocks, etc.	Value of stages, omnibuses, hacks, cabs, etc.	Aggregate value of property taxable for state purposes, including money at interest, stages, omnibuses, hacks, cabs, etc.	Aggregate amount of state tax assessed.	Debt of county.
Adams township,	$15,070	$415,651	$1,870 43	$41,520	.....	$41,520	$166 10	.....
Allegheny township,	8,940	389,980	1,754 93	19,397	.....	19,397	77 60	.....
Ashville borough,	9,580	67,791	305 06	1,140	.....	1,140	4 56	.....
Barr township,	7,160	266,540	1,199 43	9,450	.....	9,450	37 80	.....
Blacklick township,	5,550	211,082	949 87	18,680	.....	18,680	74 75	.....
Cambria township,	7,320	366,660	1,649 97	17,375	.....	17,375	69 50	.....
Carrollton borough,	19,700	153,878	692 45	25,555	$811	26,366	105 50	.....
Carroll township,	10,820	434,940	1,957 23	23,560	.....	23,560	94 25	.....
Chest township,	2,400	132,494	596 23	9,170	.....	9,170	36 68	.....
Chest Springs borough,	6,900	49,422	222 40	1,367	.....	1,367	5 50	.....
Clearfield township,	9,810	261,105	1,174 97	1,010	.....	1,010	4 05	.....
Conemaugh township,	11,580	222,335	1,000 51	20,993	.....	20,993	84 00	.....
Coopersdale borough,	16,330	183,371	825 17	3,082	.....	3,082	12 34	.....
Croyle township,	28,570	459,173	2,066 27	9,042	.....	9,042	36 17	.....
Dale borough,	24,210	239,075	1,075 84	9,105	.....	9,105	36 42	.....
Dean township,	10,280	140,553	632 49	.....	.....	.....	.....	.....
East Taylor township,	7,590	154,874	696 93	893	.....	893	3 58	.....
East Conemaugh borough,	42,690	403,793	1,817 07	8,195	.....	8,195	32 78	.....
Ebensburg—East ward,	14,900	111,234	500 55	42,585	100	42,685	170 75	.....
Do. West ward,	25,240	303,978	1,367 90	112,675	1,325	114,000	456 00	.....
Elder township,	14,780	190,416	856 87	14,795	.....	14,795	59 18	.....
Franklin borough,	15,490	185,416	834 37	.....	.....	.....	.....	.....
Gallitzin borough,	59,360	499,253	2,246 64	13,335	150	13,485	53 94	.....
Gallitzin township,	23,700	287,126	1,292 25	3,023	.....	3,023	12 10	.....
Hastings borough,	29,280	164,914	742 11	4,811	300	5,111	20 45	.....
Jackson township,	9,700	347,736	1,564 81	4,540	.....	4,540	18 18	.....
Johnstown city—1st ward,	60,820	870,219	3,915 98	72,537	.....	72,537	290 15	.....
Do. 2d ward,	31,600	704,836	3,171 76	127,798	.....	127,798	511 20	.....
Do. 3d ward,	26,050	707,932	3,185 69	64,280	705	64,985	259 94	.....
Do. 4th ward,	32,300	704,805	3,171 62	100,067	100	100,167	400 68	.....
Do. 5th ward,	64,180	609,160	2,741 22	53,150	.....	53,150	212 60	.....
Do. 6th ward,	65,560	575,947	2,591 76	81,365	.....	81,365	325 46	.....
Do. 7th ward,	47,930	545,596	2,455 18	18,487	.....	18,487	73 95	.....
Do. 8th ward,	13,110	214,620	965 79	47,055	.....	47,055	188 22	.....

CAMBRIA COUNTY—CONTINUED.

NAMES OF ASSESSMENT DISTRICTS.	Value of salaries and emoluments of office, offices, posts of profit, professions, trades and occupations.	Aggregate value of all property taxable for county purposes at the rate of four and one-half mills on the dollar.	Aggregate amount of county tax assessed at the rate of four and one-half mills on the dollar.	Amount of money at interest, including mortgages, judgments, bonds, notes, stocks, etc.	Value of stages, omnibuses, hacks, cabs, etc.	Aggregate value of property taxable for state purposes, including money at interest, stages, omnibuses, hacks, cabs, etc.	Aggregate amount of state tax assessed.	Debt of county.
Johnstown city—9th ward,	$52,740	$478,858	$2,154 86	$38,810	. . . . .	$38,810	$155 24	. . . . .
Do. 10th ward,	35,320	612,165	2,754 74	4,170	. . . . .	4,170	16 68	. . . . .
Do. 11th ward,	19,140	292,854	1,317 84	2,370	. . . . .	2,370	9 48	. . . . .
Do. 12th ward,	29,880	146,138	657 62	. . . . .	. . . . .	. . . . .	. . . . .	. . . . .
Do. 13th ward,	29,160	259,123	1,166 05	3,500	. . . . .	3,500	14 00	. . . . .
Do. 14th ward,	22,430	2,192,609	9,866 74	2,635	. . . . .	2,635	10 54	. . . . .
Do. 15th ward,	21,420	229,597	1,033 18	2,920	. . . . .	2,920	11 68	. . . . .
Do. 16th ward,	55,630	365,292	1,643 81	8,758	. . . . .	8,758	35 03	. . . . .
Do. 17th ward,	51,430	946,558	4,259 51	36,265	. . . . .	36,265	145 06	. . . . .
Lilly borough,	24,660	150,683	678 07	4,648	. . . . .	4,648	18 60	. . . . .
Loretto borough,	6,690	83,425	375 41	51,092	$333	51,425	205 70	. . . . .
Lower Yoder township,	28,320	515,376	2,319 19	3,320	. . . . .	3,320	13 28	. . . . .
Morrellville—1st ward,	29,540	331,047	1,489 76	9,497	. . . . .	9,497	37 98	. . . . .
Do. 2d ward,	22,080	273,311	1,229 90	9,243	. . . . .	9,243	36 97	. . . . .
Do. 3d ward,	19,670	267,349	1,203 07	10,967	. . . . .	10,967	43 87	. . . . .
Munster township,	3,388	166,003	747 01	10,893	. . . . .	10,893	43 57	. . . . .
Portage borough,	14,810	152,643	686 89	2,677	. . . . .	2,677	10 70	. . . . .
Portage township,	18,890	309,547	1,392 96	2,882	. . . . .	2,882	11 53	. . . . .
Reade township,	42,040	516,158	2,322 71	12,523	. . . . .	12,523	50 09	. . . . .
Richland township,	14,940	370,676	1,668 04	62,685	. . . . .	62,685	250 74	. . . . .
South Fork borough,	38,400	267,720	1,204 74	8,318	. . . . .	8,318	33 27	. . . . .
Stony Creek township,	19,280	279,445	1,257 50	18,647	. . . . .	18,647	74 59	. . . . .
Summerhill township,	4,170	241,180	1,085 13	2,670	. . . . .	2,670	10 68	. . . . .
Susquehanna township,	10,170	366,420	1,648 89	6,825	. . . . .	6,825	27 30	. . . . .
Tunnelhill borough,	12,140	110,232	496 04	565	. . . . .	565	2 26	. . . . .
Upper Yoder township,	27,100	538,869	2,424 91	43,775	. . . . .	43,775	175 10	. . . . .
Washington township,	26,750	737,745	3,319 85	36,085	425	36,510	146 04	. . . . .
West Taylor township,	20,400	256,652	1,154 93	2,233	. . . . .	2,233	8 93	. . . . .
White township,	6,570	182,245	820 10	6,490	. . . . .	6,490	25 96	. . . . .
Wilmore borough,	9,370	58,992	265 46	21,300	250	21,550	86 20	. . . . .
	$1,495,028	$23,274,917	$104,736 66	$1,406,800	$4,499	$1,411,299	$5,645 45	$30,000 00

CAMERON COUNTY.

Names of Assessment Districts.	Taxables.	Cleared land (acres).	Timber land (acres).	Value of all real estate.	Value of real estate exempt from taxation.	Value of real estate taxable.	Number and value of horses, mares, geldings and mules over the age of four years.		Number and value of neat cattle over the age of four years.	
							No.	Value.	No.	Value.
Driftwood borough.	154	.....	435	$45,216	$8,000	$37,216	14	$355	30	$360
Emporium—East ward,	244	.....	.....	64,547	9,000	55,547	28	900	20	240
Do. Middle ward,	287	.....	.....	123,135	32,600	90,535	39	1,480	12	144
Do. West ward.	248	.....	.....	63,587	1,000	62,587	42	1,485	16	192
Grove township,	214	1,726	36,541	135,597	7,500	128,097	55	2,025	91	1,178
Gibson township.	307	2,484	42,661	113,552	5,900	107,652	146	4,374	146	1,759
Lumber township,	251	1,881	29,457	111,282	15,150	96,132	110	3,065	113	1,382
Portage township,	59	225	7,724	27,421	300	27,121	24	775	21	278
Shippen township,	341	2,172	72,563	317,657	6,300	311,357	270	8,250	253	3,344
Total,	2,105	8,488	189,381	$1,001,994	$85,750	$916,244	728	$22,709	702	$8,877

CAMERON COUNTY—CONTINUED.

NAMES OF ASSESSMENT DISTRICTS.	Value of salaries and emoluments of office, offices, posts of profit, professions, trades and occupations.	Aggregate value of all property taxable for county purposes at the rate of nineteen and one-half mills on the dollar.	Aggregate amount of county tax assessed at the rate of nineteen and one-half mills on the dollar.	Amount of money at interest, including mortgages, judgments, bonds, notes, stocks, etc.	Value of stages, omnibuses, hacks, cabs, etc.	Aggregate value of property taxable for state purposes, including money at interest, stages, omnibuses, hacks, cabs, etc.	Aggregate amount of state tax assessed.	Debt of county.
Driftwood borough,	$6,035	$43,966	$857 34	$17,772 26	.....	$17,772 26	$71 08	.....
Emporium—East ward,	10,025	66,712	1,304 96	13,808 87	.....	13,808 87	55 24	.....
Do. Middle ward,	12,610	104,769	2,042 99	24,211 86	.....	24,211 86	96 85	.....
Do. West ward,	9,540	73,804	1,439 17	20,086 76	.....	20,086 76	80 35	.....
Grove township,	6,885	138,185	2,694 60	6,885 33	.....	6,885 33	27 54	.....
Gibson township,	5,995	119,780	2,335 71	33,842 70	.....	33,842 70	135 37	.....
Lumber township,	9,280	109,859	2,142 25	16,299 65	.....	16,299 65	65 20	.....
Portage township,	2,085	30,259	590 05	5,057 17	.....	5,057 17	20 23	.....
Shippen township,	9,425	332,376	6,481 27	15,399 64	.....	15,399 64	61 59	.....
Total,	$71,880	$1,019,710	$19,888 34	$153,364 24	.....	$153,364 24	$613 44	$29,000 00

CARBON COUNTY.

Names of Assessment Districts.	Taxables.	Cleared land (acres)	Timber land (acres).	Value of all real estate.	Value of real estate exempt from taxation.	Value of real estate taxable.	Number and value of horses, mares, geldings and mules over the age four years.		Number and value of neat cattle over the age of four years.	
							No.	Value.	No.	Value.
Banks township—Audenried district	591	196	756	$104.412	$8.500	$95.912	82	$2.460	17	$170
Do. Beaver Meadow district	1.046	1,074	4,132	134.330	7,650	126.680	141	4.342	37	370
Do. Jeanesville district	106	243	827	20.775	.....	20.775	33	990	10	100
East Mauch Chunk borough	621	249	569	217,971	10,000	207,971	65	1.013	38	304
East Side borough	69	73	81	9,499	1.400	8,099	1	30	22	220
East Penn township	319	8,263	3.553	71,585	1,500	70.085	181	4.483	244	1,909
Franklin township	612	6.594	2.609	142.286	2.000	140 286	219	6,358	249	2,044
Kidder township—North district	42	486	9.901	18,489	1,000	17,489	26	780	80	800
Kidder township—South district	79	930	14,611	17.126	.....	17.126	34	910.	62	620
Lansford borough—East ward	395	300	.....	112,866	10,500	102.366	48	1,200	7	70
Do. Middle ward	253	184	.....	114.957	10,000	104,957	17	440	3	30
Do. West ward	448	441	.....	181.590	15,000	166.590	35	875	7	70
Lehighton borough	898	620	.....	336,522	35.500	301.022	148	3.718	58	424
Lower Towamensing township—Millport district	243	5,299	250	52.493	.....	52,493	132	3,050	159	1,590
Do. Bowmanstown district	174	1.566	.....	30,757	.....	30,757	49	995	51	510
Do. Little Gap district	141	7,506	613	37 413	3.000	34.413	114	2,355	117	1,170
Lausanne township	58	450	4.062	9,907	.....	9,907	40	895	37	296
Lehigh township	185	2.968	10.163	24,152	.....	24.152	66	1.294	87	696
Mauch Chunk borough—1st ward	749	.....	120	462,786	54.500	408.286	89	3.400	5	70
Do. 2d ward	645	5	500	167.221	15.000	152,221	57	1,628	8	61
Mauch Chunk township—Nesquehoning district	659	97	4,777	365,964	14.300	351.664	130	3,900	5	50
Do. Bloomingdale district	85	698	1.764	7.810	.....	7.810	20	450	34	156
Do. Hackelbernie district	74	256	1,897	9,991	.....	9,991	19	445	33	330
Mahoning township—Mahoning district	377	8,496	1,782	107.835	5.000	102,835	307	5.917	451	2.964
Mahoning township—Packerton district	273	4.839	14	121.264	.....	121.264	25	685	10	220
Packer township	161	5,469	14,057	68,507	.....	68.507	166	3,960	183	1.830
Penn Forest township	163	8,619	25.698	35,980	.....	35,980	88	2,600	143	1.430
Parryville borough	165	790	201	81,588	6,150	75.438	82	2,660	85	1.086
Summit Hill borough	692	.....	2,330	311.873	10,800	301,073	204	5,633	8	80
Towamensing township	250	14,982	7.101	79,866	.....	79,866	223	5,936	261	2,610
Weatherly borough	911	1,471	57	264,602	15,000	249,602	73	1,894	91	907
Weissport borough	163	.....	.....	58,458	2.100	56.358	44	1,265	5	40
Total	11.647	83.164	112,425	$3.780,875	$228,900	$3,551,975	2,958	$76.561	2.607	$23,227

CARBON COUNTY—CONTINUED.

NAMES OF ASSESSMENT DISTRICTS.	Value of salaries and emoluments of office, offices, posts of profit, professions, trades and occupations.	Aggregate value of all property taxable for county purposes at the rate of nine mills on the dollar.	Aggregate amount of county tax assessed at the rate of nine mills on the dollar.	Amount of money at interest, including mortgages, judgments, bonds, notes, stocks, etc.	Value of stages, omnibuses, hacks, cabs, etc.	Aggregate value of property taxable for state purposes, including money at interest, stages, omnibuses, hacks, cabs, etc.	Aggregate amount of state tax assessed.	Debt of county—Bonded indebtedness.
Banks township—Audenried district,	$43,366	$141,908	$1,277 17	$7,570	.....	$7,570	$30 28	.....
Do. Beaver Meadow district,	65,665	197,057	1,773 51	9,100	.....	9,100	36 40	.....
Do. Jeanesville district,	6,990	28,855	259 70	.....	.....	.....	.....	.....
East Mauch Chunk borough,	69,474	278,762	2,508 86	47,035	.....	47,035	188 14	.....
East Side borough,	4,050	12,399	111 59	.....	.....	.....	.....	.....
East Penn township,	10,470	86,947	782 52	43,483	.....	43,483	173 93	.....
Franklin township,	33,400	182,088	1,638 80	6,605	.....	6,605	26 42	.....
Kidder township—North district,	4,952	24,021	216 19	7,029	.....	7,029	28 12	.....
Do. South district,	4,700	23,356	210 20	5,538	.....	5,538	22 15	.....
Lansford borough—East ward,	34,773	138,409	1,245 58	6,800	.....	6,800	27 20	.....
Do. Middle ward,	24,990	130,417	1,173 75	20,950	.....	20,950	83 80	.....
Do. West ward,	31,700	199,235	1,793 12	15,950	.....	15,950	63 80	.....
Lehighton borough,	73,710	378,874	3,409 87	208,433	$1,200	209,633	838 53	.....
Lower Towamensing township—Millport district,	14,470	71,603	644 43	14,500	.....	14,500	58 00	.....
Do. Bowmanstown dist.,	8,975	41,237	371 13	20,850	.....	20,850	83 40	.....
Do. Little Gap district,	5,005	42,943	386 49	22,702	.....	22,702	90 81	.....
Lausanne township,	1,850	12,948	116 53	.....	.....	.....	.....	.....
Lehigh township,	8,380	34,522	310 70	6,715	.....	6,715	26 86	.....
Mauch Chunk borough—1st ward,	53,507	465,263	4,187 37	837,834	3,050	840,884	3,363 54	.....
Do. 2d ward,	53,004	206,914	1,862 23	84,513	.....	84,513	338 05	.....
Mauch Chunk township—Nesquehoning district,	40,500	396,114	3,565 03	2,600	.....	2,600	10 40	.....
Do. Bloomingdale district,	2,010	10,426	93 83	1,500	.....	1,500	6 00	.....
Do. Hackelbernie district,	3,560	14,326	128 93	1,000	.....	1,000	4 00	.....
Mahoning township—Mahoning district,	10,340	122,056	1,098 50	38,876	.....	38,876	155 50	.....
Mahoning township—Packerton district,	19,885	142,054	1,278 49	18,821	.....	18,821	75 28	.....
Packer township,	6,075	80,372	723 35	6,225	.....	6,225	24 90	.....
Penn Forest township,	8,140	48,150	433 35	19,660	.....	19,660	78 64	.....
Parryville borough,	11,705	90,889	818 00	12,160	.....	12,160	48 64	.....
Summit Hill borough,	41,420	348,206	3,133 85	14,620	.....	14,620	58 48	.....
Towamensing township,	7,370	95,782	862 04	17,775	.....	17,775	71 10	.....
Weatherly borough,	79,946	332,349	2,991 14	30,632	.....	30,632	122 53	.....
Weissport borough,	13,255	70,918	638 26	61,304	183	61,487	245 95	.....
Total,	$797,637	$4,449,400	$40,044 61	$1,590,780	$4,433	$1,595,213	$6,380 85	$24,000 00

CENTRE COUNTY.

Names of Assessment Districts.	Taxables.	Cleared land (acres).	Timber land (acres).	Value of all real estate.	Value of real estate exempt from taxation.	Value of real estate taxable.	Number and value of horses, mares, geldings and mules over the age of four years.		Number and value of neat cattle over the age of four years.	
							No.	Value.	No.	Value.
Bellefonte borough—North ward,	554	.....	.....	$802,900	$50,000	$752,900	95	$6,355	79	$1,400
Do. South ward,	443	.....	.....	471,419	51,000	420,419	87	4,285	44	652
Do. West ward.	227	.....	.....	198,275	11,500	186,775	39	2,025	24	460
Centre Hall borough.	185	86	7	119,050	21,500	97,550	58	3,540	25	360
Howard borough.	212	156	.....	104,360	7,300	97,060	57	3,155	44	621
Milesburg borough.	210	.....	.....	98,580	14,400	84,180	31	1,870	51	784
Millheim borough,	260	707	30	160,425	20,700	139,725	78	4,605	68	1,034
Philipsburg borough—1st ward.	316	.....	.....	234,100	40,500	193,600	51	3,525	41	729
Do. 2d ward,	533	.....	.....	305,675	15,000	290,675	115	7,050	43	645
Do. 3d ward.	271	.....	.....	152,462	30,000	122,462	46	2,360	50	700
South Philipsburg borough,	182	.....	.....	37,120	.....	37,120	8	455	25	324
Unionville borough,	150	76	.....	79,285	11,500	67,785	18	1,105	35	497
Benner township,	388	11,713	2,676	454,196	3,500	450,696	309	15,670	369	5,292
Boggs township,	622	10,491	4,106	305,500	15,800	289,700	290	18,265	299	5,882
Burnside township,	151	2,226	7,304	47,243	3,900	43,343	75	3,910	94	1,374
College township.	569	5,556	1,426	975,927	424,000	551,927	310	16,590	402	5,362
Curtin township,	170	3,629	3,031	52,058	3,200	48,858	100	5,430	138	1,571
Ferguson township,	541	16,825	4,474	636,579	28,000	608,579	421	23,552	521	6,871
Gregg township,	647	12,279	10,525	667,582	28,300	639,282	470	25,728	607	8,210
Haines township.	511	8,666	11,478	540,206	23,065	517,141	380	23,813	507	7,672
Half Moon township,	212	6,046	3,116	297,693	12,200	285,493	151	9,085	203	3,284
Harris township,	331	6,686	3,269	360,050	24,350	335,700	257	12,310	232	3,546
Howard township.	315	5,592	3,690	170,395	7,000	163,395	79	4,389	214	3,032
Huston township.	235	5,852	6,551	101,773	12,300	89,473	84	4,730	187	2,569
Liberty township,	408	6,322	2,691	208,374	8,025	200,349	152	9,085	232	3,402
Marion township.	186	6,494	2,722	303,492	14,200	289,292	202	12,705	225	3,132
Miles township,	541	9,425	7,547	510,374	11,475	498,899	448	25,321	486	6,884
Patton township,	294	8,145	3,082	330,140	18,000	312,140	190	11,415	232	3,351
Penn township.	381	5,334	5,694	353,559	8,175	345,384	189	11,900	256	3,776
Potter township.	581	17,308	10,744	725,103	19,500	705,603	544	29,670	584	7,691
Rush township,	656	1,140	583	203,745	12,350	191,395	144	6,750	245	3,430
Snow Shoe township,	492	4,151	4,178	172,595	20,500	152,095	187	10,015	200	2,976
Spring township,	808	9,944	2,681	804,534	13,800	790,734	251	15,140	310	4,154
Taylor township,	163	3,740	5,406	77,469	4,000	73,469	108	4,840	159	2,183

CENTRE COUNTY—CONTINUED.

NAMES OF ASSESSMENT DISTRICTS.	Taxables.	Cleared land (acres).	Timber land (acres).	Value of all real estate.	Value of real estate exempt from taxation.	Value of real estate taxable.	Number and value of horses, mares, geldings and mules over the age of four years.		Number and value of neat cattle over the age of four years.	
							No.	Value.	No.	Value.
Union township,	254	6,865	8,642	$129,835	$4,650	$125,185	179	$9,735	241	$5,227
Walker township,	423	10,064	3,609	499,683	22,000	477,683	289	15,928	351	4,889
Worth township,	258	4,062	4,845	85,807	8,150	77,657	115	5,030	180	2,418
Total,	13,680	189,580	124,107	$11,777,563	$1,023,840	$10,753,723	6,607	$371,246	8,003	$114,384

NAMES OF ASSESSMENT DISTRICTS.	Value of salaries and emoluments of office, offices, posts of profit, professions, trades and occupations.	Aggregate value of all property taxable for county purposes at the rate of three mills on the dollar.	Aggregate amount of county tax assessed at the rate of three mills on the dollar.	Amount of money at interest, including mortgages, judgments, bonds, notes, stocks, etc.	Value of stages, omnibuses, hacks, cabs, etc.	Aggregate value of property taxable for state purposes, including money at interest, stages, omnibuses, hacks, cabs, etc.	Aggregate amount of state tax assessed.	Debt of county.
Bellefonte borough—North ward,	$38,355	$799,010	$2,397 03	$799,965	$50	$800,015	$3,200 02	.....
Do. South ward,	26,900	452,256	1,356 77	71,973	.....	71,973	287 89	.....
Do. West ward,	11,905	201,165	603 49	50,989	.....	50,989	203 96	.....
Centre Hall borough,	10,205	111,655	334 97	63,505	.....	63,505	254 02	.....
Howard borough,	10,905	111,741	335 22	39,469	.....	39,469	157 88	.....

Milesburg borough.	7,570	94,404	283 21	11,706	.....	11,706	46 82	.....
Millheim borough,	13,400	158,764	476 29	52,813	.....	52,813	211 25	.....
Phillipsburg borough—1st ward,	21,715	219,569	658 71	45,690	.....	45,690	182 76	.....
Do. 2d ward.	31,210	329,580	988 74	32,421	.....	32,421	129 68	.....
Do. 3d ward.	18,735	144,257	432 77	8,385	.....	8,385	33 54	.....
South Philipsburg borough,	5,775	43,674	131 02	2,150	.....	2,150	8 60	.....
Unionville borough,	5,970	75,357	226 07	32,518	.....	32,518	130 07	.....
Benner township,	7,810	479,468	1,438 40	44,059	.....	44,059	176 24	.....
Boggs township.	15,660	329,507	988 52	38,829	.....	38,829	155 32	.....
Burnside township,	3,515	52,142	156 42	17,508	.....	17,508	70 03	.....
College township,	25,960	599,749	1,799 25	93,536	.....	93,536	374 15	.....
Curtin township,	3,365	59,224	177 67	3,785	.....	3,785	15 14	.....
Ferguson township,	15,432	654,434	1,963 30	61,182	.....	61,182	244 73	.....
Gregg township.	15,830	689,050	2,067 15	88,414	.....	88,414	353 66	.....
Haines township,	16,796	565,422	1,696 26	143,761	.....	143,761	575 05	.....
Half Moon township.	5,030	302,892	908 68	15,910	.....	15,910	63 64	.....
Harris township,	9,685	361,241	1,083 72	59,055	.....	59,055	236 22	.....
Howard township,	6,250	177,066	531 20	14,045	.....	14,045	56 18	.....
Huston township,	4,970	101,742	305 23	22,391	.....	22,391	89 57	.....
Liberty township,	8,490	221,326	663 98	35,281	.....	35,281	141 12	.....
Marion township,	3,520	308,649	925 95	25,457	.....	25,457	101 83	.....
Miles township.	14,175	545,279	1,635 84	159,388	.....	159,388	637 55	.....
Patton township,	7,805	334,711	1,004 13	25,142	.....	25,142	100 57	.....
Penn township,	8,545	369,605	1,108 82	40,063	.....	40,063	160 25	.....
Potter township,	11,235	754,199	2,262 60	61,709	.....	61,709	246 84	.....
Rush township,	21,090	222,665	667 99	4,024	.....	4,024	16 10	.....
Snow Shoe township.	26,125	191,211	573 63	16,133	.....	16,133	64 53	.....
Spring township,	23,150	833,158	2,499 47	97,094	.....	97,094	388 38	.....
Taylor township,	2,105	82,597	247 79	5,165	.....	5,165	20 66	.....
Union township,	2,385	140,532	421 60	16,668	.....	16,668	66 67	.....
Walker township,	9,430	507,930	1,523 79	56,877	.....	56,877	227 51	.....
Worth township,	5,500	90,605	271 82	14,162	.....	14,162	56 65	.....
Total,	$476,483	$11,715,836	$35,147 50	$2,371,222	$50	$2,371,272	$9,485 08	.....

CHESTER COUNTY.

Names of Assessment Districts.	Taxables.	Cleared land (acres).	Timber land (acres).	Value of all real estate.	Value of real estate exempt from taxation.	Value of real estate taxable.	Number and value of horses, mares, geldings and mules over the age of four years.		Number and value of neat cattle over the age of four years.	
							No.	Value.	No.	Value.
Atglen	143	.....	.....	$134,790	$4,000	$130,790	28	$1,485	17	$415
Birmingham	112	3,592	149	390,767	10,500	380,267	170	12,080	720	20,031
Bradford, East	224	8,291	668	931,199	3,700	927,499	328	20,460	971	24,325
Bradford, West	342	9,293	1,828	767,763	72,150	695,613	282	16,360	812	20,550
Brandywine, East	297	6,681	128	403,334	14,850	388,484	256	10,815	502	12,455
Brandywine, West	232	6,429	1,036	404,836	22,600	382,236	225	13,315	556	15,680
Caln	290	4,880	968	534,285	7,400	526,885	212	13,770	465	12,895
Caln, East	67	1,927	347	214,117	4,700	209,417	87	3,995	243	6,060
Caln, West	323	9,711	2,657	566,663	7,600	559,063	272	16,159	598	14,657
Charlestown	235	5,956	1,359	487,971	11,600	476,371	289	14,855	818	20,390
Coatesville	1,250	440	.....	1,709,590	124,600	1,584,990	208	16,350	23	615
Coventry, North	490	6,028	1,426	688,266	26,580	661,686	287	19,347	660	15,234
Coventry, South	160	3,483	876	282,809	7,500	275,309	150	8,590	375	10,650
Coventry, East	380	6,262	800	532,230	20,000	512,230	338	18,509	874	17,090
Downingtown, East ward	299	389	.....	415,899	28,000	387,899	105	6,700	20	500
Do. West ward	339	.....	.....	349,090	12,300	336,790	66	3,670	49	1,250
Easttown	432	4,401	425	1,015,650	16,100	999,550	256	17,020	371	10,116
Elk	230	5,287	717	332,706	7,100	325,606	250	13,065	247	6,322
Fallowfield, East	355	8,564	1,352	727,593	12,500	715,093	329	13,670	756	14,815
Fallowfield, West	330	8,935	1,268	570,979	10,050	560,929	327	16,080	756	18,815
Franklin	209	7,295	742	509,067	22,000	487,067	296	17,120	519	13,022
Goshen, East	222	5,686	680	607,903	11,250	596,653	289	18,115	746	18,880
Goshen, West	363	6,210	561	907,985	22,000	885,985	312	20,120	664	14,204
Highland	245	8,691	1,164	559,025	8,400	550,625	316	15,685	674	16,950
Honeybrook borough	208	378	.....	299,830	17,000	282,830	68	4,620	31	760
Honeybrook township	396	12,753	.....	742,976	4,175	738,801	402	24,050	771	17,680
Hopewell	57	1,068	42	68,775	1,200	67,578	36	2,275	57	1,425
Kennett borough	414	.....	.....	645,670	28,300	617,370	148	10,460	56	1,430
Kennett township	376	8,414	912	847,995	9,650	838,345	353	18,905	821	20,725
London Britain	159	4,308	596	369,721	12,000	357,721	199	9,580	386	9,085
Londonderry	208	5,979	609	426,490	20,400	406,090	216	10,263	540	11,455
London Grove	732	10,320	701	1,439,890	41,300	1,398,590	553	31,875	1,040	26,960
Malvern	236	.....	.....	374,100	12,200	361,900	88	3,445	72	1,085
Marlborough, East	390	8,050	843	825,050	11,100	813,950	360	20,670	703	18,895
Marlborough, West	306	7,775	767	724,472	9,500	714,972	328	14,850	981	20,080

Nantmeal, East	243	7,974	712	535.002	8,000	527,902	226	11,060	773	19.325
Nantmeal. West	298	7,655	803	560,807	22.000	538.807	255	12,280	668	17,250
New Garden	628	8.035	1,318	1,075,354	29,600	1,045,754	446	25,568	812	19,944
Newlin	175	6,173	906	506,891	3,100	503,791	211	11,900	671	14,788
New London	190	5,987	961	484,825	18,450	466,375	268	16,890	520	12,815
Nottingham. East	396	9,778	1.329	660,979	9,600	651.379	382	22,790	651	16.075
Nottingham, West	234	5.685	2.526	245,572	4,500	241,072	189	9,235	298	6,915
Oxford borough	468	.....	.....	847,060	62.000	785,060	122	7.115	45	1.065
Oxford, Upper	295	8.201	1,138	544,047	12,500	531.547	314	12,520	641	14.705
Oxford. Lower	349	9,804	1.144	834,378	214,800	619.578	314	14.180	627	12,421
Parkesburg	419	349	109	551,660	26,500	525.160	105	8,395	22	550
Penn	167	4,712	583	371,190	6,200	364,990	174	8.985	377	7,628
Pennsbury	234	5,556	493	578,575	8,700	569.875	211	10,130	783	16,325
Phœnixville. 1st ward	393	.....	.....	1.127.260	42.500	1.084,760	55	3,650	.....	.....
Do. 2d ward	636	.....	.....	600,560	27.000	573,560	54	3,230	43	1,240
Do. 3d ward	703	.....	.....	713.530	.....	713,530	128	6,390	39	975
Do. 4th ward	461	.....	.....	226,950	20,000	206,950	20	2.425	20	500
Do. 5th ward	302	.....	.....	485,200	18,000	467,200	7	450	10	250
Pikeland, East	229	4.948	326	481,745	8.900	472,845	241	14,260	637	15,925
Pikeland. West	237	5.159	302	503.937	39,000	464 937	267	10,755	719	18,325
Pocopson	133	4.384	347	355,530	6.400	349.130	161	8.980	458	9.290
Sadsbury	202	3.301	427	294,550	11,600	282,950	159	8.330	304	6.289
Sadsbury. West	210	6,060	415	407,476	1,999	405,477	204	13.584	526	13,107
Schuylkill	404	5.646	305	548,828	13.250	535,578	292	16,816	612	14.585
Spring City	712	.....	.....	761,030	63.000	698.030	117	11,707	7	170
Thornbury	83	2.099	156	265.767	500	265.267	98	7.367	249	6,515
Tredyffrin	734	11,330	696	1,910.212	75.400	1,834,812	516	27,050	964	24,100
Uwchlan	182	5,730	170	414,170	5.000	409,170	217	11,765	655	17.375
Uwchlan, Upper	255	6,621	554	539,847	18,000	521.847	267	18,383	872	22,094
Valley	286	2,772	887	316.350	8,500	307.850	121	6,270	387	7,540
Vincent. East	401	7.975	.....	707,618	32,400	675.218	357	23,995	1.071	26,675
Vincent. West	317	8,900	1,509	706,595	17,200	689,395	362	19,885	1.104	27.600
Wallace	220	5,588	1,018	459,230	21,600	437,630	197	9.793	514	11,122
Warwick	430	6.345	5.012	573.517	17,940	555.577	303	16.165	615	15.375
Westtown	182	4.378	583	907.251	405.000	502,251	179	10.905	533	13,360
Whiteland. East	315	5.837	370	781,685	13.000	768,685	321	20,709	603	15.105
Whiteland. West	297	7,628	496	744.645	18,800	725,845	262	15.855	716	14,295
Willistown	393	17,000	1.384	1,003,010	17,000	986.010	480	27.540	1,312	35,480
West Chester	2,530	280	.....	6,529.607	698,500	5.831,107	460	49,205	59	2.005
Total	26.384	389.306	50.600	$50.971,926	$2,680.744	$48,291.182	17.491	$1,014.840	37,811	$914.604

CHESTER COUNTY—CONTINUED.

NAMES OF ASSESSMENT DISTRICTS.	Value of salaries and emoluments of office, offices, posts of profit, professions, trades and occupations.	Aggregate value of all property taxable for county purposes at the rate of ——— mills on the dollar.	Aggregate amount of county tax assessed at the rate of ——— mills on the dollar.	Amount of money at interest, including mortgages, judgments, bonds, notes, stocks, etc.	Value of stages, omnibuses, hacks, cabs, etc.	Aggregate value of property taxable for state purposes, including money at interest, stages, omnibuses, hacks, cabs, etc.	Aggregate amount of state tax assessed.	Debt of county.
Atglen,	$18,550	$151,240	$378 10	$84,915	$250	$85,165	$340 66	.....
Birmingham,	7,850	420,228	1,050 57	151,596	.....	151,596	606 38	.....
Bradford, East,	18,825	991,109	2,477 77	266,725	.....	266,725	1,066 90	.....
Bradford, West,	28,350	760,873	1,902 18	176,390	.....	176,390	705 56	.....
Brandywine, East,	21,250	433,004	1,082 51	202,481	.....	202,481	809 92	.....
Brandywine, West,	17,100	428,331	1,070 83	27,598	.....	27,598	110 39	.....
Caln,	30,400	583,950	1,459 87	62,669	.....	62,669	250 68	.....
Caln, East,	7,250	226,722	566 81	23,564	.....	23,564	94 26	.....
Caln, West,	14,150	604,029	1,510 07	80,912	.....	80,912	323 65	.....
Charlestown,	19,675	531,291	1,328 23	68,268	.....	68,268	273 07	.....
Coatesville,	198,550	1,800,505	4,501 26	350,888	2,550	353,438	1,413 75	.....
Coventry, North,	42,465	738,732	1,846 83	76,290	.....	76,290	305 16	.....
Coventry, South,	11,320	305,869	764 67	52,774	.....	52,774	211 09	.....
Coventry, East,	23,250	571,079	1,427 69	122,950	.....	122,950	491 80	.....
Downingtown, East ward,	49,650	444,749	1,111 87	330,874	480	331,354	1,325 41	.....
Downingtown, West ward,	51,965	393,675	984 19	94,042	240	94,282	377 13	.....
Easttown,	58,600	1,085,286	2,713 22	133,032	180	133,212	532 85	.....
Elk,	13,800	358,793	896 98	23,500	.....	23,500	94 00	.....
Fallonfield, East,	29,950	773,528	1,933 82	53,809	.....	53,809	215 24	.....
Fallonfield, West,	25,650	621,474	1,553 68	188,969	.....	188,969	755 87	.....
Franklin,	12,950	530,159	1,325 40	75,250	.....	75,250	301 00	.....
Goshen, East,	17,400	651,048	1,627 62	79,000	.....	79,000	316 00	.....
Goshen, West,	33,250	953,559	2,383 90	135,318	.....	135,318	541 27	.....
Highland,	14,200	597,460	1,493 65	58,110	.....	58,110	232 44	.....
Honeybrook borough,	28,420	316,630	791 57	202,118	.....	102,118	808 47	.....
Honeybrook township,	34,025	814,556	2,036 39	42,270	.....	42,270	169 08	.....
Hopewell,	3,350	74,625	186 56	4,503	.....	4,503	18 01	.....
Kennett borough,	57,150	686,410	1,716 02	367,822	440	368,262	1,473 05	.....
Kennett township,	29,305	907,280	2,268 20	180,255	.....	180,255	721 02	.....
London Britain,	9,300	385,686	964 21	56,686	.....	56,686	226 74	.....
Londonderry,	7,650	435,458	1,088 67	55,040	.....	55,040	220 16	.....
London Grove,	85,445	1,542,870	3,857 02	274,701	400	275,101	1,100 40	.....
Malvern,	33,050	399,480	998 70	76,488	.....	76,488	305 95	.....
Marlborough, East,	29,025	882,540	2,206 35	218,694	.....	218,694	874 78	.....

Marlborough, West,	27.250	777,152	1,942 88	138,251	.....	138.251	553 00	.....
Nantmeal, East.	12.800	570.187	1,425 47	54,246	.....	54.246	216 98	.....
Nantmeal. West,	22,775	591,112	1,477 78	85,079	.....	85,079	340 32	.....
New Garden,	71.700	1,162.966	2,907 42	323,505	160	323,665	1.294 66	.....
Newlin.	12,400	542.879	1,357 19	22,800	.....	22,800	91 20	.....
New London,	14,850	510,930	1,277 32	114,000	.....	114,000	456 00	.....
Nottingham, East.	25.420	715,664	1.789 16	25,420	.....	25,420	101 68	.....
Nottingham, West,	9,725	266.947	667 37	7,300	.....	7.300	29 20	.....
Oxford borough.	76,850	870,090	2,175 23	282,883	1,750	284.633	1,138 53	.....
Oxford, Upper,	20,500	579,272	1,448 18	114.070	.....	114,070	456 28	.....
Oxford, Lower.	18,450	664,629	1,661 57	74,143	.....	74.143	296 57	.....
Parkesburg.	63,860	597,965	1,494 91	132,355	.....	132.355	529 42	.....
Penn.	10,250	391,853	979 63	30,581	.....	30,581	122 32	.....
Pennsbury,	17,800	614.130	1,535 33	115.000	.....	115.000	460 00	.....
Phœnixville—1st ward.	66,350	1,154,760	2,886 90	50.428	500	50,928	203 71	.....
Do. 2d ward,	90,300	668,330	1,670 83	153,564	.....	153.564	614 26	.....
Do. 3d ward,	104.875	825,770	2.064 43	130,344	175	130,519	522 07	.....
Do. 4th ward.	65,390	275,175	687 94	28.796	.....	28,796	115 18	.....
Do. 5th ward	32,150	500.050	1.250 13	14.965	.....	14,965	59 86	.....
Pikeland, East.	17,900	520.930	1,302 33	61,059	.....	61.059	244 24	.....
Pikeland. West.	21.600	515,617	1.289 04	61,883	.....	61.883	247 53	.....
Pocopson	8,550	375.950	939 88	61.645	.....	61.645	246 58	.....
Sadsbury,	24,750	322.319	805 79	28,135	150	28.285	113 14	.....
Sadsbury. West.	16.950	449,118	1.122 77	58.548	.....	58.548	234 19	.....
Schuylkill,	41.850	608,829	1.522 07	66,645	.....	66,645	266 58	.....
Spring City,	117.635	827,542	2,068 86	181,229	445	181,674	926 70	.....
Thornbury,	7,900	287,049	717 62	37.650	.....	37,650	150 60	.....
Tredyffrin,	71,100	1,957,062	4.892 66	155.567	.....	155.567	622 27	.....
Uwchlan,	16,300	454,610	1,136 52	111,189	.....	111,189	444 75	.....
Uwchlan, Upper.	21,600	583.924	1.459 81	204.155	.....	204 155	816 62	.....
Valley.	37.400	359,060	892 65	40.000	.....	40.000	160 00	.....
Vincent, East,	29,200	755,088	1.887 72	221,515	.....	221.515	886 06	.....
Vincent, West.	19,050	755,930	1.889 83	205.796	.....	205,796	823 18	.....
Wallace,	15.700	474,245	1,185 61	160,526	.....	160,526	642 10	.....
Warwick.	46,250	633,367	1,583 42	82,317	.....	82,317	329 27	.....
Westtown.	22.150	548,666	1,371 66	140.988	.....	140.988	563 95	.....
Whiteland, East,	32,850	837,349	2,093 37	140,210	.....	140,210	560 84	.....
Whiteland West.	31.600	787,595	1,968 99	140.110	.....	140,110	560 44	.....
Willistown.	37.500	1,086.530	2.716 33	126.843	.....	126,843	507 37	.....
West Chester.	363,900	6.246,217	15,615 54	3,000,000	5.700	3.005,700	12.022 80	.....
Total.	$2,848,460	$53,069,086	$132,672 70	$11,582,241	$13,420	$11,595,661	$46,382 64	$78,780 00

CLARION COUNTY.

Names of Assessment Districts.	Taxables.	Cleared land (acres).	Timber land (acres).	Value of all real estate.	Value of real estate exempt from taxation.	Value of real estate taxable.	Number and value of horses, mares, geldings and mules over the age of four years.		Number and value of neat cattle over the age of four years.	
							No.	Value.	No.	Value.
Ashland township,	284	8,126	5,537	$241,706	$6,800	$234,906	220	$12,085	324	$4,395
Beaver township,	474	14,638	5,568	391,849	14,200	377,649	395	20,523	552	7,192
Brady township,	55	765	256	35,379	2,100	33,279	26	1,272	31	451
Callensburg borough,	77	53	.....	45,528	5,150	40,378	23	1,124	26	362
Clarion borough,	536	539	.....	1,104,680	394,000	710,680	138	8,056	140	2,001
Clarion township,	293	16,527	3,859	377,785	26,750	351,035	237	12,794	343	4,777
Curllsville borough,	46	520	60	39,506	2,000	37,506	25	1,341	33	491
East Brady borough,	266	445	.....	202,310	3,000	199,310	58	3,229	89	1,343
Edenburg borough,	212	308	.....	143,729	7,300	136,429	76	4,394	46	714
Elk township,	282	11,001	7,607	264,804	7,300	257,504	221	13,057	344	4,583
Farmington township,	636	36,069	1,025	531,927	75,000	456,927	441	24,686	625	8,442
Highland township,	163	10,344	276	108,220	1,800	106,420	117	6,514	169	2,336
Knox township,	221	10,171	.....	137,293	6,400	130,893	179	9,800	244	3,456
Licking township,	241	9,916	550	241,814	2,825	238,989	192	11,327	273	4,366
Limestone township,	340	20,180	1,443	505,942	18,700	487,242	379	20,653	505	6,923
Madison township,	430	15,085	2,013	244,765	5,705	239,060	227	12,146	372	5,091
Millcreek township,	216	7,908	9,239	154,039	3,700	150,339	177	10,079	229	3,208
Monroe township,	280	12,703	3,883	317,562	4,350	313,212	261	14,423	342	4,524
New Bethlehem borough,	267	168	.....	214,584	21,100	193,484	75	4,199	65	933
Paint township,	130	4,605	9,056	129,291	500	128,791	104	5,982	188	2,604
Perry township,	492	12,865	4,078	398,344	8,075	390,269	264	14,795	418	5,882
Piney township,	174	10,519	529	223,205	5,800	217,405	140	7,813	233	3,379
Porter township,	466	19,584	6,148	555,008	11,300	543,708	374	20,048	557	7,322
Redbank township,	485	17,282	775	513,645	20,520	493,125	312	17,669	483	6,450
Richland township,	411	7,341	1,315	259,215	10,000	249,215	199	11,679	290	4,255
Rimersburg borough,	142	152	.....	69,642	4,150	65,492	67	3,413	44	606
Salem township,	248	7,365	2,109	266,984	8,300	258,684	231	13,030	316	4,193
Shippenville borough,	100	165	13	40,066	1,800	38,266	42	2,419	35	525
Sligo borough,	137	989	10	83,315	7,200	76,115	52	2,961	47	707
St. Petersburg borough,	175	304	16	82,320	8,550	73,770	51	2,932	44	644
Strattanville borough,	89	328	65	79,670	900	78,770	41	2,357	34	512
Toby township,	283	14,726	2,400	306,696	5,300	301,396	271	15,715	358	4,692
Washington township,	352	11,759	7,735	433,982	96,520	337,462	328	18,552	431	6,094
West Millville borough,	123	610	.....	78,304	3,500	74,804	31	1,779	42	676
Total,	9,126	284,060	75,565	$8,823,109	$800,595	$8,022,514	5,974	$332,846	8,272	$114,129

CLARION COUNTY—CONTINUED.

NAMES OF ASSESSMENT DISTRICTS.	Value of salaries and emoluments of office, offices, posts of profit, professions, trades and occupations.	Aggregate value of all property taxable for county purposes at the rate of four mills on the dollar.	Aggregate amount of county tax assessed at the rate of four mills on the dollar.	Aggregate amount of money at interest, including mortgages, judgments, bonds, notes, stocks, etc.	Value of stages, omnibuses, hacks, cabs, etc.	Aggregate value of property taxable for state purposes at three mills on the dollar, including money at interest, stages, omnibuses, hacks, cabs, etc.	Aggregate amount of state tax assessed.	Debt of county.
Ashland township,	$12,995	$264,381	$1,057 52	$33,086	$40	$33,126	$132 50	.....
Beaver township,	24,240	429,604	1,718 42	109,881	.....	109,881	439 52	.....
Brady township,	3,950	38,952	155 80	13,250	.....	13,250	53 00	.....
Callensburg borough,	5,715	47,579	190 32	30,103	.....	30,103	120 41	.....
Clarion borough,	49,360	770,097	3,080 39	522,631	1,387	524,018	2,096 07	.....
Clarion township,	7,110	375,716	1,502 86	20,970	.....	20,970	83 88	.....
Curllsville borough,	2,735	42,073	168 29	22,593	.....	22,593	90 37	.....
East Brady borough,	25,565	229,447	917 79	48,183	231	48,414	193 65	.....
Edenburg borough,	16,975	158,512	634 05	71,676	280	71,956	287 82	.....
Elk township,	9,755	284,899	1,139 60	63,306	.....	63,306	253 22	.....
Farmington township,	28,945	519,000	2,076 00	72,039	240	72,279	289 12	.....
Highland township,	5,530	120,800	483 20	6,688	.....	6,688	26 75	.....
Knox township,	9,850	153,999	616 00	39,734	100	39,834	159 34	.....
Licking township,	7,565	262,247	1,048 99	32,113	.....	32,113	128 45	.....
Limestone township,	8,055	522,873	2,091 49	78,194	.....	78,194	312 78	.....
Madison township,	20,875	277,172	1,108 69	27,154	.....	27,154	108 62	.....
Millcreek township,	5,120	168,746	674 98	3,488	.....	3,488	13 95	.....
Monroe township,	7,855	340,014	1,360 06	38,462	.....	38,462	153 85	.....
New Bethlehem borough,	23,490	222,106	888 42	69,052	1,460	70,512	282 05	.....
Paint township,	5,770	143,147	572 59	10,140	.....	10,140	40 56	.....
Perry township,	21,650	432,596	1,730 38	42,134	.....	42,134	168 54	.....
Piney township,	3,535	232,132	928 53	15,185	.....	15,185	60 75	.....
Porter township,	13,480	584,558	2,338 23	55,290	.....	55,290	221 16	.....
Redbank township,	22,935	540,179	2,160 72	146,027	.....	146,027	584 11	.....
Richland township,	29,000	294,149	1,176 60	100,644	250	100,894	403 58	.....
Rimersburg borough,	10,920	80,431	321 72	25,100	95	25,195	100 78	.....
Salem township,	10,335	286,242	1,144 97	66,969	.....	66,969	267 88	.....
Shippenville borough,	7,510	48,720	194 88	44,835	200	45,035	180 14	.....
Silgo borough,	9,685	89,468	357 87	27,268	75	27,343	109 37	.....
St. Petersburg borough,	12,020	89,366	357 46	171,196	250	171,446	685 78	.....
Strattanville borough,	5,625	87,264	349 06	8,423	.....	8,423	33 69	.....
Toby township,	8,185	329,988	1,319 95	53,849	.....	53,849	215 40	.....
Washington township,	13,575	375,683	1,502 73	43,239	.....	43,239	172 96	.....
West Millville borough,	8,235	85,494	341 98	5,549	175	5,724	22 90	.....
Total,	$458,145	$8,927,634	$35,710 54	$2,118,451	$4,783	$2,123,234	$8,492 95	$6,500 00

CLEARFIELD COUNTY.

Names of Assessment Districts.	Taxables.	Cleared land (acres).	Timber land (acres).	Value of all real estate.	Value of real estate exempt from taxation.	Value of real estate taxable.	Number and value of horses, mares, geldings and mules over the age of four years.		Number and value of neat cattle over the age of four years.	
							No.	Value.	No.	Value.
Brisbin borough,	517	144	.....	$60,975	$2,900	$58,075	54	$1,885	64	$896
Burnside borough	107	511	511	51,651	5,600	46,051	40	2,140	59	704
Chester Hill borough,	260	250	.....	69,963	5,000	64,963	38	2,155	37	449
Coalport borough,	290	160	101	69,905	2,700	67,205	51	2,525	47	705
Clearfield borough,	655	141	.....	868,949	372,000	496,949	159	10,115	140	1,959
Curwensville borough,	441	483	459	346,179	70,000	276,179	109	7,775	102	1,530
Dubois borough,	1,802	465	.....	595,733	54,000	541,733	226	14,290	262	4,467
Glen Hope borough,	122	586	500	48,226	7,500	40,726	29	1,465	36	540
Houtzdale borough,	438	7	.....	142,137	6,600	135,537	124	5,785	113	1,695
Irvona borough,	181	.....	.....	63,514	7,500	56,014	47	2,215	41	615
Lumber City borough,	102	984	505	39,278	3,500	35,778	37	2,290	43	602
Mahaffey borough,	156	124	25	63,461	6,800	56,660	50	2,520	32	324
Newburg borough,	110	437	502	38,464	3,500	34,964	29	1,570	42	504
New Washington borough,	45	589	548	48,715	1,500	47,215	21	850	42	615
Osceola borough,	505	25	.....	163,934	16,500	147,434	80	5,000	103	1,565
Pennville borough,	67	154	.....	22,631	1,650	20,981	19	875	25	300
Troutville borough,	88	382	40	48,726	5,300	43,426	46	2,255	41	593
Wallaceton borough,	52	328	40	19,285	2,100	17,185	14	730	17	255
West Clearfield borough,	178	201	.....	63,981	4,500	59,481	20	825	45	611
Beccaria township,	706	6,840	6,397	351,324	13,425	337,899	210	11,010	364	4,732
Bell township,	366	6,183	16,167	415,537	8,800	406,737	222	11,505	327	3,800
Bigler township,	830	2,605	5,487	237,386	10,400	226,986	186	11,156	247	3,687
Bloom township,	86	2,498	3,940	86,659	3,000	83,659	75	4,295	122	1,800
Boggs township,	190	6,329	9,226	144,769	3,850	140,919	130	7,045	176	2,112
Bradford township,	514	10,283	6,986	227,349	7,600	219,749	235	14,295	342	5,120
Brady township,	596	11,285	7,714	426,236	24,700	401,536	378	33,215	478	7,195
Burnside township,	465	8,732	12,610	273,264	9,600	263,664	242	12,325	459	5,077
Chest township,	423	4,497	10,770	224,904	4,500	220,404	165	8,655	283	3,396
Covington township,	236	4,606	4,576	149,760	17,000	132,760	120	7,850	159	3,291
Cooper township,	761	5,672	6,592	308,395	13,150	295,245	209	12,740	311	4,655
Decatur township,	1,071	6,101	7,293	394,311	9,750	384,561	342	18,220	360	4,320
Ferguson township,	235	2,736	4,662	166,027	11,225	154,802	131	6,790	211	2,532
Girard township,	130	3,536	5,043	143,122	1,130	141,992	112	6,756	138	1,932
Goshen township,	130	2,167	14,359	98,715	2,600	96,115	97	5,065	139	1,668

Graham township	205	5,410	5,736	107,408	4,300	103,108	110	6,805	137	1,878
Greenwood township	213	2,762	7,134	120,960	2,000	118,960	96	5,345	151	2,265
Gulich township	347	3,211	2,715	181,322	7,400	173,922	168	9,322	219	3,285
Huston township	635	2,162	6,678	349,606	19,650	329,956	200	9,795	163	2,415
Jordan township	434	5,627	5,643	189,613	12,180	177,433	149	12,125	244	2,768
Karthaus township	370	3,712	4,195	170,465	5,000	165,465	146	7,815	176	2,464
Knox township	181	4,123	5,761	146,496	3,900	142,596	129	6,520	166	2,388
Lawrence township	724	6,799	14,563	381,258	11,800	369,458	246	12,135	488	5,856
Morris township	1,278	5,172	2,770	263,245	5,250	257,995	282	18,055	350	4,272
Penn township	163	5,000	4,620	157,739	2,000	155,739	119	6,385	158	2,232
Pike township	264	7,663	1,906	202,617	8,500	194,117	180	10,390	330	4,457
Pine township (unseated)	.....	.....	16,280	43,001	.....	43,001	.....	.....	.....	.....
Sandy township	591	14,221	14,395	411,881	6,000	405,881	320	18,715	396	4,898
Union township	258	3,042	6,754	122,955	6,800	116,155	123	6,265	181	2,260
Woodward township	1,437	3,581	7,179	318,897	10,175	308,722	394	19,885	450	6,750
Total	19,955	163,026	231,382	$9,640,928	$824,835	$8,816,093	6,709	$387,744	9,016	$122,434

NAMES OF ASSESSMENT DISTRICTS.	Value of salaries and emoluments of office, offices, posts of profit, professions, trades and occupations.	Aggregate value of property taxable for county purposes at the rate of seven mills on the dollar.	Aggregate amount of county tax assessed at the rate of seven mills on the dollar.	Amount of money at interest, including mortgages, judgments, bonds, notes, stocks, etc.	Value of stages, omnibuses, hacks, cabs, etc.	Aggregate value of property taxable for state purposes, including money at interest, stages, omnibuses, hacks, cabs, etc.	Aggregate amount of state tax assessed.	Debt of county.
Brisbin borough	$11,035	$71,891	$503 24	$11,290	$40	$11,330	$45 32	.....
Burnside borough	4,615	53,510	374 57	32,262	200	32,462	129 94	.....
Chester Hill borough	10,200	77,767	544 37	7,485	40	7,525	30 10	.....
Coalport borough	11,586	82,021	574 15	2,055	305	2,360	9 44	.....
Clearfield borough	38,680	547,703	3,833 92	370,412	1,770	372,182	1,488 72	.....
Curwensville borough	21,040	306,524	2,145 67	195,198	1,060	196,258	785 03	.....
Dubois borough	83,150	643,640	4,505 48	158,717	995	159,712	638 84	.....
Glen Hope borough	3,450	46,181	323 27	19,200	.....	19,200	76 80	.....
Houtzdale borough	25,785	168,802	1,181 61	17,967	2,355	20,122	81 28	.....
Irvona borough	9,460	68,304	478 13	2,888	310	3,198	12 79	.....
Lumber City borough	2,740	41,410	289 87	16,685	140	16,825	67 30	.....
Mahaffey borough	8,170	67,675	473 72	2,928	210	3,138	12 55	.....
Newburg borough	3,555	40,593	284 15	1,818	200	2,018	8 07	.....
New Washington borough	2,170	50,850	355 95	24,375	.....	24,375	97 50	.....
Osceola borough	24,285	178,284	1,247 99	7,582	700	8,282	33 12	.....
Pennville borough	3,500	25,656	179 59	1,630	.....	1,630	6 52	.....
Troutville borough	3,810	50,084	350 59	15,788	120	15,908	63 63	.....

CLEARFIELD COUNTY—CONTINUED.

NAMES OF ASSESSMENT DISTRICTS.	Value of salaries and emoluments of office, offices, posts of profit, professions, trades and occupations.	Aggregate value of all property taxable for county purposes at the rate of seven mills on the dollar.	Aggregate amount of county tax assessed at the rate of seven mills on the dollar.	Amount of money at interest, including mortgages, judgments, bonds, notes, stocks, etc.	Value of stages, omnibuses, hacks, cabs, etc.	Aggregate value of property taxable for state purposes, including money at interest, stages, omnibuses, hacks, cabs, etc.	Aggregate amount of state tax assessed.	Debt of county.
Wallaceton borough,	$2,650	$20,820	$152 74	$1.000	$20	$1,020	$4 08	.....
West Clearfield borough,	8,527	69,444	486 11	10,792	.....	10,792	43 17	.....
Beccaria township,	18,975	372,616	2,608 31	16,880	.....	16,880	67 52	.....
Bell township,	13.340	435,382	3,047 67	15.025	260	15.285	61 14	.....
Bigler township,	38,850	280,679	1.964 75	42,933	125	43.058	172 23	.....
Bloom township,	3.685	93,439	654 07	560	.....	560	2 24	.....
Boggs township,	8.880	158,956	1.112 69	870	.....	870	3 48	.....
Bradford township,	27,440	266,604	1,866 23	36,515	695	37,210	148 84	.....
Brady township,	25,370	467,316	3,271 21	111,468	.....	111,468	445 87	.....
Burnside township,	15,360	296,426	2,074 98	59,665	.....	59,665	238 66	.....
Chest township,	16.100	248,555	1,739 89	19,890	180	20,070	80 28	.....
Covington township	8,865	152,766	1,069 36	21,488	.....	21,488	85 95	.....
Cooper township,	32,815	345.455	2,418 18	21,105	745	21,850	87 40	.....
Decatur township,	64,260	471,361	3.299 53	17,035	.....	17,035	68 14	.....
Ferguson township,	11.885	176,009	1,232 06	16,582	60	16,642	66 56	.....
Girard township,	6,370	157,050	1,099 35	6,862	.....	6,862	27 44	.....
Goshen township,	4.407	107,255	750 79	1.162	.....	1.162	4 64	.....
Graham township,	7,920	119,711	837 98	16,410	.....	16,410	65 64	.....
Greenwood township,	8,550	135,120	945 84	14,130	.....	14,130	56 52	.....
Gulich township,	17,830	204,359	1,430 51	11.730	355	12,085	48 34	.....
Huston township,	30,090	372,256	2,605 79	9.273	375	9,648	38 59	.....
Jordan township,	17,490	209,816	1.468 64	2,850	150	3,000	12 00	.....
Karthaus township,	19,095	194,839	1,363 87	8,648	215	8.863	35 45	.....
Knox township,	8,710	160,214	1,121 50	9,583	.....	9,583	38 33	.....
Lawrence township,	32,902	420,351	2,942 46	6.470	125	6,595	26 38	.....
Morris township,	65,810	346,132	2,422 92	8,253	750	9,003	36 01	.....
Penn township,	6,915	171,271	1,198 90	8.090	.....	8,090	32 36	.....
Pike township,	12,000	220,964	1,546 75	18,130	.....	18,130	72 52	.....
Pine township (unseated),	.....	43,001	301 01	.....	.....	.....	.....	.....
Sandy township,	24,675	454,169	3,179 18	47,793	.....	47,793	191 17	.....
Union township,	7,235	131,915	923 41	7,015	.....	7,015	28 06	.....
Woodward township,	59,930	395,287	2,767 01	12.890	.....	12,890	51 56	.....
Total,	$894,162	$10,220,433	$71.549 96	$1,469 377	$12,500	$1,481,877	$5,927 52	$151.800 00

CLINTON COUNTY.

Names of Assessment Districts.	Taxables.	Cleared land (acres).	Timber land (acres).	Value of all real estate.	Value of real estate exempt from taxation.	Value of real estate taxable.	Number and value of horses, mares, geldings and mules over the age of four years.		Number and value of neat cattle over the age of four years.	
							No.	Value.	No.	Value.
Allison township,	355	1,627	.....	$143,080	.....	$143,080	83	$3,350	134	$2,408
Bald Eagle township,	282	9,517	21,646	297,531	.....	297,531	166	6,835	251	4,558
Beech Creek borough,	146	289	.....	50,020	.....	50,020	35	1,508	28	494
Beech Creek township,	235	10,320	50,664	214,138	.....	214,138	169	9,120	239	4,302
Castanea township,	156	2,953	.....	150,371	.....	150,371	51	2,415	59	1,562
Chapman township,	382	7,670	59,497	211,580	.....	211,580	96	4,005	100	1,650
Colebrook township,	115	1,272	13,414	42,017	.....	42,017	30	1,170	39	688
Crawford township,	178	5,763	12,190	149,671	.....	149,671	113	5,946	127	2,268
Dunstable township,	158	4,802	.....	129,506	.....	129,506	115	5,135	134	2,460
Gallagher township,	123	8,365	22,811	64,347	.....	64,347	110	3,290	102	1,479
Greene township,	412	21,572	4,331	295,088	.....	295,088	327	17,286	352	4,996
Grugan township,	92	2,507	38,932	54,168	.....	54,168	102	3,300	27	486
Keating, East, township,	74	2,040	32,674	69,123	.....	69,123	44	3,285	40	600
Keating, West, township,	85	3,334	26,135	54,567	.....	54,567	38	2,400	47	734
Lamar township,	475	16,046	5,560	478,107	.....	478,107	367	19,210	394	5,968
Leidy township,	182	8,877	48,709	150,116	.....	150,116	123	6,335	142	2,880
Lock Haven—1st ward,	714	188	.....	288,185	.....	288,185	75	2,865	34	580
Do. 2d ward,	581	129	.....	539,633	.....	539,633	110	5,500	20	425
Do. 3d ward,	512	96	.....	435,625	.....	435,625	92	5,310	32	745
Do. 4th ward,	659	205	.....	254,373	.....	254,373	53	2,535	69	1,256
Logan township,	297	8,471	10,787	153,994	.....	153,994	207	11,239	254	3,815
Loganton borough,	154	503	.....	61,695	.....	61,695	53	2,875	51	912
Mill Hall borough,	192	53	.....	55,135	.....	55,135	28	1,145	15	306
Noyes township,	289	3,974	57,033	210,462	.....	210,462	121	6,570	142	2,556
Pine Creek township,	277	7,692	924	329,912	.....	329,912	236	12,830	226	4,008
Porter township,	329	9,596	3,647	383,751	.....	383,751	294	15,302	341	6,128
Renovo—East ward,	439	85	.....	92,790	.....	92,790	21	880	26	468
Do. Middle ward,	430	49	.....	155,400	.....	155,400	13	520	18	324
Do. West ward,	452	51	.....	282,300	.....	282,300	21	840	12	216
Renovo, South, borough,	63	240	.....	37,193	.....	37,193	4	268	15	270
Wayne township,	253	5,082	11,608	107,502	.....	107,502	94	6,055	111	1,992
Woodward township,	326	6,412	7,219	159,857	.....	159,857	154	6,780	183	2,698
Total,	9,417	149,780	427,781	$6,101,237	.....	$6,101,237	3,545	$176,104	3,764	$64,232

CLINTON COUNTY—CONTINUED.

NAMES OF ASSESSMENT DISTRICTS.	Value of salaries and emoluments of office, offices, posts of profit, professions, trades and occupations.	Aggregate value of all property taxable for county purposes at the rate of six mills on the dollar.	Aggregate amount of county tax assessed at the rate of six mills on the dollar.	Amount of money at interest, including mortgages, judgments, bonds, notes, stocks, etc.	Value of stages, omnibuses, hacks, cabs, etc.	Aggregate value of property taxable for state purposes, including money at interest, stages, omnibuses, hacks, cabs, etc.	Aggregate amount of state tax assessed.	Debt of county.
Allison township,	$14,185	$163,023	$978 13	$78,199	.....	$78,199	$312 79	.....
Bald Eagle township,	6,455	315,379	1,892 27	16,098	.....	16,098	64 39	.....
Beech Creek borough,	5,625	57,647	345 88	19,921	.....	19,921	79 68	.....
Beech Creek township,	4,335	231,895	1,391 37	12,562	.....	12,562	50 25	.....
Castanea township,	3,665	158,013	948 08	9,965	.....	9,965	39 86	.....
Chapman township,	9,560	226,795	1,360 77	12,401	.....	12,401	49 60	.....
Colebrook township,	5,285	49,160	294 96	1,783	.....	1,783	7 13	.....
Crawford township,	4,030	161,915	971 49	4,425	.....	4,425	17 70	.....
Dunstable township,	3,205	140,306	841 84	25,393	.....	25,393	101 57	.....
Gallagher township,	1,960	71,076	426 45	950	.....	950	3 80	.....
Greene township,	7,055	324,425	1,946 55	16,215	.....	16,215	64 86	.....
Grugan township,	4,380	62,334	374 00	.....	.....	.....	.....	.....
Keating, East, township,	2,350	75,358	452 15	.....	.....	.....	.....	.....
Keating, West, township,	2,120	59,821	358 93	.....	.....	.....	.....	.....
Lamar township,	12,530	515,815	3,094 89	45,235	.....	45,235	180 94	.....
Leidy township,	4,540	163,871	983 23	8,470	$50	8,520	34 11	.....
Lock Haven—1st ward,	31,595	323,225	1,939 35	157,661	25	157,686	630 74	.....
Do. 2d ward,	33,665	579,223	3,475 34	138,388	1,500	139,888	559 55	.....
Do. 3d ward,	30,590	472,270	2,833 62	250,454	375	250,829	1,003 31	.....
Do. 4th ward,	24,565	282,729	1,696 37	35,791	.....	35,791	143 16	.....
Logan township,	8,500	177,548	1,065 29	34,528	.....	34,528	138 11	.....
Loganton borough,	4,915	70,397	422 38	12,324	.....	12,324	49 29	.....
Mill Hall borough,	7,971	64,557	387 34	1,300	400	1,700	6 80	.....
Noyes township,	12,065	231,653	1,389 92	11,144	.....	11,144	44 58	.....
Pine Creek township,	6,595	353,345	2,120 07	19,173	.....	19,173	76 69	.....
Porter township,	7,625	412,806	2,476 83	30,050	45	30,095	120 38	.....
Renovo—East ward,	21,800	115,938	695 63	6,230	.....	6,230	24 92	.....
Do. Middle ward,	23,385	179,629	1,077 77	.....	.....	.....	.....	.....
Do. West ward,	25,595	308,951	1,853 70	9,633	.....	9,633	38 53	.....
Renovo, South, borough,	1,945	39,676	238 06	.....	.....	.....	.....	.....
Wayne township,	6,070	121,619	729 77	2,119	.....	2,119	8 48	.....
Woodward township,	9,455	178,790	1,072 74	24,572	.....	24,572	98 29	.....
Total,	$347,616	$6,689,189	$40,135 17	$984,992	$2,395	$987,387	$3,949 51	$154,700 00

COLUMBIA COUNTY.

Names of Assessment Districts.	Taxables.	Cleared land (acres).	Timber land (acres).	Value of all real estate.	Value of real estate exempt from taxation.	Value of real estate taxable.	Number and value of horses, mares, geldings and mules over the age of four years.		Number and value of neat cattle over the age of four years.	
							No.	Value.	No.	Value.
Beaver	230	10,905	10.707	$300.710	$4.500	$296.210	195	$8.515	210	$3.095
Benton	427	8.745	3.081	312.914	8.000	304,914	317	18,655	324	5.801
Berwick	949	216	.....	733,444	44,800	688,644	118	7.345	31	524
Bloom	1,339	1.994	.....	2,050,085	410.000	1,640.085	334	23,275	153	3.030
Briar Creek	378	8.931	5,819	440.176	9,750	430,426	259	11.800	283	5,610
Catawissa	638	5.962	1.973	611,630	42.000	569.630	175	11,110	188	3,820
Centralia	748	306	.....	367.725	41,000	326.725	112	4.910	39	780
Center	409	10.744	1.205	629,105	14,600	614,505	326	21.105	346	5.285
Conyngham	669	9.506	3.121	662.058	4,600	657.458	201	7,805	57	1.140
Fishing Creek	451	12,993	5.837	429.200	8.700	420.500	373	22,290	404	6,090
Franklin	133	6,472	1.275	194.302	3,300	191,002	154	11,340	166	2.981
Greenwood	620	11.200	5 933	470.213	10.600	459,613	441	22,105	407	5.665
Hemlock	223	8.011	2.051	381,885	6.040	375.845	242	13.200	255	3.827
Jackson	187	6.280	5,095	111,472	5.750	105,722	164	9,165	188	2.707
Locust	522	18,817	5,946	536.585	12.500	524.085	457	23,180	459	9,180
Madison	262	17,010	2.646	394.635	9.000	385.635	393	23,320	374	5,595
Main	217	5.578	4,318	233,083	11.600	221.483	164	10.785	151	3,220
Mifflin	261	8.878	2,617	367,228	5.450	361,778	164	15.720	243	4,835
Montour	216	4,190	844	304,045	3.900	300.145	160	8,495	151	2.205
Mt. Pleasant	220	8,326	1.623	235.329	15,520	219.809	260	12,710	273	3,623
Orange	325	6,348	2,067	349.180	6.925	342.255	222	15,077	209	3,957
Pine	291	6,416	8.998	147.161	3,000	144.161	238	10,875	248	2,660
Roaring Creek	152	5.421	7.608	153.827	1,800	152.027	171	7.625	150	2,310
Scott	460	3,952	95	506.857	13.250	493,607	242	15.120	192	3.587
Sugarloaf	476	5,470	9,829	189.785	7.100	182.685	211	10,035	243	4,138
Total	10.803	192.671	92,688	$11,112,634	$703,685	$10.408,949	6.093	$345,562	5.744	$95,665

COLUMBIA COUNTY—CONTINUED.

NAMES OF ASSESSMENT DISTRICTS.	Value of salaries and emoluments of office, offices, posts of profit, professions, trades and occupations.	Aggregate value of all property taxable for county purposes at the rate of two and one-half mills on the dollar.	Aggregate amount of county tax assessed at the rate of two and one-half mills on the dollar.	Amount of money at interest, including mortgages, judgments, bonds, notes, stocks, etc.	Value of stages, omnibuses, hacks, cabs, etc.	Aggregate value of property taxable for state purposes, including money at interest, stages, omnibuses, hacks, cabs, etc.	Aggregate amount of state tax assessed.	Debt of county.
Beaver,	$18,710	$326,530	$816 38	$13,138	.....	$13,138	$52 53	.....
Benton,	33,325	362,695	906 91	21,465	$350	21,815	87 25	.....
Berwick,	122,980	819,493	2,049 15	121,758	1,000	122,758	491 01	.....
Bloom,	196,820	1,863,210	4,658 30	297,972	1,150	299,122	1,196 46	.....
Briar Creek,	25,710	473 546	1,183 84	95,440	.....	95,440	381 76	.....
Catawissa,	79,730	664,290	1,660 78	98,154	.....	98,154	392 60	.....
Centralia,	87,050	419,465	1,048 81	112,746	350	113,096	452 37	.....
Center,	18,690	659,585	1,649 12	14,647	.....	14,647	58 59	.....
Conyngham,	69,850	736,253	1,840 89	2,600	.....	2,600	10 40	.....
Fishing Creek,	20,210	469,090	1,172 79	35,577	.....	35,577	142 31	.....
Franklin,	7,300	212,623	531 68	10,045	.....	10,045	40 16	.....
Greenwood,	33,460	520,843	1,302 27	101,248	250	101,498	405 98	.....
Hemlock,	15,685	408,557	1,021 38	12,912	.....	12,912	51 64	.....
Jackson,	6,260	123,854	309 59	4,550	.....	4,550	18 19	.....
Locust,	25,640	582,085	1,455 33	71,415	.....	71,415	285 66	.....
Madison,	17,210	431,760	1,079 39	30,198	.....	30,198	120 79	.....
Main,	12,370	247,858	619 66	30,165	.....	30,165	120 64	.....
Mifflin,	23,510	405,843	1,014 64	25,688	.....	25,688	102 74	.....
Montour,	15,030	325,875	814 75	22,422	.....	22,422	89 68	.....
Mt. Pleasant,	8,460	244,602	611 57	20,893	.....	20,893	83 57	.....
Orange,	28,190	389,479	973 56	55,289	250	55,539	222 15	.....
Pine,	8,740	166,436	416 09	7,665	.....	7,665	30 66	.....
Roaring Creek,	7,250	169,212	423 13	38,907	.....	38,907	155 63	.....
Scott,	48,050	560,364	1,400 92	71,103	.....	71,103	284 39	.....
Sugarloaf,	22,490	219,348	548 45	10,060	100	10,160	40 66	.....
Total,	$952,720	$11,802,896	$29,509 38	$1,326,057	$3,450	$1,329,507	$5,317 82	$20,000 00

CRAWFORD COUNTY.

Names of Assessment Districts.	Taxables.	Cleared land (acres).	Timber land (acres).	Value of all real estate.	Value of real estate exempt from taxation.	Value of real estate taxable.	Number and value of horses, mares, geldings and mules over the age of four years.		Number and value of neat cattle over the age of four years.	
							No.	Value.	No.	Value.
Athens,	432	9.945	7.685	267.833	$6.900	$260,933	360	$11.091	595	$7.475
Beaver,	425	14,822	6.710	384,336	7.725	376.611	288	11.970	727	9.166
Bloomfield,	564	15,262	6,651	394,876	7,900	386.976	371	15.595	829	10.591
Blooming Valley,	79	1.044	122	48,736	5.500	43.236	53	2,115	50	590
Cambridge,	287	9,649	3.011	305,466	1.500	303,966	241	9.750	692	8.671
Cambridge borough,	362	236	30	186,550	14.150	172.400	135	6,047	70	840
Conneaut,	512	18,674	5,709	554.842	4.775	550,067	437	17.482	914	11.212
Conneautville,	310	540	2	227.904	50.500	177,404	74	2,885	45	551
Centerville,	110	954	112	46.971	3,850	43,121	61	2.480	74	750
Cochranton,	264	314	22	147.987	17.800	130.187	71	2,670	54	695
Cussewago,	497	21.003	4,639	506.107	14.025	492.082	435	17.711	870	11,601
Evansburg,	123	139	.....	69,948	6.900	63.048	102	3,920	28	336
Fairfield,	286	7,911	2,871	236.280	4,250	232.030	220	8.577	457	4.107
Fairfield, East,	183	6,561	1,116	186.792	2.750	184.042	174	7,325	254	3.136
Fallowfield, East,	429	12,504	3.613	335.819	6.350	329,469	294	11,505	477	6,014
Fallowfield, West,	160	4.510	2.223	170,495	3.200	167,295	125	4,980	148	1,886
Geneva,	112	387	41	36,751	3.500	33,251	26	1.030	41	504
Greenwood,	520	15.848	5,249	420.841	4.144	416,697	349	13.717	685	8.476
Hartstown,	69	36	.....	19.871	2,400	17,471	28	1.275	14	211
Hayfield,	659	17.107	5,719	486,870	9.650	477,220	386	15,856	772	10.101
Hydetown,	152	877	405	52,250	7.000	45,250	44	1,535	62	898
Leinesville,	233	346	17	136.644	9.700	126,944	72	2,880	38	514
Mead,	936	19.034	6,787	705.809	22.900	682.909	527	21,440	920	11,230
Meadville—1st ward,	811	109	.....	736 283	151.400	584.883	105	3,630	42	674
Do. 2d ward,	805	111	.....	862.942	430.250	432.692	117	4,320	55	666
Do. 3d ward,	773	.....	.....	491.375	133.800	357,575	90	3,760	38	456
Do. 4th ward,	940	2	.....	562.807	11.650	551.157	109	4.310	16	192
Oil Creek,	522	18,997	35	319.771	17.775	301.996	299	12,510	444	6.609
Pine,	156	3.254	3.798	113.130	1.630	111.500	70	2,645	138	1.656
Randolph,	632	15,291	8.137	499,452	8.200	491,252	485	18,095	886	10,859
Riceville,	102	463	365	42.085	1,700	40,385	45	2.055	54	707
Richmond,	483	16.100	5.267	395,774	5.800	389,974	405	14,995	1.023	11,672
Rockdale,	454	14,794	6,554	368.838	3.375	365.463	316	12,344	1,132	14,223
Rome,	484	11,244	13.237	373,911	5,550	368,361	366	14,095	714	9.084

CRAWFORD COUNTY—CONTINUED.

Names of Assessment Districts.	Taxables.	Cleared land (acres).	Timber land (acres).	Value of all real estate.	Value of real estate exempt from taxation.	Value of real estate taxable.	Number and value of horses, mares, geldings and mules over the age of four years.		Number and value of neat cattle over the age of four years.	
							No.	Value.	No.	Value.
Sadsbury	311	8,263	4,376	$323,926	$5,800	$318,126	246	$8,940	376	$4,842
Saegertown	249	446	48	190,077	33,550	156,527	64	2,755	55	660
Sparta	500	13,429	11,375	398,674	3,900	394,774	260	16,115	829	11,671
Spartansburg	233	344	.....	119,990	5,425	114,565	61	3,300	44	726
Spring	607	20,321	35	574,834	9,600	565,234	353	19,626	864	11,489
Spring borough	215	405	.....	113,298	11,500	101,798	89	3,044	51	705
Shenango, North	265	10,190	5,434	313,267	6,100	307,167	264	9,707	516	6,690
Shenango, South	291	13,492	3,806	416,593	11,180	405,413	276	10,960	472	5,662
Shenango, West	119	4,585	627	127,077	5,400	121,677	77	3,080	315	3,780
Steuben	402	6,521	13,755	235,794	5,250	230,544	249	10,112	446	6,309
Summerhill	405	11,616	3,159	327,635	4,900	322,735	261	9,410	560	7,051
Summit	328	11,682	3,378	383,069	6,080	376,989	291	11,356	419	5,283
Titusville—1st ward	790	253	.....	411,516	79,000	332,516	118	5,210	41	564
Do. 2d ward	1,080	46	.....	501,520	98,000	403,520	131	5,970	78	1,170
Do. 3d ward	440	87	98	392,175	.....	392,175	80	3,070	35	525
Do. 4th ward	644	328	.....	301,731	7,500	294,231	70	2,800	29	348
Townville	155	227	.....	69,567	11,900	57,667	70	2,785	64	776
Troy	475	8,709	9,791	274,986	6,693	268,293	312	12,770	538	7,803
Union	192	7,232	1,927	202,248	2,825	199,423	176	6,850	273	3,751
Vallonia	167	10	.....	65,640	900	64,740	11	400	12	144
Venango	195	8,242	1,442	219,309	1,822	217,487	141	5,550	371	4,506
Venango borough	123	84	.....	48,125	7,500	40,625	38	1,666	15	180
Vernon	638	12,398	5,071	524,738	3,975	520,763	356	13,739	578	7,153
Wayne	481	12,343	7,602	331,976	5,094	326,882	434	15,389	651	8,238
Woodcock	453	15,963	3,067	516,230	20,565	495,665	402	18,275	795	9,868
Woodcock borough	69	351	.....	28,181	4,150	24,031	29	1,060	56	680
Total	23,693	425,635	175,118	$18,108,522	$1,347,108	$16,761,414	12,139	$490,328	21,841	$276,927

CRAWFORD COUNTY—CONTINUED.

NAMES OF ASSESSMENT DISTRICTS	Value of salaries and emoluments of office, offices, posts of profit, professions, trades and occupations.	Aggregate value of all property taxable for county purposes at the rate of seven mills on the dollar.	Aggregate amount of county tax assessed at the rate of seven mills on the dollar.	Amount of money at interest, including mortgages, judgments, bonds, notes, stocks, etc.	Value of stages, omnibuses, hacks, cabs, etc.	Aggregate value of property taxable for state purposes, including money at interest, stages, omnibuses, hacks, cabs, etc.	Aggregate amount of state tax assessed.	Debt of county.
Athens	$650	$280,149	$1,961 04	$16,194	.....	$16,194	$64 78	.....
Beaver	770	398,517	2,789 61	23,522	.....	23,522	94 09	.....
Bloomfield	3,195	416,157	2,913 09	30,204	.....	30,204	120 82	.....
Blooming Valley	685	46,626	326 38	5,452	.....	5,452	21 81	.....
Cambridge	305	322,692	2,258 84	40,430	.....	44,430	177 72	.....
Cambridge borough	6,520	185,907	1,301 25	55,227	$100	55,327	221 31	.....
Conneaut	1,170	579,931	4,059 77	52,437	.....	52,437	209 75	.....
Conneautville	7,492	188,607	1,320 25	82,695	275	82,970	331 88	.....
Centerville	2,035	48,586	338 70	78,809	.....	78,809	315 24	.....
Cochranton	5,180	138,877	972 14	22,248	145	22,393	89 57	.....
Cussewago	745	522,189	3,655 32	66,173	50	66,223	264 89	.....
Evansburg	1,985	69,439	486 07	9,056	150	9,206	36 82	.....
Fairfield	60	244,774	1,713 42	32,097	.....	32,097	128 39	.....
Fairfield, East	205	194,708	1,362 96	45,041	.....	45,041	180 16	.....
Fallowfield, East	430	347,418	2,431 93	36,939	.....	36,939	147 76	.....
Fallowfield, West	760	174,921	1,224 45	26,533	.....	26,533	106 13	.....
Geneva	165	34,950	244 65	17,217	.....	17,217	68 87	.....
Greenwood	100	438,990	3,072 93	54,634	.....	54,634	218 54	.....
Hartstown	842	19,799	138 59	6,238	.....	6,238	24 95	.....
Hayfield	780	503,957	3,527 70	85,936	.....	85,936	343 74	.....
Hydetown	2,055	49,738	348 17	13,892	.....	13,892	55 57	.....
Linesville	3,040	133,453	934 17	63,576	75	63,651	254 60	.....
Mead	2,715	718,294	5,028 06	62,507	.....	62,507	250 03	.....
Meadville—1st ward	20,265	610,077	4,270 54	137,794	625	138,419	553 68	.....
Do. 2d ward	16,824	454,632	3,182 42	256,776	130	256,906	1,027 64	.....
Do. 3d ward	17,635	379,476	2,656 33	217,171	50	217,221	868 88	.....
Do. 4th ward	19,670	575,994	4,031 96	184,546	665	185,211	740 84	.....
Oil Creek	187	321,377	2,249 64	30,199	75	30,274	121 09	.....
Pine	825	116,626	816 38	10,323	.....	10,323	41 29	.....
Randolph	2,202	522,408	3,656 86	43,352	.....	43,352	173 41	.....
Riceville	882	44,029	308 20	6,071	.....	6,071	24 28	.....
Richmond	300	416,941	2,918 59	12,721	.....	12,721	50 88	.....
Rockdale	380	392,410	2,746 87	22,518	.....	22,518	90 07	.....
Rome	20	391,560	2,740 92	26,629	.....	26,629	106 52	.....

CRAWFORD COUNTY—CONTINUED.

NAMES OF ASSESSMENT DISTRICTS.	Value of salaries and emoluments of office, offices, posts of profit, professions, trades and occupations.	Aggregate value of all property taxable for county purposes at the rate of seven mills on the dollar.	Aggregate amount of county tax assessed at the rate of seven mills on the dollar.	Amount of money at interest, including mortgages, judgments, bonds, notes, stocks, etc.	Value of stages, omnibuses, hacks, cabs, etc.	Aggregate value of property taxable for state purposes, including money at interest, stages, omnibuses, hacks, cabs, etc.	Aggregate amount of state tax assessed.	Debt of county.
Sadsbury,	$65	$331,973	$2,323 81	$19,539	.....	$19,539	$78 16	.....
Saegertown,	2,835	163,127	1,141 89	92,363	$350	92,713	370 85	.....
Sparta,	396	422,956	2,960 69	16,675	.....	16,675	66 70	.....
Spartansburg,	4,058	123,034	861 24	22,450	85	22,835	91 34	.....
Spring,	1,215	597,564	4,182 95	53,543	.....	53,543	214 17	.....
Spring borough,	3,330	109,037	763 26	16,020	160	16,180	64 72	.....
Shenango, North,	80	323,644	2,265 51	19,117	.....	19,117	76 47	.....
Shenango, South,	.....	422,035	2,954 25	24,682	.....	24,682	98 73	.....
Shenango, West,	.....	128,537	899 76	15,240	.....	15,240	60 96	.....
Steuben,	617	247,582	1,733 07	6,613	.....	6,613	26 45	.....
Summerhill,	230	339,426	2,375 98	35,152	.....	35,152	140 61	.....
Summit,	932	394,560	2,761 92	27,285	.....	27,285	109 14	.....
Titusville—1st ward,	18,405	357,845	2,504 92	267,990	1,150	269,140	1,076 56	.....
Do. 2d ward,	29,235	440,095	3,080 67	342,167	200	342,367	1,369 47	.....
Do. 3d ward,	8,110	404,365	2,830 56	54,363	485	54,848	219 39	.....
Do. 4th ward,	8,080	305,609	2,139 26	92,455	150	92,605	370 42	.....
Townville,	2,285	63,713	445 99	7,100	200	7,300	29 20	.....
Troy,	150	289,016	2,023 11	16,705	.....	16,705	66 82	.....
Union,	150	210,174	1,471 22	59,520	.....	59,520	238 08	.....
Vallonia,	2,470	67,754	474 28	6,617	.....	6,617	26 47	.....
Venango,	90	227,633	1,593 43	5,400	.....	5,400	21 60	.....
Venango borough,	1,645	44,110	308 77	14,971	.....	14,971	59 88	.....
Vernon,	3,962	545,617	3,819 32	73,639	.....	73,639	294 56	.....
Wayne,	330	350,839	2,455 87	33,987	.....	33,987	135 95	.....
Woodcock,	460	524,268	3,669 88	70,912	.....	70,912	283 65	.....
Woodcock borough,	502	26,273	183 91	45,419	.....	45,419	181 68	.....
Total,	$210,706	$17,744,795	$124,213 72	$3,319,081	$5,420	$3,324,501	$13,298 03	$104,000 00

CUMBERLAND COUNTY.

Names of Assessment Districts.	Taxables.	Cleared land (acres).	Timber land (acres).	Value of all real estate.	Value of real estate exempt from taxation.	Value of real estate taxable.	Number and value of horses, mares, geldings and mules over the age of four years.		Number and value of neat cattle over the age of four years.	
							No.	Value.	No.	Value.
Carlisle—1st ward,	744	81	.....	$656.545	$55,100	$601.445	83	$4.815	16	$220
Do. 2d ward,	514	36	.....	431,910	19,800	412,110	53	3.075	21	425
Do. 3d ward.	622	61	.....	752,700	64,000	688.700	121	7,360	5	115
Do. 4th ward.	673	421	.....	1,246.348	393.000	853,348	124	8.080	24	505
Cook township.	93	442	16,986	169.771	4,000	165,771	42	1.100	32	595
Camp Hill borough,	117	635	.....	149,694	7.600	142,094	34	2.925	75	1.545
Dickinson. Upper,	167	5,371	6,789	414,543	31,000	383,543	213	12,325	182	3,504
Dickinson, Lower.	175	6,920	172	480,835	4.450	476,385	266	15,285	212	3,955
Dickinson, South.	188	2.804	450	127.190	2,000	125,190	89	5.045	78	1.247
East Pennsboro. Upper,	511	3,582	488	414,884	2,900	411.984	173	9,755	217	4.179
East Pennsboro, Lower,	284	2,926	64	419,905	9,200	410,705	137	9.488	236	4,894
Frankford township.	500	16,789	2,699	423,806	9.500	414,306	473	26.786	524	9.949
Hampden township.	310	10,060	172	828.717	25,600	803.117	380	22.090	485	9.394
Hopewell township,	334	13.120	2,129	315,949	8,140	307,809	325	14.380	349	5,074
Lower Allen township,	394	7,239	320	761,785	11.330	750,455	347	23,380	482	9.764
Mechanicsburg—1st ward,	678	94	.....	598.842	24,100	574.742	75	5,485	13	310
Do. 2d ward,	399	73	.....	343.760	56,300	287,460	48	2,910	4	60
Do. 3d ward,	285	76	.....	276,375	5.000	271,375	35	2,650	7	170
Do. 4th ward,	284	34	.....	330,350	2.600	327,750	46	3,950	2	80
Middlesex township.	447	13,317	713	865,837	58,944	806.893	538	32,462	567	11.254
Mifflin, Upper. township,	234	11,021	1,000	253,451	8,000	245,451	219	11,276	263	4.304
Mifflin, Lower, township,	243	8,887	2,879	213,647	3,700	209,947	201	8,812	246	3,449
Monroe township.	596	12,333	160	1,363,788	19,900	1,343.888	586	38,908	657	13,484
Mt. Holly Springs borough.	451	389	651	337,136	31,550	305,586	94	5,210	50	865
Newburg borough,	157	157	.....	70,020	7,300	62,720	34	1,845	18	565
New Cumberland borough,	267	25	.....	195.060	7.200	187,860	41	2,990	7	130
Newton township, North.	342	7,239	495	738,790	8.350	730,440	420	25,330	376	6.872
Newton township, South,	203	3,516	100	254.138	3,200	250,938	154	7.505	136	2.079
Newville—North ward.	321	25	.....	223.390	32,000	191,390	60	3,360	12	185
Do. South ward,	285	23	.....	162,140	21,700	140,440	30	1,780	10	170
North Middleton township,	343	12,160	219	778,303	227,260	551.043	386	24.961	491	9,925
Penn township,	526	10,035	270	823,935	10,350	813,585	471	30,465	375	7,456
Shippensburg—East ward,	468	15	.....	377.110	126.500	250.610	59	3,560	19	493
Do. West ward,	324	.....	.....	277.610	6,600	271,010	67	3,310	1	20

CUMBERLAND COUNTY—CONTINUED.

NAMES OF ASSESSMENT DISTRICTS.	Taxables.	Cleared land (acres).	Timber land (acres).	Value of all real estate.	Value of all real estate exempt from taxation.	Value of real estate taxable.	Number and value of horses, mares, geldings and mules over the age of four years.		Number and value of neat cattle over the age of four years.	
							No.	Value.	No.	Value.
Shippensburg township,	258	1,995	54	$231,661	$4,200	$227,461	74	$4,865	79	$1,725
Shiremanstown borough,	173	91	.....	130,835	13,800	117,035	40	2,280	14	295
Silver Spring township,	686	18,543	948	1,417,434	19,200	1,398,234	715	42,242	780	15,622
Southampton township, Upper,	328	9,884	522	775,109	17,200	757,909	337	23,240	335	7,170
Southampton township, Lower,	238	4,528	245	277,489	3,500	273,989	169	9,120	140	2,580
South Middleton township, Upper,	590	12,196	245	862,791	2,000	860,791	471	27,147	450	9,428
South Middleton township, Lower,	466	7,815	144	756,928	10,125	746,803	363	21,239	347	6,329
Upper Allen township,	425	7,861	600	869,315	14,950	854,365	386	25,858	438	9,806
West Pennsboro township, Upper,	361	11,263	572	799,656	5,950	793,706	394	26,720	378	7,303
West Pennsboro township, Lower,	359	7,080	205	667,914	11,600	656,314	327	20,977	315	7,018
Total,	16,363	231,162	40,091	$22,867,596	$1,410,699	$21,456,697	9,700	$586,346	9,468	$184,312

NAMES OF ASSESSMENT DISTRICTS.	Value of salaries and emoluments of office, offices, posts of profit, professions, trades and occupations.	Aggregate value of all property taxable for county purposes at the rate of three mills on the dollar.	Aggregate amount of county tax assessed at the rate of three mills on the dollar.	Amount of money at interest, including mortgages, judgments, bonds, notes, stocks, etc.	Value of stages, omnibuses, hacks, cabs, etc.	Aggregate value of property taxable for state purposes, at four mills on the dollar, including money at interest, stages, omnibuses, hacks, cabs, etc.	Aggregate amount of state tax assessed	Debt of county.
Carlisle—1s ward,	$88.645	$695,125	$2,085 38	$252,791	. . . . .	$252,791	$1.011 16	. . . . .
Do. 2d ward,	52.020	467,630	1.402 89	181,065	. . . . .	181,065	724 26	. . . . .
Do. 3d ward,	73,065	769,210	2,307 72	194,273	$1,440	195,713	782 85	. . . . .
Do. 4th ward,	80.125	942,058	2,826 17	342 755	1.390	344,145	1.376 58	. . . . .
Cook township.	11.350	178.816	536 45	. . . . .	. . . . .	. . . . .	. . . . .	. . . . .
Camp Hill borough,	6,380	152.944	458 83	12.899	. . . . .	12.899	51 60	. . . . .
Dickinson, Upper.	5,930	405.302	1,215 91	7,680	. . . . .	7.680	30 72	. . . . .
Dickinson, Lower.	9,460	505.085	1,515 26	118.739	. . . . .	118,739	474 96	. . . . .
Dickinson. South.	6,880	138,362	415 09	4.652	. . . . .	4,652	18 61	. . . . .
East Pennsboro, Upper,	35.165	461,083	1.383 25	38,391	. . . . .	38.391	153 56	. . . . .
East Pennsboro, Lower,	19,010	444,097	1.332 29	24.106	. . . . .	24.106	96 42	. . . . .
Frankford township,	17,120	468,161	1.404 48	57.561	. . . . .	57.561	230 24	. . . . .
Hampden township,	11.140	845,741	2.537 22	75.945	. . . . .	75.945	303 78	. . . . .
Hopewell township,	7,060	334.323	1,002 97	14.225	. . . . .	14.225	56 90	. . . . .
Lower Allen township.	19.310	802,909	2.408 73	73.972	. . . . .	73.972	295 89	. . . . .
Mechanicsburg—1st ward.	59,330	639.867	1,919 60	280.340	250	280.590	1.122 36	. . . . .
Do. 2d ward,	33,190	323,620	970 86	68,126	350	68,476	273 90	. . . . .
Do. 3d ward.	19,770	293,965	881 90	46.112	. . . . .	46.112	184 45	. . . . .
Do. 4th ward,	28.340	360,120	1,080 36	28.603	900	29.503	118 01	. . . . .
Middlesex township,	23,100	873,709	2,621 13	133.413	. . . . .	133.413	533 65	. . . . .
Mifflin, Upper, township,	5,220	266,251	798 75	19.800	. . . . .	19.800	79 20	. . . . .
Mifflin, Lower, township,	7.165	229,373	688 12	27.177	. . . . .	27,177	108 71	. . . . .
Monroe township,	23.165	1,419,445	4.258 34	82,728	. . . . .	82.728	330 91	. . . . .
Mt. Holly Springs borough,	32.320	343.981	1,031 94	37.904	420	38.324	153 29	. . . . .
Newburg borough.	10.095	75.025	225 08	17.614	110	17.724	70 89	. . . . .
New Cumberland borough.	30.970	221,950	665 85	24,197	240	24.437	97 75	. . . . .
Newton township. North.	15.415	778.057	2.334 17	82,493	. . . . .	82.493	329 97	. . . . .
Newton township, South,	10.070	270.592	811 78	10.819	. . . . .	10.819	43 28	. . . . .
Newville—North ward,	28.420	223.355	670 07	101.026	630	101,656	406 62	. . . . .
Do. South ward.	24.580	166,970	500 91	78.205	. . . . .	78.205	312 82	. . . . .
North Middleton township.	15,710	601.639	1.804 92	27,793	. . . . .	27.793	111 17	. . . . .
Penn township.	19,700	871.206	2.613 62	35.945	. . . . .	35.945	143 78	. . . . .
Shippensburg—East ward.	36,845	291.508	874 52	75.580	150	75.730	302 92	. . . . .
Do. West ward.	33.300	307.640	922 92	117,885	400	118.285	473 14	. . . . .
Shippensburg township,	14.670	248.721	746 16	51.300	. . . . .	51.300	205 20	. . . . .
Shiremanstown borough.	13.425	133.035	399 11	61.746	. . . . .	61.746	246 98	. . . . .

CUMBERLAND COUNTY—CONTINUED.

NAMES OF ASSESSMENT DISTRICTS.	Value of salaries and emoluments of office, offices, posts of profit, professions, trades and occupations.	Aggregate value of all property taxable for county purposes at the rate of three mills on the dollar.	Aggregate amount of county tax assessed at the rate of three mills on the dollar.	Amount of money at interest, including mortgages, judgments, bonds, notes, stocks, etc.	Value of stages, omnibuses, hacks, cabs, etc.	Aggregate value of property taxable for state purposes, at four mills on the dollar, including money at interest, stages, omnibuses, hacks, cabs, etc.	Aggregate amount of state tax assessed.	Debt of county.
Silver Spring township,	$28,090	$1,484,188	$4,452 56	$190 339	. . . . .	$190,339	$761 36	. . . . .
Southampton township, Upper,	9,000	797,319	2,391 96	24,290	. . . . .	24,290	97 16	. . . . .
Southampton township, Lower,	9,920	295,609	886 83	24,026	. . . . .	24,026	96 10	. . . . .
South Middleton township, Upper,	17,590	914,956	2,744 87	72,218	. . . . .	72,218	288 87	. . . . .
South Middleton township, Lower,	26,020	800,391	2,401 17	115,372	. . . . .	115,372	461 49	. . . . .
Upper Allen township,	19,795	909,824	2,729 47	60,690	. . . . .	60,690	242 76	. . . . .
West Pennsboro township, Upper,	17,400	845,129	2,535 39	60,702	. . . . .	60,702	242 81	. . . . .
West Pennsboro township, Lower,	20,169	704,469	2,113 41	48,018	. . . . .	48,018	192 07	. . . . .
Total,	$1,075,435	$23,302,790	$69,908 41	$3,403,515	$6,280	$3,409,795	$13,639 15	$15,000 00

DAUPHIN COUNTY.

Names of Assessment Districts.	Taxables.	Cleared land (acres).	Timber land (acres).	Value of all real estate.	Value of real estate exempt from taxation.	Value of real estate taxable.	Number and value of horses, mares, geldings and mules over the age of four years.		Number and value of neat cattle over the age of four years.	
							No.	Value.	No.	Value.
Harrisburg—1st ward,	1,036	336	.....	$1.426,200	$41.600	$1,384.600	75	$6.575	14	$510
Do. 2d ward.	867	83	.....	1.350,570	78.500	1,272,070	50	4.825	3	120
Do. 3d ward	800	.....	.....	4,535.350	360.000	4.175.350	125	6.250	.....	.....
Do. 4th ward.	1,624	.....	.....	5.622,695	2,310.000	3,312.695	89	10.605	2	150
Do. 5th ward,	1,016	.....	.....	2.361,384	135.000	2,226,384	80	7.595	1	30
Do. 6th ward.	3,510	20	.....	2,789.025	140.000	2.649.025	71	3,660	2	75
Do. 7th ward,	1,478	191	.....	2.119,542	73,700	2,045.842	57	4,570	28	725
Do. 8th ward,	954	41	.....	1,609,545	32.000	1,577.545	32	3,875	4	80
Do. 9th ward.	948	22	.....	2,720,045	159.000	2,561.045	117	9.730	.....	.....
Berrysburg borough,	125	376	.....	120.454	8.000	112.454	56	3.595	37	720
Conewago township,	302	10,311	698	638.847	7,595	631,252	300	20,435	371	7,426
Derry township,	518	13,417	2.772	1,663,581	40,000	1,623,581	527	39,415	664	14.750
Dauphin borough,	212	178	.....	189,040	16.300	172.740	20	1,365	12	233
East Hanover township,	506	14,975	8,727	587,949	17,850	570.099	433	28.630	526	10,835
Gratz borough,	143	1,276	1,280	173,896	7,100	166,796	74	4,520	81	1,631
Hummelstown borough.	473	509	.....	639,610	35,500	604,110	123	11.395	67	1.510
Halifax township,	435	14,514	2,825	735,525	15,500	720.025	350	20.263	420	7.504
Halifax borough.	221	22	.....	142,690	9.200	133,490	32	2.560	23	470
Jefferson township,	96	9.950	2,554	149,401	1,650	147.751	74	4.845	97	1,830
Jackson township.	295	11,068	18,441	515.640	13.000	502.640	267	19,035	359	6.560
Lykens borough--East ward,	204	14	215	183,460	13,400	170.060	41	2.575	13	225
Do. West ward.	402	44	514	298.016	14,800	283.216	55	4,340	23	345
Lykens township.	312	11,746	4.302	589,780	13.400	576.380	351	25.302	470	10.537
Lower Swatara township,	591	8.536	378	1,339,970	9.900	1.330,070	320	28,275	442	11.300
Londonderry township.	263	10.519	117	511,847	5,400	506.447	222	11,095	269	7,056
Londonderry township, West,	114	3.362	53	322,790	2,500	320.290	116	9.125	165	3.672
Lower Paxton township.	422	15.954	1.477	1.291.989	23,540	1.268,449	586	40.265	955	18.995
Middletown—North ward.	488	360	.....	419.887	31.000	388.887	77	5.880	26	500
Do. Middle ward,	515	183	.....	735,065	73.000	662,065	89	8.210	9	195
Do. South ward.	502	89	.....	312.935	38,300	274,635	40	3.200	4	65
Middle Paxton township,	371	10.442	16.960	537.531	6.900	530,631	326	23,300	354	7.290
Millersburg borough,	485	46	.....	467,170	5,900	461,270	77	5.675	20	430
Mifflin township.	153	6.848	2,089	504,686	20,300	484.386	213	16.996	334	7.137
Rush township,	39	2.063	21.156	228.736	1,000	227,736	74	4.105	27	405

DAUPHIN COUNTY—CONTINUED.

NAMES OF ASSESSMENT DISTRICTS.	Taxables.	Cleared land (acres).	Timber land (acres).	Value of all real estate.	Value of real estate exempt from taxation.	Value of real estate taxable.	Number and value of horses, mares, geldings and mules over the age of four years.		Number and value of neat cattle over the age of four years.	
							No.	Value.	No.	Value
Reed township,	103	2,507	537	$165,413	$1,400	$164,013	53	$3,985	45	$700
Royalton borough,	244	37	.....	140,550	1,100	139,450	16	860	17	410
Susquehanna township, North,	383	6,834	1,083	1,306,375	10,800	1,295,575	310	30,100	419	11,085
Susquehanna township, South,	528	3,788	.....	1,239,030	408,150	830,880	230	18,410	311	6,335
South Hanover township,	254	6,530	429	561,244	15,300	545,944	266	19,282	306	6,260
Swatara township—1st precinct,	202	707	.....	410,350	31,500	378,850	37	2,945	21	500
Do. 2d precinct,	332	6,960	213	1,149,575	126,100	1,023,475	307	23,495	434	10,945
Do. 3d precinct,	210	771	.....	296,862	5,500	291,362	35	2,330	64	1,425
Steelton—1st ward,	408	51	.....	365,275	19,000	346,275	41	4,360	11	285
Do. 2d ward,	419	5	.....	683,280	86,200	597,080	28	2,440	8	695
Do. 3d ward—1st precinct,	809	22	.....	501,167	22,700	478,467	25	2,655	2	75
Do. 3d ward—2d precinct,	366	79	.....	1,380,635	4,000	1,376,635	66	4,740	.....	.....
Do. 4th ward,	323	5	.....	384,300	13,600	370,700	14	1,400	1	40
Do. 5th ward,	688	7	.....	486,000	4,000	482,000	15	945	8	170
Upper Paxton township,	390	12,148	4,038	846,460	36,150	810,310	377	21,755	459	10,381
Uniontown borough,	92	224	.....	92,720	9,650	83,070	44	2,615	26	580
Williamstown borough,	710	16	.....	384,775	16,500	368,275	113	10,175	62	1,540
Williams township—East precinct,	192	217	3,480	162,645	10,300	152,345	149	14,600	36	760
Do. West precinct,	167	645	2,650	245,039	1,400	243,639	20	1,745	49	875
West Hanover township,	254	12,180	2,154	510,240	11,200	499,040	382	35,500	502	12,612
Washington township,	431	8,922	2,481	908,456	20,525	887,931	325	21,646	445	9,148
Wiconisco township,	524	1,028	5,533	804,310	39,040	765,270	37	2,255	36	640
Wayne township,	144	6,169	2,888	261,913	6,200	255,713	144	10,518	199	4,000
Total,	28,623	217,347	110,044	$51,121,465	$4,661,150	$46,460,315	8,573	$640,842	9,283	$202,772

DAUPHIN COUNTY—CONTINUED.

NAMES OF ASSESSMENT DISTRICTS.	Value of salaries and emoluments of office, offices, posts of profit, professions, trades and occupations.	Aggregate value of all property taxable for county purposes at the rate of three mills on the dollar.	Aggregate amount of county tax assessed at the rate of three mills on the dollar.	Amount of money at interest, including mortgages, judgments, bonds, notes, stocks, etc.	Value of stages, omnibuses, hacks, cabs, etc.	Aggregate value of property taxable for state purposes, including money at interest, stages, omnibuses, hacks, cabs, etc.	Aggregate amount of state tax assessed.	Debt of county.
Harrisburg—1st ward	$107,600	$1,499,285	$4.497 85	$27,009	.....	$27,009	$108 04	.....
Do. 2d ward	99,400	1,376.415	4,129 25	156.152	.....	156,152	624 61	.....
Do. 3d ward	83.150	4.264.750	12.794 25	1,345,041	.....	1.345,041	5.380 16	.....
Do. 4th ward	100,500	3,423.950	10.271 85	1,996.219	.....	1.996,219	7.984 88	.....
Do. 5th ward	177,100	2.411.109	7,233 33	191.687	.....	191,687	766 75	.....
Do. 6th ward	234,950	2.887.710	8.663 13	82.601	$200	82,801	331 20	.....
Do. 7th ward	178.050	2.229.187	6,687 56	45.342	.....	45.342	181 37	.....
Do. 8th ward	111,150	1.692.650	5,077 95	26.680	.....	26.680	106 72	.....
Do. 9th ward	139.250	2.710.025	8.130 08	66.813	.....	66.813	267 25	.....
Berrysburg borough	14,300	131.069	393 21	34.323	.....	34,323	137 29	.....
Conewago township	10,300	669.413	2.008 24	90.073	.....	90.073	360 29	.....
Derry township	44.800	1,722,546	5,167 64	175.295	.....	175.295	701 18	.....
Dauphin borough	24,100	198,438	595 31	40,315	.....	40,315	161 26	.....
East Hanover township	25.400	634,964	1,904 89	74.462	.....	74,462	297 85	.....
Gratz borough	10,400	183,347	550 04	21.213	.....	21.213	84 85	.....
Hummelstown borough	61,500	678,515	2.035 54	202.235	.....	202.235	808 94	.....
Halifax township	18.200	765,992	2.297 98	44,872	.....	44.872	179 49	.....
Halifax borough	23,300	159,820	479 46	76.687	.....	76.687	306 75	.....
Jefferson township	5,600	160,026	480 08	11.730	.....	11.730	46 92	.....
Jackson township	20.250	548,485	1.645 45	34.093	.....	34.093	136 37	.....
Lykens borough—East ward	26,200	199.060	597 18	15,170	.....	15.170	60 68	.....
Do. West ward	41.300	329.201	987 60	72,949	400	73.349	293 39	.....
Lykens township	9.800	622.019	1,866 06	42.615	.....	42,615	170 46	.....
Lower Swatara township	40,500	1.410,145	4.230 44	73.315	.....	73,315	293 26	.....
Londonderry township	16,350	540.948	1.622 84	27.342	.....	27,342	109 37	.....
Londonderry township. West	7,750	340,837	1,022 51	28.682	.....	28.682	114 73	.....
Lower Paxton township	25,950	1.353.659	4,060 98	123.100	.....	123,100	492 40	.....
Middletown—North ward	45,000	440.267	1.320 80	73.304	.....	73,304	293 22	.....
Do. Middle ward	53.350	723.820	2,171 46	54.671	.....	54,671	218 68	.....
Do. South ward	50.000	327.900	983 70	11.272	.....	11.272	45 09	.....
Middle Paxton township	21,900	583.121	1,749 36	45.218	.....	45.218	180 87	.....
Millersburg borough	53.050	520.425	1.561 27	79.085	.....	79.085	316 34	.....
Mifflin township	4,550	513,069	1.539 21	67.194	.....	67,194	268 78	.....
Rush township	2.400	234,646	703 94	.....	.....	.....	.....	.....

DAUPHIN COUNTY—CONTINUED.

NAMES OF ASSESSMENT DISTRICTS.	Value of salaries and emoluments of office, offices, posts of profit, professions, trades, and occupations.	Aggregate value of all property taxable for county purposes at the rate of three mills on the dollar.	Aggregate amount of county tax assessed at the rate of three mills on the dollar.	Amount of money at interest, including mortgages, judgments, bonds, notes, stocks, etc.	Value of stages, omnibuses, hacks, cabs, etc.	Aggregate value of property taxable for state purposes, including money at interest, stages, omnibuses, hacks, cabs, etc.	Aggregate amount of state tax assessed.	Debt of county.
Reed township,	$5,200	$173.898	$521 69	.....	.....	.....	.....	.....
Royalton borough,	25.275	165.995	497 98	$2.250	.....	$2,250	$9 00	.....
Susquehanna township, North,	30.125	1,366.885	4.100 65	24.680	.....	24,680	98 72	.....
Susquehanna township, South,	46,950	902,575	2,707 73	56,997	.....	56,997	227 99	.....
South Hanover township,	21,500	592,986	1,778 96	87.494	.....	87.494	349 98	.....
Swatara township—1st precinct,	27,750	410.045	1.230 13	23.000	.....	23.000	92 00	.....
Do. 2d precinct,	36,200	1,094,115	3,282 35	144.093	.....	144,093	576 36	.....
Do. 3d precinct,	25.200	320,317	960 95	16,775	.....	16,775	67 10	.....
Steelton—1st ward,	43.950	394,870	1,184 60	31,213	.....	31,213	124 85	.....
Do. 2d ward,	58.050	658,265	1,974 80	24,022	1,275	25,297	101 19	.....
Do. 3d ward—1st precinct,	88 650	569.847	1,709 54	5.005	.....	5,005	20 02	.....
Do. 3d ward—2d precinct,	38,350	1,419.725	4.259 18	1,100	.....	1.100	4 40	.....
Do. 4th ward,	34,750	406,890	1.220 67	6,500	.....	6,500	26 00	.....
Do. 5th ward,	65,350	548,465	1,645 39	900	.....	900	3 60	.....
Upper Paxton township,	23.750	866.196	2,598 59	44,753	.....	44,753	179 01	.....
Uniontown borough,	12.400	99,165	297 49	36.787	.....	36,787	147 15	.....
Williamstown borough,	62,100	442,090	1,326 27	45,809	.....	45,809	183 24	.....
Williams township—East precinct,	21,550	189,255	567 77	3.000	.....	3,000	12 00	.....
Do. West precinct,	13,850	260,109	780 33	1,305	.....	1,305	5 22	.....
West Hanover township,	12.400	559,552	1,678 66	40.057	.....	40,057	160 23	.....
Washington township,	40.450	959,175	2,877 53	115.101	.....	115.101	460 40	.....
Wiconisco township,	45,600	813,765	2,441 29	28,443	.....	28,443	113 77	.....
Wayne township,	6.775	277,006	831 02	16,990	.....	16,990	67 96	.....
Total,	$2,674,075	$49,978.004	$149,934 01	$6,213.033	$1,875	$6,214,908	$24,859 63	$252,500 00

DELAWARE COUNTY.

Names of Assessment Districts.	Taxables.	Cleared land (acres).	Timber land (acres).	Value of all real estate.	Value of real estate exempt from taxation.	Value of real estate taxable.	Number and value of horses, mares, geldings and mules over the age of four years.		Number and value of neat cattle over the age of four years.	
							No.	Value.	No.	Value.
Aston township	719	.....	.....	$952,451	$79,000	$873,451	226	$10,460	490	$9.800
Bethel township	189	.....	.....	319.400	11,000	308.400	174	9.612	333	6.659
Birmingham township	260	.....	.....	597.884	8,250	589.634	262	14.830	732	15,513
Clifton Heights borough	466	.....	.....	895,540	32,000	863.540	135	11,925	18	535
Concord township	490	.....	.....	1,032.921	24,500	1.008,421	409	23,045	1,086	27.616
Collingdale borough	74	.....	.....	206.850	8,000	198,850	20	725	41	670
Colwyn borough	112	.....	.....	164.385	23,000	141,385	9	250	18	450
Chester township	134	.....	.....	482.900	5.000	477,900	141	13.975	376	9,350
Chester city—1st ward	441	.....	.....	759,843	78.300	681.543	60	2,915	30	625
Do. 2d ward	568	.....	.....	1.259,812	40.000	1,219.812	160	8.000	13	390
Do. 3d ward	707	.....	.....	2.066,385	85,800	1.980,585	180	9,475	1	30
Do. 4th ward	617	.....	.....	1,371.497	124,000	1.247,497	99	5.090	3	85
Do. 5th ward	915	.....	.....	1.019,270	15,000	1.004.270	51	3.375	....	.....
Do. 6th ward	629	.....	.....	1,240.807	105,000	1.135,807	79	4,255	1	40
Do. 7th ward	924	.....	.....	1,218.314	50.000	1,168.314	72	3.600	....	.....
Do. 8th ward	670	.....	.....	873,703	65.000	808.703	47	2,750	....	.....
Chester, South, borough	1.878	.....	.....	2,458.550	71,000	2,387.550	134	9.235	38	860
Chichester, Upper. township	138	.....	.....	438,329	12.600	425.729	180	11.765	545	11,500
Chichester, Lower, township	289	.....	.....	652.888	10,700	642,188	93	8,125	141	3,525
Darby borough	500	.....	.....	1,132,960	32.000	1,100,960	138	6,925	80	1,760
Darby, Upper, township	902	.....	.....	2,978.556	84,500	2,894,056	534	42,475	1,001	30,020
Darby township	558	.....	.....	1,426.290	55.000	1.371.290	242	9.650	486	9,550
Eddystone borough	209	.....	.....	366,585	16.000	350.585	36	1,780	23	460
Edgmont township	176	.....	.....	454.207	5.500	448,707	256	12,590	759	16.900
Haverford township	443	.....	.....	1,731.410	31.000	1,700.410	458	23.835	1.141	19.609
Marple township	232	.....	.....	775.352	6,000	769.352	311	17.970	1.041	24,285
Marcus Hook borough	287	.....	.....	390,636	34,000	356.636	60	4,720	46	1,150
Media borough	813	.....	.....	2,486.718	353.160	2 133,558	248	17,655	9	235
Middletown township	573	.....	.....	2.259.940	984,400	1,275.540	465	26.260	1,084	26,385
Newtown township	184	.....	.....	864,362	86,525	777.837	290	18.745	837	17.095
Providence, Nether. township	466	.....	.....	1.232.927	17.600	1,215.327	215	13.450	310	9.450
Providence. Upper, township	255	.....	.....	782.530	14,700	767,830	209	10.520	315	6,589
Radnor township	844	.....	.....	2.734.848	55.500	2.679.348	618	40.925	746	18.545
Ridley township	878	.....	.....	1,963.340	31,500	1,931,840	219	13.490	277	6,775

DELAWARE COUNTY—CONTINUED.

Names of Assessment Districts.	Taxables.	Cleared land (acres).	Timber land (acres).	Value of all real estate.	Value of real estate exempt from taxation.	Value of real estate taxable.	Number and value of horses, mares, geldings and mules over the age of four years.		Number and value of neat cattle over the age of four years.	
							No.	Value.	No.	Value.
Ridley Park borough,	143	.....	.....	$899,744	$31,600	$868,144	40	$2,975	17	$425
Rutledge borough,	79	.....	.....	196,000	1,500	194,500	4	225	....	.....
Springfield township,	516	.....	.....	1,649,062	43,900	1,605,162	349	24,885	513	12,193
Sharon Hill borough,	148	.....	.....	470,625	5,200	465,425	43	2,085	54	1,080
Thornbury township,	260	.....	.....	1,115,955	518,225	597,730	237	14,910	710	18,075
Tinicum township,	58	.....	.....	328,280	37,000	291,280	122	3,606	66	1,325
Upland borough,	613	.....	.....	707,035	128,000	579,035	81	5,820	21	525
Total,	19,357	.....	.....	$44,959,091	$3,420,960	$41,538,131	7,706	$468,903	13,402	$310,079

DELAWARE COUNTY—CONTINUED.

NAMES OF ASSESSMENT DISTRICTS.	Value of salaries and emoluments of office, offices, posts of profit, professions, trades and occupations.	Aggregate value of all property taxable for county purposes at the rate of ——— mills on the dollar.	Aggregate amount of county tax assessed at the rate of ——— mills on the dollar.	Amount of money at interest, including mortgages, judgments, bonds, notes, stocks, etc.	Value of stages, omnibuses, hacks, cabs, etc.	Aggregate value of property taxable for state purposes, including money at interest, stages, omnibuses, hacks, cabs, etc.	Aggregate amount of state tax assessed.	Debt of county.
Aston township,	$62,350	$956,061	$3,346,213	$140,440	.....	$140,440	$561.76	.....
Bethel township,	10,300	334,971	1,172,398	49,461	.....	49,461	197.844	.....
Birmingham township,	20,750	640,727	2,242,544	129,775	.....	129,775	519.10	.....
Clifton Heights borough,	57,400	933,450	3,267,075	11,997	$50	12,047	48.188	.....
Concord township,	28,650	1,087,732	3,807,062	171,458	.....	171,458	685.832	.....
Collingdale borough,	9,300	209,545	733,407	7,262	.....	7,262	29.048	.....
Colwyn borough,	14,750	156,835	548,922	.....	.....	.....	.....	.....
Chester township,	9,150	510,375	1,786,312	123,112	.....	123,112	492.448	.....
Chester city—1st ward,	38,000	723,083	2,530.79	179,527	.....	179,527	718.108	.....
Do. 2d ward,	75,350	1,303,552	4,562,432	159,059	.....	159,059	636.236	.....
Do. 3d ward,	65,750	2,057,140	7,199.99	373,454	1,300	374,754	1,499.016	.....
Do. 4th ward,	79,800	1,332,672	4,664,452	266,801	200	267,001	1,068.004	.....
Do. 5th ward,	109,000	1,117,295	3,910.532	58,681	650	59,331	237.324	.....
Do. 6th ward,	76,600	1,216,702	4,258.457	136,372	.....	136,372	545.488	.....
Do. 7th ward,	109,250	1,281,164	4,484.074	124,667	.....	124,667	498.668	.....
Do. 8th ward,	81,150	892,603	3,124.11	16,020	.....	16,020	64.080	.....
Chester, South, borough,	217,650	2,615,295	9,153.532	157,855	.....	157,855	631.42	.....
Chichester, Upper, township,	9,700	458,694	1,605.429	33,267	.....	33,267	133.068	.....
Chichester, Lower,	30,300	684,338	2,395.183	29,515	200	29,715	118.86	.....
Darby borough,	60,350	1,169,995	4,094.982	1,232,230	.....	1,232,230	4,928.92	.....
Darby, Upper, township,	88,300	3,055,851	10,695.478	448,387	1,000	449,387	1,797.548	.....
Darby township,	69,750	1,460,240	5,110.84	281,487	.....	281,487	1,125.948	.....
Eddystone borough,	18,750	371,575	1,300.512	3,500	.....	3,500	14	.....
Edgmont township,	9,150	487,347	1,705.714	72,277	.....	72,277	289.108	.....
Haverford township,	44,750	1,789,304	6,262.564	244,509	700	245,209	980.836	.....
Marple township,	15,200	826,807	2,893.824	273,460	.....	273,460	1,093.84	.....
Marcus Hook borough,	29,950	392,456	1,373.596	26,784	.....	26,784	107.136	.....
Media borough,	98,200	2,249,948	7,874.818	1,346,543	300	1,346,843	5,387.372	.....
Middletown township,	54,100	1,382,285	4,837.997	194,372	.....	194,372	777.488	.....
Newtown township,	12,400	826,377	2,892.319	100,170	300	100,470	401.88	.....
Providence, Nether, township,	39,200	1,277,452	4,471.082	192,216	25	192,241	768.964	.....
Providence, Upper, township,	23,500	808,439	2,829.586	99,570	.....	99,570	398.28	.....
Radnor township,	102,700	2,841,518	9,945.313	917,998	.....	917,998	3,671.992	.....
Ridley township,	95,450	2,047,955	7,167.842	160,185	400	160,585	642.34	.....

DELAWARE COUNTY—CONTINUED.

NAMES OF ASSESSMENT DISTRICTS.	Value of salaries and emoluments of office, offices, posts of profit, professions, trades and occupations.	Aggregate value of all property taxable for county purposes at the rate of ——— mills on the dollar.	Aggregate amount of county tax assessed at the rate of ——— mills on the dollar.	Amount of money at interest, including mortgages, judgments, bonds, notes, stocks, etc.	Value of stages, omnibuses, hacks, cabs, etc.	Aggregate value of property taxable for state purposes, including money at interest, stages, omnibuses, hacks, cabs, etc.	Aggregate amount of state tax assessed.	Debt of county.
Ridley Park borough,	$23,500	$895,044	$3,132.654	.....	.....	.....	.....	.....
Rutledge borough,	12,350	207,075	724.762	.....	.....	.....	.....	.....
Springfield township,	60,000	1,702,240	5,957.84	$401,219	.....	401,219	$1,604.876	.....
Sharon Hill borough,	19,800	488,690	1,710.415	30,850	$300	31,150	124.60	.....
Thornbury township,	23,400	654.115	2,289.402	229,417	.....	229,417	917.668	.....
Tinicum township,	7,350	303.561	1,062.463	13,720	.....	13,720	54.88	.....
Upland borough,	67,050	652,430	2,283.505	355,685	.....	355,685	1,422.74	.....
Total,	$2,080,400	$44,402,938	$155,410.422	$8,793,302	$5,425	$8,798,727	$35,194.908	$438,500 00

ELK COUNTY.

Names of Assessment Districts.	Taxables.	Cleared land (acres).	Timber land (acres).	Value of all real estate.	Value of real estate exempt from taxation.	Value of real estate taxable.	Number and value of horses, mares, geldings and mules over the age of four years.		Number and value of neat cattle over the age of four years.	
							No.	Value.	No.	Value.
Benezette township	277	7,358	55,850	$217,590	$5,800	$211,790	130	$4,435	166	$1,670
Benzinger township	674	21,623	38,007	237,640	10,500	227,140	289	5,490	379	3,855
Fox township	851	16,000	25,600	272,775	20,375	252,400	286	10,380	375	3,740
Highland township	174	2,210	35,040	345,940	.....	345,940	88	3,120	54	540
Horton township	568	8,000	25,800	240,385	12,000	228,385	252	8,055	224	2,310
Jay township	250	12,580	27,390	199,810	5,450	194,360	102	2,675	114	1,200
Jones township	706	13,395	75,670	446,655	29,300	417,355	318	10,735	318	3,280
Johnsonburg borough	479	1,528	16,632	174,070	7,750	166,320	52	1,475	40	400
Millstone township	111	5,216	19,590	95,710	650	95,060	53	1,810	46	460
Ridgway township	421	12,710	42,790	283,070	7,090	275,980	206	6,775	230	2,350
Ridgway borough	548	.....	.....	450,460	167,500	282,960	166	4,680	55	1,320
Spring Creek township	430	8,740	28,640	181,700	13,100	168,600	196	7,800	120	1,370
St. Mary's borough	481	450	150	158,570	38,700	119,870	48	1,750	117	1,170
Total	5,970	109,810	391,159	$3,304,375	$318,215	$2,986,160	2,126	$69,180	2,238	$23,665

ELK COUNTY—CONTINUED.

NAMES OF ASSESSMENT DISTRICTS.	Value of salaries and emoluments of office, offices, posts of profit, professions, trades and occupations.	Aggregate value of all property taxable for county purposes at the rate of ——— mills on the dollar.	Aggregate amount of county tax assessed at the rate of ——— mills on the dollar.	Amount of money at interest, including mortgages, judgments, bonds, notes, stocks, etc.	Value of stages, omnibuses, hacks, cabs, etc.	Aggregate value of property taxable for state purposes, including money at interest, stages, omnibuses, hacks, cabs, etc.	Aggregate amount of state tax assessed.	Debt of county.
Benezette township,	$5,460	$223,355	$2,233 55	$4,115	.....	$4,115	$16 46	.....
Benzinger township,	13,565	250,050	2,500 50	57,324	.....	57,324	229 30	.....
Fox township,	25,185	291,705	2,917 05	21,500	$210	21,710	86 84	.....
Highland township,	6,325	355,925	3,559 25	610	.....	610	2 44	.....
Horton township,	19,550	258,300	2,583 00	7,811	.....	7,811	31 24	.....
Jay township,	5,720	203,955	2,039 55	6,025	.....	6,025	24 10	.....
Jones township,	24,470	455,840	4,558 40	31,976	230	32,206	128 82	.....
Johnsonburg borough,	20,035	188,230	1,882 30	10,920	.....	10,920	43 68	.....
Millstone township,	2,980	100,310	1,003 10	.....	.....	.....	.....	.....
Ridgway township,	13,225	298,330	2,983 30	8,445	.....	8,445	33 78	.....
Ridgway borough,	24,915	313,875	3,138 75	284,350	460	284,810	1,139 24	.....
Spring Creek township,	16,320	194,090	1,940 90	7,877	.....	7,877	31 50	.....
St. Marys borough,	16,150	138,940	1,389 40	30,670	790	31,460	125 84	.....
Total,	$193,900	$3,272,905	$32,729 05	$471,623	$1,690	$473,313	$1,893 24	$20,000 00

ERIE COUNTY.

Names of Assessment Districts.	Taxables.	Cleared land (acres).	Timber land (acres).	Value of all real estate.	Value of real estate exempt from taxation.	Value of real estate taxable.	Number and value of horses, mares, geldings and mules over the age of four years.		Number and value of neat cattle over the age of four years.	
							No.	Value.	No	Value.
Albion borough,	143	.....	.....	$91,865	$4,250	$87,615	45	$2,830	38	$610
Amity township,	305	14,127	2,374	366,785	3,210	363,575	292	18,842	834	15,178
Concord township,	325	15,076	3,585	460,760	6,120	454,640	362	18,150	741	12,100
Conneaut township,	490	23,360	2,856	589,567	8,946	580,621	373	23,263	568	11,171
Corry city—1st ward,	399	.....	.....	257,164	14,500	242,664	51	4,020	72	1,296
Do. 2d ward,	287	.....	.....	277,422	3,480	273,942	73	5,100	37	684
Do. 3d ward,	541	.....	.....	421,649	18,900	402,749	82	5,530	77	1,386
Do. 4th ward,	453	.....	.....	350,723	20,800	329,923	62	4,890	14	252
Elgin borough,	56	.....	.....	48,619	2,000	46,619	17	1,680	57	1,026
Edinborough,	271	.....	.....	345,087	119,275	225,812	125	7,584	53	954
Elk Creek township,	513	18,730	2,061	481,395	20,100	461,295	294	18,205	643	12,380
East Springfield borough,	116	.....	.....	196,567	8,100	188,467	82	5,410	84	1,568
Erie city—1st ward,	1,425	.....	.....	2,405,133	400,400	2,004,733	101	6,435	9	162
Do. 2d ward,	2,664	.....	.....	3,647,561	207,375	3,440,186	264	18,915	18	324
Do. 3d ward,	2,002	.....	.....	4,896,335	602,477	4,293,858	346	22,821	18	366
Do. 4th ward,	1,807	.....	.....	3,774,395	627,100	3,147,295	277	21,210	20	405
Do. 5th ward,	925	.....	.....	1,312,998	47,692	1,265,306	139	10,278	56	1,168
Do. 6th ward,	1,407	.....	.....	1,683,255	202,625	1,480,630	144	9,485	29	580
Fairview township,	470	16,105	1,550	989,998	8,000	981,998	405	28,595	627	12,367
Fairview borough,	122	.....	.....	169,663	15,075	154,588	68	4,451	42	951
Franklin township,	272	14,862	2,147	386,195	6,700	379,495	266	15,813	684	13,252
Girard township,	712	18,013	1,795	1,248,987	32,350	1,216,637	448	29,135	544	10,258
Girard borough,	351	.....	.....	346,881	25,500	321,381	80	5,305	43	774
Greene township,	528	19,432	2,424	607,328	7,450	599,878	514	33,168	983	18,854
Greenfield township,	284	17,166	2,452	425,503	4,585	420,918	343	22,327	1,013	18,960
Harbor Creek township,	485	19,533	962	1,323,920	25,000	1,298,920	529	34,325	681	12,870
Lockport borough,	102	.....	.....	93,891	5,600	88,291	60	3,905	64	1,179
Le Bœuf township,	382	16,912	2,821	596,163	12,495	583,668	338	22,110	1,025	19,072
Mill Village borough,	112	.....	.....	87,796	3,900	83,896	46	2,515	52	954
McKean township,	464	19,585	1,782	639,769	5,400	634,369	477	33,360	1,121	20,676
Middleboro,	81	.....	.....	55,544	5,000	50,544	41	2,665	32	576
Mill Creek township,	830	23,998	1,253	2,642,057	105,775	2,536,282	1,036	77,760	1,745	32,328
North East township,	618	24,842	354	1,748,047	43,560	1,704,487	630	43,549	791	14,809
North East borough,	469	.....	.....	675,798	102,500	573,298	160	11,035	50	922

ERIE COUNTY—CONTINUED.

NAMES OF ASSESSMENT DISTRICTS.	Taxables.	Cleared land (acres).	Timber land (acres).	Value of all real estate.	Value of real estate exempt from taxation.	Value of real estate taxable.	Number and value of horses, mares, geldings and mules over the age of four years.		Number and value of neat cattle over the age of four years.	
							No.	Value.	No.	Value.
Summit township,	239	13,095	738	$407,910	$8,580	$399,330	344	$22,270	765	$14,380
Springfield township,	396	17,625	2,350	776,271	9,500	766,771	381	24,765	520	10,304
Union township,	400	17,366	3,800	559,880	7,200	552,680	326	20,435	865	15,650
Union borough,	833	.....	.....	503,847	46,800	457,047	185	11,905	135	2,653
Venango township,	407	23,407	1,941	593,977	9,890	584,087	405	26,120	1,260	23.708
Wattsburg borough,	125	.....	.....	88,663	9,000	79,663	55	4.010	24	442
Wayne township,	313	19,783	3,136	518,129	17,100	501,029	293	19,375	948	17,166
Waterford township,	509	24,559	4,976	879,156	8,400	870,756	528	35,605	1,567	28,804
Waterford borough,	254	.....	.....	268,989	13,300	255,689	110	8,660	54	1,036
Washington township,	600	26,146	1,907	829.940	12,750	817,190	566	35,926	1,265	22,464
Total,	24,487	403,722	47.264	$39,071,582	$2,868,760	$36,202,822	11,763	$783,737	20,268	$377 019

NAMES OF ASSESSMENT DISTRICTS.	Value of salaries and emoluments of office, offices, posts of profit, professions, trades and occupations.	Aggregate value of all property taxable for county purposes at the rate of two mills on the dollar.	Aggregate amount of county tax assessed at the rate of two mills on the dollar.	Amount of money at interest, including mortgages, judgments, bonds, notes, stocks, etc.	Value of stages, omnibuses, hacks, cabs, etc.	Aggregate value of property taxable for state purposes, including money at interest, stages, omnibuses, hacks, cabs, etc.	Aggregate amount of state tax assessed.	Debt of county.
Albion borough,	$8,125	$99,180	$198 36	$35,217	.....	$35,217	$140 86	.....
Amity township,	2,075	399,670	799 34	25,248	.....	25,248	100 99	.....
Concord township,	2,745	487,635	975 27	25,254	.....	25,254	101 02	.....
Conneaut township,	4,600	619,655	1,239 31	52,216	.....	52,216	208 86	.....
Corry city—1st ward,	18,950	266,930	533 86	15,475	$550	16,025	64 10	.....
Do. 2d ward,	24,169	303,895	607 79	59,705	.....	59,705	238 82	.....
Do. 3d ward,	28,800	438,465	876 93	83,705	250	83,955	335 82	.....
Do. 4th ward,	30,525	365,590	731 18	38,597	350	38,947	155 80	.....
Elgin borough,	2,375	51,700	103 40	10,685	.....	10,685	42 74	.....
Edinborough,	18,400	252,750	505 50	64,036	1,017	65,053	260 21	.....
Elk Creek township,	10,075	501,955	1,003 91	32,751	.....	32,751	131 00	.....
East Springfield borough,	5,825	201,270	402 54	21,728	.....	21,728	86 91	.....
Erie city—1st ward,	52,000	2,063,330	4,126 66	595,786	500	596,286	2,385 14	.....
Do. 2d ward,	191,400	3,650,825	7,301 65	482,577	2,900	485,477	1,941 91	.....
Do. 3d ward,	163,415	4,480,460	8,960 92	740,168	1,200	741,368	2,965 47	.....
Do. 4th ward,	146,175	3,315,085	6,630 17	2,879,732	550	2,880,282	11,521 13	.....
Do. 5th ward,	112,498	1,389,250	2,778 50	290,445	.....	290,445	1,161 78	.....
Do. 6th ward,	91,575	1,582,270	3,164 54	214,028	1,500	215,528	862 11	.....
Fairview township,	7,200	1,030 160	2,060 32	57,121	.....	57,121	228 48	.....
Fairview borough,	6,640	166,630	333 26	58,584	.....	58,584	234 34	.....
Franklin township,	1,325	409,885	819 77	45,054	.....	45,054	180 22	.....
Girard township	25,475	1,281,505	2,563 01	326,092	75	326,167	1,304 67	.....
Girard borough,	18,145	345,605	691 21	105,562	.....	105,562	422 25	.....
Greene township,	8,225	660,125	1,320 25	64,424	.....	64,424	257 70	.....
Greenfield township,	2,775	464,980	929 96	57,531	.....	57,531	230 12	.....
Harbor Creek township,	12,025	1,358,140	2,716 28	125,865	.....	125,865	503 46	.....
Lockport borough,	4,125	97,500	195 00	14,090	.....	14,090	56 36	.....
Le Bœuf township,	3,550	628,400	1,256 80	43,493	.....	43,493	173 97	.....
Mill Village borough,	5,125	92,490	184 98	31,639	.....	31,639	126 56	.....
McKean township,	5,750	694,155	1 388 31	181,266	.....	181,266	725 06	.....
Middleboro,	4,150	57,935	115 87	20,595	.....	20,595	82 38	.....
Mill Creek township,	17,400	2,663,770	5,327 54	244,447	.....	244,447	977 79	.....
North East township,	12,225	1,775,070	3,550 14	177,072	.....	177,072	708 29	.....
North East borough,	37,375	622,630	1,245 26	225,037	.....	225,037	900 15	.....
Summit township,	1,625	437,605	875 21	32,888	.....	32,888	131 55	.....
Springfield township	6,525	808,365	1,616 73	102,183	.....	102,183	408 73	.....

ERIE COUNTY—CONTINUED.

NAMES OF ASSESSEENT DISTRICTS,	Value of salaries and emoluments of office, offices, posts of profit, professions, trades and occupations.	Aggregate value of all property taxable for county purposes at the rate of two mills on the dollar.	Aggregate amount of county tax assessed at the rate of two mills on the dollar.	Amount of money at interest, including mortgages, judgments, bonds, notes, stocks etc.	Value of stages, omnibuses, hacks, cabs, etc.	Aggregate value of property taxable for state purposes, including money at interest, stages, omnibuses, hacks, cabs, etc.	Aggregate amount of state tax assessed.	Debt of county.
Union township,	$4,175	$592,940	$1,185 88	$27,071	.....	$27,071	$108 29	.....
Union borough,	57,150	528,755	1,057 51	186,051	$965	187,016	748 06	.....
Venango township,	3,500	637,415	1,274 83	31,885	.....	31,885	127 54	.....
Wattsburg borough,	10,725	94,840	189 68	31,073	.....	31,073	124 29	.....
Wayne township,	3,425	540,995	1,081 99	50,175	.....	50,175	200 70	.....
Waterford township,	5,575	940,740	1,881 48	53,734	.....	53,734	214 94	.....
Waterford borough,	14,800	280,185	560 37	138,883	560	139,443	557 77	.....
Washington township,	7,800	883,380	1,766 76	74,773	.....	74,773	299 09	.....
Total,	$1,200,537	$38,564,115	$77,128 23	$8,173,941	$10,417	$8,184,358	$32,737 43	.....

FAYETTE COUNTY.

Names of Assessment Districts.	Taxables.	Cleared land (acres).	Timber land (acres).	Value of all real estate.	Value of real estate exempt from taxation.	Value of real estate taxable.	Number and value of horses, mares, geldings and mules over the age of four years.		Number and value of neat cattle over the age of four years.	
							No.	Value.	No.	Value.
Belle Vernon borough,	368	103	.....	$240,063	$26,000	$214,063	53	$1.960	23	$560
Bridgeport borough.	569	65	.....	538,656	133.830	404,826	90	5,700	39	853
Brownsville borough,	529	75	.....	593.186	52,000	541.186	85	4.670	33	778
Brownsville township.	93	978	75	95,383	1,500	93,883	28	987	22	560
Bullskin township.	954	11,660	1,075	912,576	18.900	893,676	566	27.142	502	9,440
Connellsville borough.	1.809	100	.....	1.665,756	175,000	1.490,756	125	7,040	78	1.660
Connellsville township.	538	2.010	3,775	558,954	16,000	542,954	141	8.060	36	780
Dawson borough,	236	65	.....	176,371	6,000	170.371	58	3,910	13	425
Dunbar borough.	419	46	.....	232.823	14.000	218,823	75	5,675	64	1.174
Dunbar township.	2.051	26,645	3,614	3.648.570	118.600	3.529,970	819	47.420	501	9,866
Fairchance borough,	351	100	.....	213,395	4.600	208.795	105	5.500	61	1,096
Fayette City borough.	345	35	.....	208.615	11,400	197,215	51	3,725	34	925
Franklin township.	483	19,465	1,460	1.142,048	11.000	1,131.048	436	26.479	459	9.099
George township,	1,014	18,785	10.880	1,903.500	36,750	1.866.750	516	28.411	606	9,042
German township.	528	15.550	2.000	1,229.668	28,600	1,201.068	449	36.110	460	12,431
Henry Clay township.	420	12,665	10.685	165.884	2.600	163,284	282	11.212	393	4,115
Jefferson township,	444	14.595	1.150	1,110,872	26,600	1,084.272	244	15,167	290	5,233
Lower Tyrone township,	399	4,678	1.275	402.874	17,200	385.674	210	12,674	252	5,942
Luzerne township.	418	18.670	1.460	1.106,848	26,900	1.079.948	455	24,180	417	9.465
Masontown borough,	145	124	.....	91.483	11,600	79,883	66	4,300	30	720
Menallen township,	455	9,368	1.500	719,026	16,450	702,576	370	25,419	410	9.340
New Haven borough,	410	610	.....	392.785	18,550	374.235	56	2.670	43	760
Nicholson township,	466	12,450	1,470	778,111	14.600	763,511	340	22,432	397	8,442
North Union township,	1,279	11,773	3,857	2,817,637	25,775	2,791,862	460	26,759	422	6.911
Ohio Pyle borough,	114	541	60	76.084	2.700	73,384	27	1,235	27	363
Perry township,	564	10.541	1,580	798.820	16,800	782.020	310	19,451	338	7.152
Redstone township.	344	12,346	1,665	847,972	3.300	844.672	320	15,306	343	5,980
Saltlick township.	391	13,675	9,410	188,225	4.700	183.525	271	12,170	353	5.792
South Union township,	874	6,898	3.163	1.579,146	20.000	1.559,146	298	23,865	288	6,040
Springfield township,	576	13,474	20,875	224.567	4,300	220,267	380	12.910	503	9.662
Springhill township,	579	16,365	1.185	856,992	6.700	850,292	329	19,586	439	7.132
Stewart township.	391	10,470	20,145	184,919	5,400	179,519	298	12,760	346	5.893
Uniontown borough.	2,112	75	.....	4,562,136	632,000	3.930,136	343	26,065	104	2,675
Upper Tyrone township.	919	4,660	1.175	838,343	10.400	827.943	360	24.970	251	6.406

FAYETTE COUNTY—CONTINUED.

NAMES OF ASSESSMENT DISTRICTS.	Taxables.	Cleared land (acres).	Timber land (acres).	Value of all real estate.	Value of real estate exempt from taxation.	Value of real estate taxable.	Number and value of horses, mares, geldings and mules over the age of four years.		Number and value of neat cattle over the age of four years	
							No.	Value.	No.	Value.
Washington township,	453	6,585	860	$603,458	$21,600	$581,858	195	$13,620	184	$3,876
Wharton township,	544	16,760	41,490	306,128	5,600	300,528	276	11,995	584	6,792
Total,	22,584	293,005	145,884	$32,011,874	$1,547 955	$30,463,919	9,487	$551,535	9,345	$177,380

FAYETTE COUNTY—CONTINUED.

NAMES OF ASSESSMENT DISTRICTS.	Value of salaries and emoluments of office, offices, posts of profit, professions, trades and occupations.	Aggregate value of all property taxable for county purposes at the rate of four and one-half mills on the dollar.	Aggregate amount of county tax assessed at the rate of four and one-half mills on the dollar.	Amount of money at interest, including mortgages, judgments, bonds, notes, stocks, etc.	Value of stages, omnibuses, hacks, cabs, etc.	Aggregate value of property taxable for state purposes, including money at interest, stages, omnibuses, hacks, cabs, etc.	Aggregate amount of state tax assessed.	Debt of county.
Belle Vernon borough,	$46.245	$262,828	$1.182 73	$43.443	$1.015	$44,458	$177 83	.....
Bridgeport borough,	54.750	466,129	2.097 58	137.163	1,175	138.338	553 35	.....
Brownsville borough,	55,175	601.809	2.708 14	138,350	960	139,310	557 24	.....
Brownsville township,	6.175	101,605	457 22	.....	.....	.....	.....	.....
Bullskin township,	56.400	986,658	4.439 96	19,535	.....	19,535	78 14	.....
Connellsville borough,	182,073	1.681,529	7,566 88	188,640	1,630	190,270	761 08	.....
Connellsville township,	40,050	591.844	2.663 30	16,188	.....	16,188	64 75	.....
Dawson borough,	26.165	200,871	903 92	58,228	1.000	59,228	236 91	.....
Dunbar borough,	42.550	268.222	1.206 99	30.810	500	31.310	125 24	.....
Dunbar township,	176,175	3.763,431	16,935 44	129,563	.....	129,563	518 25	.....
Fairchance borough,	31,175	246,566	1,109 55	72,728	1,100	73.828	295 31	.....
Fayette City borough,	36.570	238,435	1.072 96	53,253	1.460	54.713	218 85	.....
Franklin township,	31.900	1,198.526	5.393 37	218.695	.....	218,695	874 78	.....
George township,	65,450	1,969.653	8,863 44	456,035	.....	456,035	1,824 14	.....
German township,	29.655	1,279.264	5,756 69	46.312	.....	46,312	185 25	.....
Henry Clay township,	36.820	215,431	969 44	11,872	.....	11.872	47 49	.....
Jefferson township,	30,785	1.135,457	5,109 56	50,165	.....	50.165	200 66	.....
Lower Tyrone township,	30,910	435,200	1,958 40	16.847	.....	16.847	67 39	.....
Luzerne township,	27.275	1,140,868	5,133 91	108.254	.....	108,254	433 02	.....
Masontown borough,	14,990	99,893	449 52	13.565	400	13,965	55 86	.....
Menallen township,	28.800	766,135	3,447 61	59,880	.....	59,880	239 52	.....
New Haven borough,	43,095	420,760	1.893 42	85,365	900	86,265	345 06	.....
Nicholson township,	25,250	819,635	3,688 36	84.548	.....	84,548	338 19	.....
North Union township,	95,050	2,920.582	13,142 62	273,470	.....	273,470	1,093 88	.....
Ohio Pyle borough,	12.725	87,707	394 68	16,560	150	16.710	66 84	.....
Perry township,	38,775	847.398	3,813 29	64,010	.....	64,010	256 04	.....
Redstone township,	18.900	884,858	3,981 86	26,702	.....	26,702	106 81	.....
Saltlick township,	15,800	217.287	977 79	17,485	.....	17,485	69 94	.....
South Union township,	65.425	1,654,476	7.445 94	113,935	.....	113,935	455 74	.....
Springfield township,	28,150	270,989	1,219 45	11,185	.....	11,185	44 74	.....
Springhill township,	37,400	914.410	4,114 84	103,115	150	103,265	413 06	.....
Stewart township,	17,400	215,572	970 07	8,250	.....	8.250	33 00	.....
Uniontown borough,	244,075	4,202,951	18,913 28	1,069,982	4,500	1,074,482	4.297 93	.....
Upper Tyrone township,	83,480	942,799	4,242 59	86,827	.....	86,827	347 31	.....
Washington township,	32,255	631,609	2,842 24	43.535	.....	43.535	174 14	.....
Wharton township,	24,405	343.720	1,546 74	9.892	.....	9.892	39 57	.....
Total,	$1,832,273	$33,025,107	$148,612 98	$3,884.387	$14,940	$3,899,327	$15,597 31	$336,000 00

FOREST COUNTY.

NAMES OF ASSESSMENT DISTRICTS.	Taxables.	Cleared land (acres).	Timber land (acres).	Value of all real estate.	Value of real estate exempt from taxation.	Value of real estate taxable.	Number and value of horses, mares, geldings and mules over the age of four years.		Number and value of neat cattle over the age of four years.	
							No.	Value.	No.	Value.
Barnett township,	240	17,695	412	$207,130	$4,700	$202,430	140	$8,145	183	$2,529
Green township,	178	5,812	16,631	209,257	7,975	201,282	118	6,084	188	2,506
Hickory township,	201	14,442	7,740	192,315	1,900	190,415	126	6,855	147	1,842
Harmony township,	203	17,705	14,161	194,255	13,162	181,093	185	9,871	187	2,324
Howe township,	231	29,354	27,917	384,919	11,650	373,269	94	5,096	125	1,952
Jenks township,	614	24,858	38,021	354,339	5,960	348,379	301	18,620	208	2,536
Kingsley township,	188	19,000	19,545	239,400	3,600	235,800	176	10,905	163	2,088
Tionesta township,	149	9,961	13,966	149,832	3,000	146,832	140	5,965	200	2,528
Tionesta borough,	188	674	.....	120,097	26,800	93,297	64	3,820	63	756
Total,	2,192	139,501	138,393	$2,051,544	$78,747	$1,972,797	1,344	$75,361	1,464	$19,061

FOREST COUNTY—CONTINUED.

NAMES OF ASSESSMENT DISTRICTS.	Value of salaries and emoluments of office, offices, posts of profit, professions, trades and occupations.	Aggregate value of all property taxable for county purposes at the rate of ten mills on the dollar.	Aggregate amount of county tax assessed at the rate of ——— mills on the dollar.	Amount of money at interest, including mortgages, judgments, bonds, notes, stocks, etc.	Value of stages, omnibuses, hacks, cabs, etc.	Aggregate value of property taxable for state purposes, including money at interest, stages, omnibuses, hacks, cabs, etc.	Aggregate amount of state tax assessed.	Debt of county.
Barnett township,	$9,670	$222,774	$2,227 74	$5,603	.....	$5,603	$22 41	.....
Green township,	7,260	217,132	2,171 32	11,651	.....	11,651	46 60	.....
Hickory township,	7,805	206,917	2,069 17	13,815	.....	13,815	55 27	.....
Harmony township,	7,060	200,348	2,003 48	28,937	.....	28,937	115 75	.....
Howe township,	12,770	393,087	3,930 87	1,892	.....	1,892	7 57	.....
Jenks township,	30,125	399,660	3,996 60	7,095	$300	7,395	29 58	.....
Kingsley township,	7,730	256,523	2,565 23	3,642	.....	3,642	14 57	.....
Tionesta township,	1,410	156,735	1,567 35	1,858	.....	1,858	7 43	.....
Tionesta borough,	16,520	114,393	1,143 93	53,186	580	53,766	215 06	.....
Total,	$100,350	$2,167,569	$21,675 69	$127,679	$880	$128,559	$514 24	$15,000 00

FRANKLIN COUNTY.

Names of Assessment Districts.	Taxables.	Cleared land (acres).	Timber land (acres).	Value of all real estate.	Value of real estate exempt from taxation.	Value of real estate taxable.	Number and value of horses, mares, geldings and mules over the age of four years.		Number and value of neat cattle over the age of four years.	
							No.	Value.	No.	Value.
Antrim township—1st district,	209	8,285	1,028	$267,507	$4,760	$262,747	243	$14,318	285	$4,845
Do. 2d district,	386	10,136	395	592,622	9,900	582,722	426	23,109	474	7,437
Do. 3d district,	401	8,790	656	552,317	7,650	544,667	362	22,505	371	6,341
Do. 4th district,	332	11,020	1,092	454,247	5,600	448,647	341	18,540	371	5,661
Chambersburg—1st ward,	527	.....	.....	415,250	65,100	350,150	51	2,845	12	213
Do. 2d ward,	882	19	.....	782,033	56,300	725,733	110	7,385	11	200
Do. 3d ward,	826	66	.....	415,522	35,700	379,822	74	4,895	11	183
Do. 4th ward,	570	.....	.....	564,718	34,800	529,918	76	3,565	18	350
Fannett township, Concord district,	196	4,537	5,286	99,129	4,950	94,179	133	5,300	162	1,634
Do. Dry Run district,	352	9,581	5,879	309,878	4,850	305,028	312	12,495	312	3,200
Do. Sulphur Spring district,	155	3,983	5,454	51,252	2,100	49,152	125	3,890	152	1,511
Greene township—Fayettville district,	611	5,747	7,326	375,873	23,500	352,373	338	13,860	267	3,500
Do. Greenvillage district,	532	16,068	1,396	931,789	19,900	911,889	656	27,159	600	8,825
Guilford township—1st district,	855	17,635	1,507	1,378,049	93,100	1,284,949	813	36,725	815	11,399
Do. 2d district,	301	7,585	1,424	475,185	7,450	467,735	336	15,320	343	5,007
Greencastle borough,	519	.....	.....	355,037	59,900	295,137	90	4,290	37	573
Hamilton township,	567	15,521	4,025	572,581	48,650	523,931	493	19,729	562	6,263
Letterkenny township—1st district,	607	21,686	8,571	747,621	9,615	738,006	633	25,989	687	10,583
Do. 2d district,	64	1,758	5,883	24,548	670	23,878	62	1,650	85	957
Lurgan township,	427	12,992	5,989	334,865	7,200	327,665	403	15,915	445	5,880
Metal township,	411	10,466	8,915	278,242	12,585	265,657	320	13,134	345	3,976
Montgomery township—Mercersburg district,	441	14,711	4,941	590,936	61,000	529,936	459	17,619	517	6,600
Do. Welsh Run district,	437	13,404	2,201	621,098	14,700	606,398	495	28,256	554	9,011
Mercersburg borough,	264	.....	.....	164,429	1,800	162,629	57	3,093	41	716
Peters township—Loudon district,	360	8,171	4,639	325,615	13,500	312,115	231	14,215	283	4,185
Do Mercersburg district,	563	14,985	3,000	788,398	12,000	776,398	523	31,240	578	8,865
Quincy township—1st district,	525	8,158	1,582	532,178	9,765	522,413	418	17,934	476	6,283
Do 2d district,	395	5,234	13,844	440,466	9,730	430,736	254	10,444	292	3,545
St. Thomas township,	646	19,769	9,710	838,409	19,000	819,409	653	33,969	737	10,770
Southampton township—Orrstown district,	309	7,587	170	370,706	6,750	363,956	255	10,815	291	4,479
Do. Mt. Rock district,	270	9,140	9,364	472,388	4,600	467,788	295	12,375	255	3,987
Washington township—1st district,	385	5,436	7,357	367,975	13,300	354,675	273	11,930	277	3,910
Do. 2d district,	482	12,773	302	761,788	14,200	747,588	525	27,125	589	10,032
Waynesboro—1st ward,	494	51	.....	341,035	26,500	314,535	38	1,715	12	195

Waynesboro—2d ward.	300	8	.....	264,455	26,700	237,755	36	2,075	5	90
Do. 3d ward,	476	11	.....	277,688	3,600	274,088	64	4,085	17	305
Warren township,	163	5,731	12.314	67,300	1,700	65,600	196	6,700	200	1,995
Total,	16,240	291,044	134,250	$17.203,129	$753,125	$16,450.004	11,169	$526,208	11,489	$163,506

NAMES OF ASSESSMENT DISTRICTS.	Value of salaries and emoluments of office, offices, posts of profit, professions, trades and occupations.	Aggregate value of all property taxable for county purposes at the rate of four mills on the dollar.	Aggregate amount of county tax assessed at the rate of four mills on the dollar.	Amount of money at interest, including mortgages, judgments, bonds, notes, stocks, etc.	Value of stages, omnibuses, hacks, cabs, etc.	Aggregate value of property taxable for state purposes, including money at interest, stages, omnibuses, hacks, cabs, etc.	Aggregate amount of state tax assessed.	Debt of county.
Antrim township—1st district.	$4,075	$285,985	$1,143 94	$48,650	.....	$48,650	$194 60	.....
Do. 2d district,	10,345	623,613	2,494 45	68,300	.....	68,300	273 20	.....
Do. 3d district,	6,320	579.833	2,319 33	129,313	.....	129,313	517 25	.....
Do. 4th district,	6,560	479.408	1,917 63	37,538	.....	37,538	150 15	.....
Chambersburg—1st ward,	19,210	372,418	1,489 67	108,888	.....	108,888	435 55	.....
Do. 2d ward,	28.920	762,238	3,048 95	734,250	$740	734,990	2,939 96	.....
Do. 3d ward,	23,065	407,965	1,631 86	123,964	270	124,234	496 93	.....
Do. 4th ward,	25,550	559,383	2,237 53	146,238	560	146,798	587 19	.....
Fannett township—Concord district,	4,780	105,893	423 57	11,950	.....	11,950	47 80	.....
Do. Dry Run district,	7,660	328,383	1,313 53	48,933	.....	48,933	195 73	.....
Do. Sulphur Spring district,	1,325	55,878	223 51	7,378	.....	7,378	29 51	.....
Greene township—Fayetteville district.	16,705	386,438	1,545 75	23,695	.....	23,695	94 78	.....
Do. Greenvillage district,	11,215	959.088	3,836 35	141,315	.....	141,315	565 26	.....
Guilford township—1st district,	16,855	1.349,928	5,399 71	263,393	.....	263,393	1,053 57	.....
Do. 2d district,	5,436	493,498	1,973 99	142,195	.....	142,195	568 78	.....
Greencastle borough,	18,155	318,155	1,272 62	192,835	575	193,410	773 64	.....
Hamilton township,	9,615	559.538	2,238 15	115,238	.....	115,238	460 95	.....
Letterkenny township—1st district,	8,260	782,838	3,131 35	225,228	.....	225,228	900 91	.....
Do. 2d district,	985	27,470	109 88	3,655	.....	3,655	14 62	.....
Lurgan township,	5,805	355,265	1,421 06	65,013	.....	65,013	260 05	.....
Metal township,	10,903	293,670	1,174 68	39,125	100	39,225	156 90	.....

FRANKLIN COUNTY—CONTINUED.

NAMES OF ASSESSMENT DISTRICTS.	Value of salaries and emoluments of office, offices, posts of profit, professions, trades, and occupations.	Aggregate value of all property taxable for county purposes at the rate of four mills on the dollar.	Aggregate amount of county tax assessed at the rate of four mills on the dollar.	Amount of money at interest, including mortgages, judgments, bonds, notes, stocks, etc.	Value of stages, omnibuses, hacks, cabs, etc.	Aggregate value of property taxable for state purposes, including money at interest, stages, omnibuses, hacks, cabs, etc.	Aggregate amount of state tax assessed.	Debt of county.
Montgomery township—Mercersburg district,	$10,075	$564,230	$2,256 92	$48,778	.....	$48,778	$195 11	.....
Do. Welsh Run district,	6,775	650,440	2,601 76	81,684	.....	81,684	326 73	.....
Mercersburg borough,	13,550	179,988	719 95	140,600	$760	141,360	565 44	.....
Peters township—Loudon district,	8,620	339,135	1,356 54	36,373	.....	36,373	145 49	.....
Do. Mercersburg district,	11,795	828,298	3,313 19	221,600	.....	221,600	886 40	.....
Quincy township—1st district,	12,830	559,460	2,237 84	86,613	.....	86,613	346 45	.....
Do. 2d district,	11,600	456,325	1,825 30	63,913	.....	63,913	255 65	.....
St. Thomas township,	13,995	878,143	3,512 57	94,458	30	94,488	377 95	.....
Southampton township—Orrstown district,	5,350	384,600	1,538 40	41,015	.....	41,015	164 06	.....
Do. Mt Rock district,	5,220	489,370	1,957 48	25,940	.....	25,940	103 76	.....
Washington township—1st district,	5,525	376,040	1,504 16	56,648	695	57,343	229 37	.....
Do. 2d district,	11,983	796,728	3,186 91	70,918	.....	70,918	283 67	.....
Waynesboro—1st ward,	18,750	335,195	1,340 78	151,425	400	151,825	607 30	.....
Do 2d ward,	12,125	252,045	1,008 18	63,730	905	64,635	258 54	.....
Do. 3d ward,	20,050	298,528	1,194 11	96,345	305	96,650	386 60	.....
Warren township,	2,845	77,140	308 56	15,173	.....	15,173	60 69	.....
Total,	$412,832	$17,552,550	$70,210 16	$3,972,307	$5,340	$3,977,647	$15,910 54	.....

FULTON COUNTY

Names of Assessment Districts.	Taxables.	Cleared land (acres).	Timber land (acres).	Value of all real estate.	Value of real estate exempt from taxation.*	Value of real estate taxable.	Number and value of horses, mares, geldings and mules over the age of four years.		Number and value of neat cattle over the age of four years.	
							No.	Value.	No.	Value.
Ayr,	428	21,855	17.710	$172.908	.....	$172,908	312	$9.795	281	$4,507
Belfast,	296	14.538	12,367	44.992	.....	44,992	176	4,614	302	3,192
Bethel,	312	14,648	10,412	92.375	.....	92,375	258	6 876	313	2,767
Brush Creek,	239	7,817	20,106	56.861	.....	56,861	183	3,976	217	1.506
Dublin,	349	6,802	16,467	92,476	.....	92,476	278	3.860	298	1,057
Licking Creek,	336	15,442	16,572	58.073	.....	58.073	218	4,360	312	2,712
McConnellsburg,	199	42	.....	40.480	.....	40,480	58	1.800	33	349
Taylor,	342	5.893	5,983	93.157	.....	93,157	210	4,720	318	3,920
Thompson	249	6.875	5.992	47,717	.....	47,717	218	3.450	308	2,774
Tod, †	208	6,396	3,871	74,120	.....	74,120	129	3,565	135	1,767
Union,	244	5,687	9,860	39,250	.....	39,250	146	3,525	217	1,783
Wells,	222	4,494	22,659	66.016	.....	66,016	111	2.736	173	1,795
Total,	3,424	110.489	141,999	$878,425	.....	$878,425	2,297	$53,277	2,907	$28,129

† Twelve of the taxables of Licking Creek township must be added to this district for school purposes.

* This kind of property is not returned by our assessors.

FULTON COUNTY—CONTINUED.

NAMES OF ASSESSMENT DISTRICTS.	Value of salaries and emoluments of office, offices, posts of profit, professions, trades and occupations.	Aggregate value of all property taxable for county purposes at the rate of ——— mills on the dollar.	Aggregate amount of county tax assessed at the rate of ten mills on the dollar.	Amount of money at interest including mortgages, judgments, bonds, notes, stocks, etc.	Value of stages, omnibuses, hacks, cabs, etc.	Aggregate value of property taxable for state purposes, including money at interest, stages, omnibuses, hacks, cabs, etc.	Aggregate amount of state tax assessed.	Debt of county.
Ayr,	$3,315	$190,525	$1,905 25	$32,995	.....	$32,995	$131 98	.....
Belfast,	1,260	54,058	540 58	11,660	.....	11,660	46 64	.....
Bethel,	1,300	103,318	1,033 18	25,410	.....	25,410	101 64	.....
Brush Creek,	1,100	63,443	634 43	23,725	.....	23,725	94 90	.....
Dublin,	2,655	100,048	1,000 48	10,942	.....	10,942	43 77	.....
Licking Creek,	1,060	66,205	662 05	11,940	.....	11,940	47 76	.....
McConnellsburg,	3,760	46,389	463 89	53,405	$375	53,780	215 12	.....
Taylor,	1,640	103,437	1,034 37	14,425	.....	14,425	47 70	.....
Thompson,	940	54,881	548 81	9,977	.....	9,977	39 91	.....
Tod,	660	80,112	801 12	6,992	.....	6,992	27 97	.....
Union,	1,325	45,883	458 83	2,545	.....	2,545	10 18	.....
Wells,	1,732	72,279	722 79	11,430	.....	11,430	45 72	.....
Total,	$20,747	$980,578	$9,805 78	$215,446	$375	$215,821	$853 29	.....

GREENE COUNTY.

NAMES OF ASSESSMENT DISTRICTS.	Taxables.	Cleared land (acres).	Timber land (acres).	Value of all real estate.	Value of real estate exempt from taxation.	Value of real estate taxable.	Number and value of horses, mares, geldings and mules over the age of four years.		Number and value of neat cattle over the age of four years.	
							No.	Value.	No.	Value.
Alleppo township	375	17.408	.....	$447.661	$8,900	$438,761	296	$16.860	469	$6.823
Centre township	495	29.050	.....	985,729	24,200	961.529	562	27.530	652	11,175
Cumberland township	623	22.024	.....	1,382,113	12.400	1.369.713	474	23.605	430	7.998
Carmichaels borough	184	.....	.....	131,623	13.000	118.623	46	3,090	21	680
Dunkard townsbip	511	18.126	.....	613.422	13.250	600,172	309	13,128	412	6,226
Franklin township	672	24.270	.....	1.049.874	26,000	1.023,874	440	24.012	513	9,642
Gilmore township	270	13.264	.....	409.888	7.100	402.788	226	20.622	386	7,953
Greene townsbip	215	10,875	.....	465,143	13,300	451.843	186	12.460	213	4,265
Greenesboro borough	156	.....	.....	89.021	4,700	84,321	29	2.020	17	360
Jefferson township	336	13,299	.....	587.100	15,700	571.400	275	14,190	332	5,256
Jefferson borough	165	.....	.....	84.870	4.025	80.845	46	2,595	24	543
Jackson township	337	16.803	.....	528,704	6,500	522.204	262	18,215	403	7.836
Morris township	490	20.640	.....	694.236	25.000	669.236	380	22,729	475	9.525
Morgan township	336	14.684	.....	692.316	10.200	682,116	302	18.175	318	6,038
Monongahela township	305	10,508	.....	503.370	12.800	490,570	176	9.810	205	3,330
Mt. Morris borough	127	.....	.....	59,030	3,600	55,430	75	4.775	29	476
Perry township	314	18,322	.....	550.305	13.000	537,305	316	14.200	378	5,241
Richhill township	811	34.486	.....	1,185,611	26,120	1,159.491	611	34,320	807	13.935
Springhill township	469	18.424	.....	386,260	7,800	378.460	352	15.305	477	7,420
Wayne township	475	23.682	.....	696,970	9.000	687,970	481	23.394	598	10.564
Whiteley township	352	17.511	.....	614,995	11,860	603,135	280	19,970	362	6,285
Washington township	286	16,387	.....	619,831	6,000	613.831	278	17,335	335	7,005
Waynesburg—North ward	296	.....	.....	351,001	10.400	340,601	71	4.120	47	790
Do. South ward	472	.....	.....	554.080	85.000	469,080	105	5,220	30	670
Total	9.072	339,763	.....	$13.683,093	$369,855	$13.313,238	6,578	$367,680	7,933	$140,036

GREENE COUNTY—CONTINUED.

NAMES OF ASSESSMENT DISTRICTS.	Value of salaries and emoluments of offices, posts of profit, professions, trades and occupations.	Aggregate value of all property taxable for county purposes at the rate of four mills on the dollar.	Aggregate amount of county tax assessed at the rate of four mills on the dollar.	Amount of money at interest, including mortgages, judgments, bonds, notes, stocks, etc.	Value of stages, omnibuses, hacks, cabs, etc.	Aggregate value of property taxable for state purposes, including money at interest, stages, omnibuses, hacks, cabs, etc.	Aggregate amount of state tax assessed.	Debt of county.
Alleppo township	$7,265	$469,709	$1,878 84	$12,000	.....	$12,000	$48 00	.....
Centre township	7,725	1,007,959	4,031 83	69,586	.....	69,586	278 34	.....
Cumberland township	17,490	1,418,806	5,675 22	55,000	.....	55,000	220 00	.....
Carmichaels borough	6,965	129,358	517 43	90,657	$100	90,757	363 03	.....
Dunkard township	7,390	626,916	2,507 66	50,300	.....	50,300	201 20	.....
Franklin township	16,280	1,073,808	4,295 23	59,276	.....	59,276	237 10	.....
Gilmore township	7,815	439,178	1,756 71	27,953	.....	27,953	111 81	.....
Greene township	5,200	473,768	1,895 07	33,060	.....	33,060	132 24	.....
Greenesboro borough	7,270	93,971	375 88	25,734	.....	25,734	102 94	.....
Jefferson township	7,500	598,346	2,393 38	30,365	100	30,465	121 86	.....
Jefferson borough	4,955	88,938	355 75	13,872	230	14,102	56 40	.....
Jackson township	4,350	552,605	2,110 42	40,045	.....	40,045	160 18	.....
Morris township	14,340	715,830	2,863 32	37,553	200	37,753	151 01	.....
Morgan township	7,650	713,979	2,855 91	62,121	.....	62,121	248 48	.....
Monongahela township	7,395	511,045	2,044 18	23,694	.....	23,694	94 77	.....
Mt. Morris borough	3,760	64,441	257 76	40,050	415	40,465	161 86	.....
Perry township	6,840	563,586	2,254 34	15,641	.....	15,641	62 56	.....
Richhill township	6,375	1,214,121	4,856 48	60,228	.....	60,228	240 91	.....
Springhill township	7,600	408,785	1,635 14	28,038	.....	28,038	112 15	.....
Wayne township	3,250	725,178	2,900 71	45,000	.....	45,000	180 00	.....
Whiteley township	6,725	636,115	2,544 46	40,803	.....	40,803	163 21	.....
Washington township	5,875	644,046	2,576 18	33,497	.....	33,497	133 98	.....
Waynesburg—North ward	7,800	353,311	1,413 24	54,078	575	54,653	218 61	.....
Do. South ward	8,750	483,720	1,934 88	140,033	600	140,633	562 53	.....
Total	$186,565	$14,007,519	$56,030 02	$1,088,584	$2,220	$1,090,804	$4,363 17	.....

HUNTINGDON COUNTY.

Names of Assessment Districts.	Taxables.	Cleared land (acres).	Timber land (acres).	Value of all real estate.	Value of real estate exempt from taxation.	Value of real estate taxable.	Number and value of horses, mares, geldings and mules over the age of four years.		Number and value of neat cattle over the age of four years.	
							No.	Value.	No.	Value.
Alexandria borough	187	.....	.....	$59,344	$14,000	$45,344	27	$1,050	29	$435
Barree township	216	9,494	3,566	115,096	7,000	108,096	150	3,595	135	2,010
Brady township	280	7,698	11,243	169,854	8,700	161,154	162	4,565	191	2,865
Broad Top City borough	89	150	17	26,830	1,200	25,630	24	686	26	390
Carbon township	321	10,046	12,000	151,437	6,500	144,937	91	3,640	144	2,265
Cass township	205	9,479	11,055	71,702	1,154	70,548	177	5,490	239	3,727
Cassville borough	77	275	17	20,658	4,100	16,558	26	840	23	345
Clay township	259	12,438	4,067	78,141	5,700	72,441	219	6,713	238	3,570
Coalmont borough	65	.....	12	11,893	400	11,493	11	330	24	330
Cromwell township	379	9,763	17,666	116,131	5,900	110,231	247	7,875	310	4,599
Dudley borough	91	106	.....	21,857	7,500	14,357	18	695	28	420
Dublin township	315	13,472	3,046	87,526	3,930	83,596	229	5,250	236	3,495
Franklin township	307	10,406	7,990	339,557	37,546	302,011	270	10,265	255	3,800
Henderson township	160	18,320	5,669	61,668	3,000	58,668	139	2,380	270	3,925
Hopewell township	204	4,129	5,456	60,906	3,700	57,206	71	2,015	130	1,942
Huntingdon borough—1st ward	255	.....	.....	268,964	90,000	178,964	39	2,300	43	650
Do. 2d ward	468	.....	.....	525,449	160,000	365,449	61	3,040	18	270
Do. 3d ward	387	.....	.....	237,514	200	237,314	89	4,475	44	660
Do. 4th ward	415	.....	.....	221,567	45,000	176,567	26	1,300	25	375
Jackson township	378	10,135	23,925	213,899	19,200	194,699	322	6,543	248	3,735
Juniata township	122	5,687	5,023	36,627	3,000	33,627	124	3,400	131	1,647
Lincoln township	164	6,661	3,800	94,839	5,400	89,439	226	6,180	156	2,360
Logan township	338	6,804	7,217	236,932	15,350	221,582	199	5,450	175	2,625
Mapleton borough	240	31	.....	70,707	5,600	65,107	13	325	21	315
Marklesburg borough	92	521	60	40,938	3,500	37,438	54	1,205	31	440
Miller township	118	4,952	7,441	76,308	3,200	73,108	128	3,233	143	2,145
Morris township	214	5,901	3,097	175,424	6,550	168,874	129	4,215	129	1,935
Mt. Union borough	306	.....	.....	126,981	12,000	114,981	33	800	25	375
Oneida township	145	6,639	5,416	60,933	3,000	57,933	121	3,385	137	1,965
Orbisonia borough	271	.....	.....	108,040	6,200	101,840	58	2,290	48	715
Penn township	295	9,895	9,164	151,434	4,000	147,434	216	7,810	276	4,290
Porter township	339	10,629	9,363	136,644	6,500	130,144	227	8,695	272	4,080
Rockhill borough	233	.....	.....	108,636	4,000	104,636	49	1,640	59	895
Saltillo borough	126	.....	.....	33,948	4,700	29,248	23	925	26	390

HUNTINGDON COUNTY—CONTINUED.

NAMES OF ASSESSMENT DISTRICTS.	Taxables	Cleared land (acres).	Timber land (acres).	Value of all real estate.	Value of real estate exempt from taxation.	Value of real estate taxable.	Number and value of horses, mares, geldings and mules over the age of four years.		Number and value of neat cattle over the age of four years.	
							No.	Value.	No.	Value.
Shade Gap borough,	47	.....	.....	$10,679	$500	$10,179	6	$190	9	$135
Shirley township,	420	14,477	13,542	212,972	8,500	204,472	355	9,826	400	6,005
Shirleysburg borough,	105	43	.....	35,070	6,000	29,070	19	640	24	330
Smithfield township,	109	2,531	1,162	1,054,067	1,002,700	51,367	27	1,125	45	765
Springfield township,	248	7,496	6,266	59,798	4,255	55,543	166	4,876	214	3,225
Three Springs borough,	83	.....	.....	23,850	3,750	20,100	18	700	23	345
Tell township,	313	14,828	7,908	82,704	2,200	80,504	229	5,763	255	3,294
Todd township,	244	10,869	13,309	146,111	37,400	108,711	237	6,710	295	4,389
Union township,	289	8,365	12,249	77,792	9,800	67,992	176	4,420	203	3,015
Walker township,	235	7,294	4,143	172,967	7,950	165,017	154	4,710	166	2,496
Warriors Mark township,	425	10,145	6,355	377,766	17,800	359,966	312	8,480	389	5,845
West township,	250	9,645	8,146	156,482	6,200	150,282	129	4,960	148	2,220
Total,	10,827	259,416	229,390	$6,728,642	$1,614,785	$5,113,857	5,806	$175,000	6,456	$96,043

HUNTINGDON COUNTY—CONTINUED.

NAMES OF ASSESSMENT DISTRICTS.	Value of salaries and emoluments of office, offices, posts of profit, professions, trades and occupations.	Aggregate value of all property taxable for county purposes at the rate of fifteen mills on the dollar.	Aggregate amount of county tax assessed at the rate of fifteen mills on the dollar.	Amount of money at interest, including mortgages, judgments, bonds, notes, stocks, etc.	Value of stages, omnibuses, hacks, cabs, etc.	Aggregate value of property taxable for state purposes, including money at interest, stages, omnibuses, hacks, cabs, etc.	Aggregate amount of state tax assessed.	Debt of county.
Alexandria borough,	$6,045	$52,874	$793 11	$56,037	$25	$56,062	$224 25	.....
Barree township,	4,290	117,991	1,769 87	3,986	.....	3,986	15 94	.....
Brady township,	5,830	174,414	2,616 21	40,479	.....	40,479	161 92	.....
Broad Top City borough,	1,905	28,611	429 16	871	120	991	3 96	.....
Carbon township,	9,760	166,602	2,409 03	9,031	.....	9,031	36 12	.....
Cass township,	1,640	81,405	1,221 07	9,628	.....	9,628	38 51	.....
Cassville borough,	1,960	19,703	295 55	14,949	.....	14,949	59 80	.....
Clay township,	2,410	85,134	1,277 01	2,705	.....	2,705	10 82	.....
Coalmont borough,	1,965	14,118	211 77	574	.....	574	2 30	.....
Cromwell township,	6,260	128,965	1,934 48	5,527	.....	5,527	22 11	.....
Dudley borough,	2,360	17,832	267 48	2,527	.....	2,527	10 11	.....
Dublin township,	4,825	97,166	1,457 49	7,026	.....	7,026	28 10	.....
Franklin township,	7,460	323,536	4,853 04	54,935	.....	54,935	219 74	.....
Henderson township,	2,380	67,353	1,010 29	10,001	.....	10,001	40 00	.....
Hopewell township,	3,055	64,218	963 27	13,387	.....	13,387	53 55	.....
Huntingdon borough—1st ward,	16,490	198,404	2,976 06	180,145	500	180,645	722 58	.....
Do. 2d ward,	34,290	403,049	6,045 73	320,406	.....	320,406	1,281 62	.....
Do. 3d ward,	21,085	263,534	3,953 01	51,000	300	51,300	205 20	.....
Do. 4th ward,	10,160	188,402	2,826 03	14,168	.....	14,168	56 67	.....
Jackson township,	11,245	216,222	3,243 33	40,126	30	40,156	160 62	.....
Juniata township,	840	39,514	592 71	8,782	.....	8,782	35 13	.....
Lincoln township,	2,440	100,419	1,506 29	15,983	.....	15,983	63 93	.....
Logan township,	9,380	239,037	3,585 55	40,405	165	40,570	162 28	.....
Mapleton borough,	7,020	72,767	1,091 51	18,226	50	18,276	73 10	.....
Marklesburg borough,	2,990	42,073	631 09	7,718	.....	7,718	30 87	.....
Miller township,	1,535	80,021	1,200 31	5,880	.....	5,880	23 52	.....
Morris township,	6,830	181,854	2,727 81	72,623	.....	72,623	290 49	.....
Mt. Union borough,	9,850	126,006	1,890 09	93,029	.....	93,029	372 12	.....
Oneida township,	1,960	65,243	978 65	16,397	.....	16,397	65 59	.....
Orbisonia borough,	13,175	118,020	1,770 30	15,594	200	15,794	63 18	.....
Penn township,	5,580	165,114	2,476 71	32,427	.....	32,427	129 71	.....
Porter township,	5,360	148,279	2,224 18	31,112	.....	31,112	124 45	.....
Rockhill borough,	7,915	115,086	1,726 29	3,090	.....	3,090	12 36	.....
Saltillo borough,	3,580	34,143	512 15	35,147	100	35,247	140 99	.....

HUNTINGDON COUNTY—CONTINUED.

NAMES OF ASSESSMENT DISTRICTS.	Value of salaries and emoluments of office, offices, posts of profit, professions, trades and occupations.	Aggregate value of all property taxable for county purposes at the rate of fifteen mills on the dollar.	Aggregate amount of county tax assessed at the rate of fifteen mills on the dollar.	Amount of money at interest, including mortgages, judgments, bonds, notes, stocks, etc.	Value of stages omnibuses, hacks, cabs, etc.	Aggregate value of property taxable for state purposes, including money at interest, stages, omnibuses, hacks, cabs, etc.	Aggregate amount of state tax assessed.	Debt of county.
Shade Gap borough,	$1,130	$11,634	$174 51	$642	.....	$642	$2 57	.....
Shirley township,	6,320	226,623	3,399 34	19,768	.....	19,768	79 07	.....
Shirleysburg borough,	2,230	32,270	484 05	20,100	$40	20,140	80 56	.....
Smithfield township,	4,830	58,087	871 31	4,500	.....	4,500	18 00	.....
Springfield township,	4,063	67,707	1,015 61	7,553	.....	7,553	30 21	.....
Three Springs borough,	2,250	23,395	350 93	3,221	.....	3,221	12 89	.....
Tell township,	4,175	93,736	1,406 04	10,400	.....	10,400	41 60	.....
Todd township,	3,040	122,850	1,842 75	22,000	.....	22,000	88 00	.....
Union township,	3,625	79,052	1,185 78	7,487	.....	7,487	29 95	.....
Walker township,	4,700	176,917	2,653 75	24,320	.....	24,320	97 28	.....
Warriors Mark township,	11,060	385,351	5,780 26	109,358	.....	109,358	437 43	.....
West township,	4,220	161,682	2,425 23	10,526	.....	10,526	42 10	.....
Total,	$285,513	$5,670,413	$85,056 19	$1,473,796	$1,530	$1,475,326	$5,901 30	$132,166

INDIANA COUNTY.

Names of Assessment Districts.	Taxables.	Cleared land (acres).	Timber land (acres).	Value of all real estate.	Value of real estate exempt from taxation.	Value of real estate taxable.	Number and value of horses, mares, geldings and mules over the age of four years.		Number and value of neat cattle over the age of four years.	
							No.	Value.	No.	Value.
Armagh borough	55	.....	.....	$15,420	$1.200	$14,220	15	$690	19	$263
Armstrong township	370	21,977	1,135	359.558	10.800	348,758	365	16.347	422	5.203
Blairsville borough	1,147	.....	.....	755,875	108.000	647.875	135	7,110	114	1.743
Burrell township	400	9,608	4.952	318.528	18.500	300.028	228	9,181	227	2.802
Banks township	552	6,858	12.052	193.257	5 700	187.557	286	9,710	314	3.186
Blacklick township	268	12.651	1.614	289,537	3.500	285.837	306	14.804	391	5.040
Brush Valley township	377	16,997	8.018	214,279	5.300	208.979	312	8,280	431	4,523
Buffington township	233	7,805	7,735	97,245	2.150	95.095	208	5.618	282	3.103
Canoe township	344	11.435	6.165	167,132	8.500	158.632	268	10.287	314	4.286
Cherry Hill township	526	20,296	9.535	324.194	18.800	305.394	373	12.155	484	4.739
Conemaugh township	530	15.779	4,425	381.936	19,175	362,761	339	12.528	454	5,482
Centre township	448	14.413	8,613	434.036	7,250	426.786	348	18.112	460	6,037
Cherrytree borough	120	.....	.....	40 076	3,600	36,476	38	1.160	49	604
Grant township	370	10.507	5.170	153.000	11,155	141.845	204	7.840	376	3,826
Green township	723	19.088	11,927	313.776	10.950	302.826	425	15.069	694	6,467
Homer City borough	200	.....	.....	78,115	4,900	73,215	40	1,710	42	505
Jacksonville borough	56	.....	.....	16,895	2,400	14.495	13	760	11	167
Indiana borough	687	.....	.....	723.105	156.225	566.880	163	8.119	90	1.281
Indiana. West. borough	432	.....	.....	442,205	133.000	309.205	64	4.141	67	875
Mahoning. East, township	309	14.000	3.558	251.111	5,400	245,711	286	10.785	394	4.092
Mahoning. West, township	293	12,510	4.403	218.670	5,600	213,070	360	11,575	339	3,777
Mahoning. North, township	393	13.578	4.259	227,222	11,300	215.922	320	12,653	399	3,902
Mahoning. South. township	435	14.234	2,267	332.218	4,300	327.918	316	11,953	398	4,954
Marion Centre borough	155	.....	.....	73.166	6,500	66,666	59	2.541	38	692
Montgomery township	319	8,744	8,035	158.378	3.675	154.703	207	9,186	309	3.557
Mechanicsburg borough	66	.....	.....	22,272	4.300	17,972	15	874	18	209
Pine township	346	8,283	8.750	129,530	2.400	127.130	237	5.606	319	2.821
Rayne township	538	22,551	4,628	412.094	10.800	401,294	481	19,044	601	6,541
Saltsburg borough	417	.....	.....	282.955	52.200	230,755	70	4,195	32	493
Shelocta borough	49	.....	.....	22.230	5.400	16,830	13	595	15	213
Smicksburg borough	85	.....	.....	34.610	5,300	29.310	25	845	23	383
Washington township	481	18,343	3,300	342,642	15.400	327,242	410	15,737	498	5,585
Wheatfield, East, township	274	12,556	5.779	188,663	5.380	183.283	206	6,916	309	2.745

INDIANA COUNTY—CONTINUED.

Names of Assessment Districts.	Taxables.	Cleared land (acres).	Timber land (acres)	Value of all real estate.	Value of real estate exempt from taxation.	Value of real estate taxable.	Number and value of horses, mares, geldings and mules over the age of four years.		Number and value of neat cattle over the age of four years.	
							No.	Value.	No.	Value.
Wheatfield, West, township,	467	13,338	3,240	$228,580	$12,500	$216,080	196	$7,897	397	$3,936
White township,	566	19,325	5,474	499,398	17,650	481,748	474	26,363	524	7,163
Young township,	385	17,581	3,882	366,421	12,750	353,671	339	12,290	443	5,401
Total.	13,406	342,457	138,916	$9,108,129	$711,960	$8,396,169	8,144	$322,676	10,387	$116,596

Names of Assessment Districts.	Value of salaries and emoluments of office, offices, posts of profit, professions, trades and occupations.	Aggregate value of all property taxable for county purposes at the rate of five mills on the dollar.	Aggregate amount of county tax assessed at the rate of five mills on the dollar.	Amount of money at interest, including mortgages, judgments, bonds, notes, stocks, etc.	Value of stages, omnibuses, hacks, cabs, etc.	Aggregate value of property taxable for state purposes, including money at interest, stages, omnibuses, hacks, cabs, etc.	Aggregate amount of state tax assessed.	Debt of county.
Armagh borough,	$2,850	$18,023	$90 12	$63,735	. . . . .	$63,735	$254 94	. . . . .
Armstrong township,	6,100	376,408	1,882 04	19,663	. . . . .	19,664	78 65	. . . . .
Blairsville borough,	76,795	733,523	3,667 62	199,838	$225	200,063	800 25	. . . . .
Burrell township,	8,325	320,336	1,601 68	46,648	. . . . .	46,648	186 59	. . . . .

Banks township	18,060	218,513	1,092 57	21,770	.....	21,770	87 08	.....
Blacklick township	5,890	311,571	1,557 86	47,275	.....	47,275	189 10	.....
Brush Valley township	5,475	227,257	1,136 29	17,666	.....	17,666	70 66	.....
Buffington township	2,650	106,466	532 33	8,593	.....	8,593	34 37	.....
Canoe township	4,305	177,510	887 55	23,018	.....	23,018	92 07	.....
Cherry Hill township	8,095	330,383	1,651 91	41,945	.....	41,945	167 78	.....
Conemaugh township	14,325	395,096	1,975 48	66,638	.....	66,638	266 55	.....
Centre township	12,895	463,830	2,319 15	39,713	.....	39,713	158 85	.....
Cherrytree borough	3,253	41,493	207 47	9,363	150	9,513	38 05	.....
Grant township	6,975	160,486	802 43	23,425	.....	23,425	9,370	.....
Green township	9,258	333,620	1,668 10	62,358	.....	62,358	249 43	.....
Homer City borough	4,890	80,320	401 60	17,315	120	17,435	69 74	.....
Jacksonville borough	1,295	16,717	83 59	3,995	.....	3,995	15 98	.....
Indiana borough	37,000	613,280	3,066 40	307,015	2,740	309,755	1,239 02	.....
Indiana, West, borough	19,945	334,166	1,670 83	167,023	.....	167,023	668 09	.....
Mahoning, East, township	4,275	264,863	1,324 32	25,910	.....	25,910	103 64	.....
Mahoning, West, township	5,550	233,972	1,169 86	12,163	.....	12,163	48 65	.....
Mahoning, North, township	8,335	240,812	1,204 06	24,678	.....	24,678	98 71	.....
Mahoning, South, township	7,059	351,884	1,759 42	41,718	.....	41,718	166 87	.....
Marion Centre borough	4,485	74,384	371 92	46,908	510	47,418	189 67	.....
Montgomery township	7,110	174,556	872 78	20,270	.....	20,270	81 08	.....
Mechanicsburg borough	1,560	20,615	103 08	30,065	.....	30,065	120 26	.....
Pine township	6,450	142,007	710 04	5,355	.....	5,355	21 42	.....
Rayne township	10,965	437,844	2,189 22	64,735	.....	64,735	258 94	.....
Saltsburg borough	16,185	251,628	1,258 14	67,300	1,105	68,405	273 62	.....
Shelocta borough	3,000	20,638	103 19	3,193	.....	3,193	12 77	.....
Smicksburg borough	1,525	32,063	160 32	5,375	.....	5,375	21 50	.....
Washington township	9,260	357,824	1,789 12	35,000	.....	35,000	140 00	.....
Wheatfield, East, township	4,770	197,714	988 57	10,685	.....	10,685	42 74	.....
Wheatfield, West, township	5,580	233,493	1,167 47	12,435	.....	12,435	49 74	.....
White township	10,845	526,119	2,630 59	75,510	.....	75,510	302 04	.....
Young township	6,120	377,482	1,887 41	58,547	.....	58,547	234 19	.....
Total	$361,455	$9,196,896	$45,984 53	$1,726,843	$4,850	$1,731,693	$6,926 74	$61,541 35

JEFFERSON COUNTY.

Names of Assessment Districts.	Taxables.	Cleared land (acres).	Timber land (acres).	Value of all real estate.	Value of real estate exempt from taxation.	Value of real estate taxable.	Number and value of horses, mares, geldings and mules over the age of four years.		Number and value of neat cattle over the age of four years.	
							No.	Value.	No.	Value.
Brookville	984	392	22	$1,224.306	$114,900	$1,109.406	254	$11.850	143	$2.825
Brockwayville	339	58	.....	183.612	9,700	173.912	36	1.421	46	701
Big Run	283	300	.....	166.121	.....	166,121	50	2.485	51	810
Barnett	134	2.985	5,901	98.658	3.000	95,658	103	7.140	84	1,239
Beaver	313	11,000	1,748	206.457	11,300	195,157	150	6,035	279	4,041
Bell	363	7,948	2.610	397.901	.....	397.901	175	7.304	243	3,622
Corsica	129	205	.....	91.157	17.800	73.357	46	3.390	32	598
Clover	213	6,997	2,332	186.477	5,000	181,477	142	6,535	203	2,980
Clayville	603	314	.....	422.220	.....	422,220	71	4,395	73	1,223
Eldred	438	12.139	14.926	365.384	.....	365.384	340	16,644	427	5.978
Gaskill	224	4.437	8.292	231.546	8,100	223,446	147	6,510	191	2,607
Heath	70	1.904	14,960	251,503	.....	251.503	63	4.158	72	1.100
Henderson	299	8.454	5.196	435.889	102.260	333.629	246	15,220	302	4.741
Knox	406	8.561	9,739	328.749	8.200	320.549	219	13.285	287	4.742
McCalmont	377	7.594	7.260	649,535	2.890	646.735	239	12,640	237	3.585
Oliver	382	9,378	7,901	423.090	4,300	418.790	244	8,837	369	4,790
Perry	420	13,273	3,336	539,346	39,350	499.996	305	12,750	364	4.847
Pine Creek	411	5,896	11.630	507.397	182.000	325,397	175	10,220	264	4.048
Porter	188	6.723	3.362	143,290	1.800	141,490	160	5,360	128	1.997
Polk	153	5.009	13.949	388.441	4.100	384.341	105	5.355	213	2,800
Punxsutawney	1.108	101	.....	1,249,413	65,000	1.184,413	188	11,220	119	1.955
Reynoldsville	984	300	.....	638,560	26.200	612,360	119	7,936	128	2,050
Ringgold	290	9.332	2,466	255,686	2.975	252,711	182	8.849	317	4.480
Rose	469	8 534	2.848	438,541	23,340	415.201	254	16.700	313	6,420
Snyder	660	8,071	21.734	670,574	7,200	663,374	273	20.890	346	5,192
Summerville	106	380	.....	57,178	9,400	47,778	28	2.180	40	840
Union	197	8.430	2,382	224.802	3,100	221,702	156	12.550	223	3.795
Warsaw	476	13.195	16,581	480.922	8,000	472.922	278	16,865	557	4.909
Washington	1,040	14,976	15 192	642,625	.....	642,625	374	33,170	498	8.928
Winslow	1,195	15.777	12,780	1.074,082	18,275	1.055,807	430	36.149	506	8,372
Worthville	58	355	.....	29,901	.....	29,901	18	876	32	439
Young	1.800	7,551	838	786,216	9,200	777,016	428	26,635	277	3,683
Total	15.112	200.569	187,985	$13,789.579	$687,300	$13,102,279	5,998	$355,554	7,164	$110,337

NAMES OF ASSESSMENT DISTRICTS.	Value of salaries and emoluments of office, offices, posts of profit, professions, trades and occupations.	Aggregate value of all property taxable for county purposes at the rate of three and one-half mills on the dollar.	Aggregate amount of county tax assessed at the rate of three and one-half mills on dollar.	Amount of money at interest, including mortgages, judgments, bonds, notes, stocks, etc.	Value of stages, omnibuses, hacks, cabs, etc.	Aggregate value of property taxable for state purposes, including money at interest, stages, omnibuses, hacks, cabs, etc.	Aggregate amount of state tax assessed.	Debt of county.
Brookville,	$60.435	$1,184.516	$4,145 80	$353,950	$540	$354,490	$1,417 96	.....
Brockwayville,	21,350	197.384	690 84	21,365	330	21.695	86 78	.....
Big Run,	16.750	186,166	651 58	28.620	.....	28.620	114 48	.....
Barnett,	4,435	108.472	379 65	3,730	20	3.750	15 00	.....
Beaver,	6,590	211.823	741 38	7.370	.....	7,370	29 40	.....
Bell,	10.510	419.337	1,467 68	9.220	.....	9.220	36 88	.....
Corsica,	4.700	82.045	287 16	20,900	260	21.160	84 64	.....
Clover,	4,925	195.917	685 71	38,435	.....	38,435	153 74	.....
Clayville,	32.085	459.923	1,609 73	50.757	.....	50,757	203 03	.....
Eldred,	15,150	403.156	1,411 05	22.650	.....	22,650	90 59	.....
Gaskill,	4,725	237.288	830 51	6.405	.....	6,405	25 62	.....
Heath,	2.070	258,831	905 90	1,720	.....	1,720	6 88	.....
Henderson,	8.221	361.811	1,266 34	38,222	.....	38,222	152 89	.....
Knox,	11,637	350.213	1,225 75	9,632	.....	9,632	38 53	.....
McCalmont,	22.971	685.931	2,400 76	22.002	.....	22.002	88 01	.....
Oliver,	5,980	438,397	1,534 39	13.572	.....	13.572	54 29	.....
Perry,	14.257	531,850	1,861 47	37.480	.....	37,480	149 92	.....
Pine Creek,	15,410	355.075	1,242 76	10,472	.....	10,472	41 89	.....
Porter,	2.400	151.247	529 37	11,015	.....	11,015	44 06	.....
Polk,	2.920	395.416	1,383 96	647	.....	647	2 59	.....
Punxsutawney,	93,480	1,291.068	4.518 74	78,770	865	79.635	318 54	.....
Reynoldsville,	58,540	680.886	2,383 10	40.265	90	40,355	161 42	.....
Ringgold,	8,830	274,870	962 05	12.197	.....	12,197	48 79	.....
Rose,	19.072	457.393	1,600 88	74,087	.....	74,087	296 35	.....
Snyder,	32.445	721.901	2,526 65	49,100	.....	49.100	196 40	.....
Summerville,	5,960	56,758	198 65	13,475	.....	13.475	53 90	.....
Union,	2.670	240,717	842 51	15,452	.....	15.452	61 81	.....
Warsaw,	9.375	504.071	1,764 25	15,687	.....	15.687	62 75	.....
Washington,	80,750	715.473	2,504 16	40.047	.....	40.047	160 19	.....
Winslow,	54,250	1,154,578	4,041 02	30,725	.....	30,725	122 90	.....
Worthville,	795	32,011	112 04	9,300	.....	9,300	37 20	.....
Young,	51,220	858,554	3.004 94	18.415	.....	18,415	73 66	.....
Total,	$634,908	$14,203,078	$49,710 78	$1,105,684	$2,105	$1.107,789	$4,431 09	$86,000 00

JUNIATA COUNTY.

NAMES OF ASSESSMENT DISTRICTS.	Taxables.	Cleared land (acres).	Timber land (acres).	Value of all real estate.	Value of real estate exempt from taxation.	Value of real estate taxable.	Number and value of horses, mares, geldings and mules over the age of four years.		Number and value of neat cattle over the age of four years.	
							No.	Value.	No.	Value.
Beale township	256	9,137	3,852	$250,458	$9,750	$240,708	178	$9,770	182	$3,053
Delaware township	340	11,766	5,059	338,217	6,575	331,642	304	12,974	291	5,024
Fayette township	531	13,624	9,325	655,294	20,000	635,294	371	24,839	385	6,334
Fermanagh township	301	8,507	7,107	402,947	5,350	397,597	275	14,293	267	4,834
Greenwood township	192	8,369	2,224	88,852	4,100	84,752	128	6,890	106	1,687
Lack township	369	16,617	14,720	154,317	5,725	148,592	289	10,035	286	4,067
Mifflintown borough	322	50	.....	308,904	44,500	264,404	65	4,896	19	349
Milford township	350	11,995	11,538	458,633	22,825	435,808	276	14,550	280	4,667
Monroe township	342	10,436	1,642	216,690	9,276	207,414	223	12,850	193	2,586
Patterson borough	245	55	.....	213,640	8,000	205,640	27	2,255	8	187
Port Royal borough	202	70	.....	103,926	6,500	97,426	40	2,630	23	485
Spruce Hill township	228	8,613	3,643	322,900	5,500	317,400	262	11,576	238	3,229
Susquehanna township	185	7,918	1,637	146,615	2,600	144,015	167	8,100	130	1,862
Thompsontown borough	111	71	.....	58,056	11,600	46,456	42	1,385	14	236
Turbett township	179	4,078	4,153	307,888	5,000	302,888	155	7,924	170	2,829
Tuscarora township	416	17,266	5,905	266,200	20,000	246,200	278	16,395	269	4,031
Walker township	467	10,610	6,317	720,462	19,550	700,912	409	27,294	406	6,601
Total	5,036	139,182	77,122	$5,013,999	$206,851	$4,807,148	3,489	$188,656	3,267	$52,061

JUNIATA COUNTY—CONTINUED.

NAMES OF ASSESSMENT DISTRICTS.	Value of salaries and emoluments of office, offices, posts of profit, professions, trades and occupations.	Aggregate value of all property taxable for county purposes at the rate of four and one-half mills on the dollar.	Aggregate amount of county tax assessed at the rate of four and one-half mills on the dollar.	Amount of money at interest, including mortgages, judgments, bonds, notes, stocks, etc.	Value of stages, omnibuses, hacks, cabs, etc.	Aggregate value of property taxable for state purposes, including money at interest, stages, omnibuses, hacks, cabs, etc.	Aggregate amount of state tax assessed.	Debt of county.
Beale township	$6,725	$260,256	$1,131 39	$30,687 50	$125	$30,812 50	$123 25	.....
Delaware township	8,225	357,865	1,611 19	43,085 00	75	43,160 00	172 64	.....
Fayette township	12,620	679,087	3,056 70	98,327 50	.....	98,327 50	393 31	.....
Fermanagh township	8,435	425,159	1,913 91	24,957 50	.....	24,957 50	99 83	.....
Greenwood township	3,605	96,934	436 55	7,905 00	.....	7,905 00	31 62	.....
Lack township	7,810	170,504	768 08	35,595 00	.....	35,595 00	142 38	.....
Mifflintown borough	18,470	288,119	1,297 08	106,670 00	375	107,045 00	428 18	.....
Milford township	10,450	465,475	2,095 13	23,832 50	.....	23,832 50	95 33	.....
Monroe township	7,450	230,300	1,036 85	52,710 00	60	52,770 00	211 08	.....
Patterson borough	13,980	222,062	999 71	12,465 00	150	12,615 00	50 46	.....
Port Royal borough	9,215	109,756	494 16	35,512 50	150	35,662 50	142 65	.....
Spruce Hill township	6,035	338,240	1,522 45	13,975 00	.....	13,975 00	55 90	.....
Susquehanna township	4,260	158,237	712 32	61,092 50	.....	61,092 50	244 37	.....
Thompsontown borough	5,585	53,662	241 71	16,810 00	75	16,885 00	67 54	.....
Tarbett township	4,845	318,486	1,433 46	27,170 00	.....	27,170 00	108 68	.....
Tuscarora township	10,735	277,361	1,248 80	66,892 50	.....	66,892 50	267 57	.....
Walker township	12,240	747,047	3,348 82	47,037 50	.....	47,037 50	188 15	.....
Total	$150,685	$5,198,550	$23,348 31	$704,725 00	$1,010	$705,735 00	$2,822 94	$61,089 74

LACKAWANNA COUNTY.

NAMES OF ASSESSMENT DISTRICTS.	Taxables.	Cleared land (acres).	Timber land (acres).	Value of all real estate.	Value of real estate exempt from taxation.	Value of real estate taxable.	Number and value of horses, mares, geldings and mules over the age of four years.		Number and value of neat cattle over the age of four years.	
							No.	Value.	No.	Value.
Archibald—1st ward,	405	5,208	.....	$280,815	$5,800	$275,015	71	$2,520	23	$345
Do. 2d ward,	388	908	.....	40,104	2,700	37,404	51	1,780	35	525
Do. 3d ward,	408	3,534	.....	78,767	15,750	63,017	48	1,825	22	330
Blakely—1st ward,	473	905	.....	153,244	15,500	137,744	67	2,260	22	305
Do. 2d ward,	527	896	.....	157,796	8,700	149,096	146	5,400	53	530
Benton township,	376	13,222	1,413	185,721	3,250	182,471	363	11,665	671	6,710
Clifton township,	89	10,211	1,036	25,270	524	24,746	44	1,465	72	748
Covington township,	334	12,840	1,209	90,357	7,500	82,857	173	5,327	334	3,560
Carbondale township,	602	9,907	200	154,585	1,400	153,185	113	4,559	74	745
Carbondale City—1st ward,	972	1,173	.....	429,753	81,000	348,753	82	3,720	19	285
Do. 2d ward,	590	198	.....	391,222	139,000	252,222	72	3,530	6	90
Do. 3d ward,	709	111	.....	102,400	4,250	98,150	47	1,500	1	15
Do. 4th ward,	647	385	.....	86,018	5,300	80,718	89	2,340	25	375
Do. 5th ward,	1,211	316	.....	278,400	2,100	276,300	132	5,300	33	495
Dickson City—1st ward,	640	3,369	.....	381,763	11,410	370,353	198	7,760	68	1,005
Do. 2d ward,	264	4,514	.....	215,202	5,825	209,377	68	2,875	3	195
Dunmore borough—1st ward,	504	2,479	213	413,889	3,500	410,389	127	3,495	36	540
Do. 2d ward,	660	22	.....	143,819	33,000	110,819	114	3,030	39	585
Do. 3d ward,	767	36	.....	182,394	7,000	175,394	56	1,485	21	315
Do. 4th ward,	134	87	.....	7,601	1,300	6,301	10	205	17	255
Do. 5th ward,	77	505	.....	6,877	400	6,477	7	180	9	135
Do. 6th ward,	835	87	.....	334,723	26,000	308,723	107	3,185	24	420
Elmhurst borough,	165	882	56	35,544	1,050	34,494	39	1,635	31	310
Fell township,	423	6,868	1,450	435,866	2,000	433,866	189	7,024	204	2,130
Gouldsboro borough,	38	351	.....	5,858	2,000	3,858	16	415	13	140
Greenfield township,	279	7,776	4,705	163,308	10,700	152,608	262	5,063	441	4,410
Glenburn borough,	120	2,073	534	70,385	1,400	68,985	86	2,755	105	1,050
Jefferson township,	293	13,199	7,176	102,575	3,600	98,975	151	5,011	241	2,821
Jermyn borough,	177	309	81	208,904	11,037	197,867	141	6,266	53	810
Lehigh township,	102	12,550	.....	24,142	400	23,742	16	434	54	614
Laplume borough	71	2,094	792	79,440	50,250	29,190	45	1,195	113	1,130
Lackawanna township,	2,073	11,180	2,093	1,155,357	37,450	1,117,907	782	83,790	161	2,400
Mayfield borough,	730	1,550	228	147,319	3,000	144,319	114	3,300	17	255
Madison township,	484	9,494	2,592	147,672	10,000	137,672	328	8,468	383	3,865

Newton township	323	8.419	4,552	434.480	213,885	220.595	297	10,494	427	4.250
North Abington township	435	7.068	1.431	241.365	28.000	213.365	284	9,485	677	6.960
Olyphant borough—1st ward	517	3.018	542	254.295	900	223,395	110	4.480	12	210
Do. 2d ward	400	82	.....	90,353	22,100	68,253	52	1,745	15	210
Do. 3d ward	195	1,046	.....	84,169	3,000	81,169	37	1.480	7	110
Old Forge township	1,333	2.497	244	840,940	14,250	826,690	171	14,550	111	1.665
Ransom township	293	9.566	2,485	154.215	4,600	149,615	179	4,517	218	2,190
Roaring Brook township	166	13.751	65	63,857	350	63.507	66	2,700	105	1,160
Scott township	449	11,735	1.602	263,793	25,084	238.709	411	14,475	726	7.430
South Abington township	381	5,606	945	157,920	17.666	140.254	215	4,945	454	4,540
Spring Brook township	261	15,218	4.733	87,548	3,300	84,248	136	2.775	224	3.459
Winton borough	540	3,292	475	281,068	16,450	264.618	119	4.580	57	870
Waverly borough	218	1,520	242	92.589	8,855	83,734	95	1.900	187	1,880
Scranton city—1st ward	1.732	.....	.....	681.910	42,475	639,435	225	10,525	37	580
Do. 2d ward	2.504	.....	.....	565,281	22,175	543,106	343	14,590	53	795
Do. 3d ward	774	.....	.....	325,123	1,680	523,443	94	4.370	34	525
Do. 4th ward	1,531	.....	.....	691,172	40.000	651,172	85	4.322	29	435
Do. 5th ward	2.180	.....	.....	967.020	126,600	840,420	247	15,070	15	225
Do. 6th ward	685	.....	.....	123,011	5,000	118,011	45	1,280	3	58
Do. 7th ward	974	.....	.....	299,720	18,000	281.720	85	9.180	3	45
Do. 8th ward	1.217	.....	.....	2,981.528	167,450	2,814,078	245	15.300	.....	.....
Do. 9th ward	1,769	.....	.....	2,246,086	1.061,000	1.185.086	201	7,715	7	105
Do. 10th ward	553	.....	.....	342,026	12,000	330,026	25	1,250	28	412
Do. 11th ward	1.451	.....	.....	454,301	59.465	394,836	151	5,790	10	140
Do. 12th ward	679	.....	.....	122,889	3,600	119.289	12	500	.....	.....
Do. 13th ward	1.724	.....	.....	746.054	30.795	715.259	282	13.650	19	385
Do. 14th ward	833	.....	.....	503,574	20,900	482,674	120	7,200	.....	.....
Do. 15th ward	1,256	.....	.....	476.554	35,500	441,054	113	6,780	4	60
Do. 16th ward	1,130	.....	.....	982.685	173.950	808,735	210	8,640	4	60
Do. 17th ward	1.148	.....	.....	1,582.860	53.000	1,529,860	169	8,295	14	280
Do. 18th ward	447	.....	.....	86.491	3,000	83,491	28	1,680	.....	.....
Do. 19th ward	1.984	.....	.....	431,733	13,750	417,983	99	5.635	51	765
Do. 20th ward	1.771	.....	.....	822,835	36,000	786.835	105	4.150	.....	.....
Do. 21st ward	624	.....	.....	487.969	10,700	477,269	243	12,050	61	955
Total	49,044	222.057	41,094	$25,684,504	$2,809.576	$22,874,928	9,654	$386,860	$7,025	$79.202

LACKAWANNA COUNTY—CONTINUED.

NAMES OF ASSESSMENT DISTRICTS.	Value of salaries and emoluments of office, offices, posts of profit, professions, trades and occupations.	Aggregate value of property taxable for county purposes at the rate of five mills on the dollar.	Aggregate amount of county tax assessed at the rate of five mills on the dollar.	Amount of money at interest, including mortgages, judgments, bonds, notes, stocks, etc.	Value of stages, omnibuses, hacks, cabs, etc., for state and county purposes.*	Aggregate value of property taxable for state purposes, including money at interest, stages, omnibuses, hacks, cabs, etc.	Aggregate amount of state tax assessed.	Debt of county.
Archibald—1st ward,	$19.750	$297.630	$1,488 15	$14.525	$500	$15,025	$60 10	. . . . .
Do. 2d ward,	19,250	58,959	294 79	5,278	. . . . .	5,278	21 11	. . . . .
Do. 3d ward.	19,925	85.097	425 49	2,954	. . . . .	2,954	11 81	. . . . .
Blakely—1st ward,	18.820	159,329	796 65	13.800	600	14.400	56 80	. . . . .
Do. 2d ward,	24,575	179,601	898 00	15,732	. . . . .	15,732	62 93	. . . . .
Benton township,	5,910	206,756	1,033 78	41,333	. . . . .	41,333	165 33	. . . . .
Clifton township,	1,750	28,709	143 55	3.410	. . . . .	3.410	13 64	. . . . .
Covington township.	4,410	96.154	480 77	17.286	. . . . .	17,286	69 14	. . . . .
Carbondale township,	25,545	184.034	920 17	2.600	. . . . .	2,600	10 40	. . . . .
Carbondale City—1st ward,	49,950	402.708	2,013 54	209.869	400	210,269	841 07	. . . . .
Do. 2d ward,	29.505	285,347	1,426 74	148,844	600	149,444	597 77	. . . . .
Do. 3d ward,	34.580	134,320	671 60	36,135	75	36,135	144 54	. . . . .
Do. 4th ward,	30,375	113.808	569 04	7,512	. . . . .	7,512	30 05	. . . . .
Do. 5th ward,	56,950	339.045	1,695 23	40,759	. . . . .	40,759	163 04	. . . . .
Dickson City—1st ward,	34,350	413,508	2.067 54	900	40	900	3 60	. . . . .
Do. 2d ward,	12,175	224,622	1,123 11	7,500	. . . . .	7,500	30 00	. . . . .
Dunmore borough—1st ward.	19,350	433,774	2,168 87					. . . . .
Do. 2d ward.	29,425	143,859	719 29					. . . . .
Do. 3d ward.	37,725	214,919	1,074 59	355,685	2,000	357.685	1,430 74	. . . . .
Do. 4th ward,	5,600	12,361	61 80					. . . . .
Do. 5th ward,	3,800	10.592	52 96					. . . . .
Do. 6th ward.	38,200	350,528	1,752 64					. . . . .
Elmhurst borough,	6.275	42,714	213 57	3,768	. . . . .	3,768	15 07	. . . . .
Fell township,	15.045	458,065	2,290 53	44.127	. . . . .	44,147	176 51	. . . . .
Gouldsboro borough.	1,375	5,788	20 94	3,927	. . . . .	3,927	15 70	. . . . .
Greenfield township,	2.775	164,856	824 28	9,585	. . . . .	9,585	38 34	. . . . .
Glenburn borough,	3.820	76,610	383 05	9,433	. . . . .	9,433	37 73	. . . . .
Jefferson township,	4,725	111,532	557 66	6,840	. . . . .	6,840	27 36	. . . . .
Jermyn borough,	43,660	248.603	1,243 01	21,566	100	21,666	86 66	. . . . .
Lehigh township,	1.375	26,165	130 83	2.000	. . . . .	2.000	8 00	. . . . .
Laplume borough.	2,275	33,790	168 95	10,687	. . . . .	10,687	42 75	. . . . .
Lackawanna township,	106,250	1,260,347	6,301 74	45,751	. . . . .	45,751	183 01	. . . . .
Mayfield borough,	37,510	185,384	926 92	6,087	. . . . .	6.087	24 36	. . . . .
Madison township,	13,010	163,015	815 08	27,189	. . . . .	27,189	108 76	. . . . .

Newton township,	5,385	240,724	1,203 62	57,397	.....	57,397	229 59	.....
North Abington township.	10,450	240,260	1,201 30	58,606	.....	58,606	234 42	.....
Olyphant borough—1st ward.	25,600	283,685	1,418 43	9,154	.....	9,154	36 62	.....
Do. 2d ward.	22,230	92,438	462 19	8,184	210	8,394	33 48	.....
Do. 3d ward,	8,725	91,484	457 42	2,199	.....	2,199	8 89	.....
Old Forge township.	77,400	920,305	4,601 52	7,909	.....	7,909	31 64	.....
Ransom township,	6,850	163,172	815 86	22,571	.....	22,571	90 28	.....
Roaring Brook township.	3,150	70,517	352 58	31,259	.....	31,259	125 04	.....
Scott township,	5,270	265,884	1,329 42	43,918	.....	43,918	175 67	.....
South Abington township,	11,500	161,239	806 19	38,080	.....	38,080	152 32	.....
Spring Brook township.	4,175	94,657	473 28	7,039	.....	7,039	28 15	.....
Winton borough.	28,000	298,068	1,490 34	848	.....	848	3 39	.....
Waverly borough,	5,750	93,264	466 32	13,986	.....	13,986	55 94	.....
Scranton city—1st ward,	69,050	719,890	3,599 45	97,303	300	97,303	389 21	.....
Do. 2d ward,	86,285	645,676	3,228 38	161,065	1,800	161,965	647 86	.....
Do. 3d ward,	28,150	356,588	1,782 94	7,640	100	7,640	30 56	.....
Do. 4th ward.	81,675	738,204	3,691 02	76,370	1,200	76,970	307 88	.....
Do. 5th ward.	100,270	955,985	4,779 92	156,632	800	157,432	629 73	.....
Do. 6th ward.	31,210	150,559	752 79	14,979	.....	14,979	59 92	.....
Do. 7th ward,	38,210	329,555	1,647 77	20,891	600	20,091	84 38	.....
Do. 8th ward.	66,365	2,901,043	14,505 21	298,198	10,600	303,498	1,214 00	.....
Do. 9th ward,	85,456	1,278,356	6,391 78	490,354	.....	490,354	1,961 42	.....
Do. 10th ward.	22,950	354,788	1,773 94	12,705	150	12,705	50 82	.....
Do. 11th ward.	77,420	478,486	2,392 43	388,160	600	388,460	1,553 84	.....
Do. 12th ward.	27,375	147,259	736 29	6,938	155	6,998	27 99	.....
Do. 13th ward.	73,345	802,889	4,014 44	317,205	250	317,205	1,268 82	.....
Do. 14th ward,	36,140	526,614	2,633 07	64,105	1,200	64,750	259 00	.....
Do. 15th ward,	47,020	494,914	2,474 57	155,948	.....	155,948	623 79	.....
Do. 16th ward,	68,955	888,390	4,441 95	371,094	4,000	373,094	1,492 38	.....
Do. 17th ward,	68,550	1,607,385	8,036 97	902,183	400	902,183	3,608 73	.....
Do. 18th ward,	22,790	107,961	539 80	43,120	.....	43,120	172 48	.....
Do. 19th ward,	76,700	501,483	2,507 41	39,064	850	39,514	158 06	.....
Do. 20th ward.	44,450	835,660	4,178 30	20,636	675	21,086	84 34	.....
Do. 21st ward.	26,625	516,899	2,584 49	16,970	.....	16,970	67 88	.....
Total.	$2,153,485	$25,506,810	$127,534 05	$5,077,837	$28,205	$5,093,707	$20,374 84	$200,000 00

* $15,870 for state purposes; $12,335 for county purposes.

LANCASTER COUNTY.

Names of Assessment Districts	Taxables.	Cleared land (acres).	Timber land (acres).	Value of all real estate.	Value of real estate exempt from taxation.	Value of real estate taxable.	Number and value of horses, mares, geldings and mules over the age of four years.		Number and value of neat cattle over the age of four years.	
							No.	Value.	No.	Value.
Adamstown	193	124	2	$167,032	$11,150	$155.882	57	$3,490	28	$560
Bart	325	9,229	1,078	553,364	24,000	529,364	374	22,895	525	10,564
Brecknock	498	9,958	4,887	563,500	17,700	545,800	447	22,367	609	11,474
Carnarvon	451	9,102	4,424	963,720	31,600	932,120	379	26,607	535	11,134
Clay	441	10,965	2,641	1,167,926	7,800	1,160,126	485	30,855	589	11,585
Cocalico, East	812	10,774	1,853	1,009,214	21,300	987,914	527	34,050	711	14,240
Cocalico, West	661	15,476	1,562	1,200,395	12,650	1,187,745	477	26,373	718	13,679
Colerain	453	15,377	2,547	886,433	22,300	864,133	547	34,425	1,153	26,909
Columbia—1st ward	1,104	.....	.....	1,381,473	105,000	1,276,473	94	7,440	15	275
Do. 2d ward	830	.....	.....	1,099,205	283,400	815,805	61	4,675	5	100
Do. 3d ward	740	.....	.....	696,376	17,600	678,776	54	3,725	10	200
Conestoga	546	7,673	1,020	1,005,275	23,400	981,875	361	29,818	526	11,701
Conoy	517	7,873	291	855,012	16,200	838,812	309	24,100	441	11,025
Donegal, East	971	13,411	103	2,603,199	29,650	2,573,549	725	59,145	843	20,260
Donegal, West	347	9,381	668	907,541	18,000	889,541	365	24,510	518	10,542
Drumore	435	12,098	2,514	717,209	26,500	690,709	401	25,430	722	16,802
Drumore, East	415	13,177	2,082	799,921	26,475	773,446	421	23,620	703	14,635
Earl	950	14,194	281	2,312,676	28,640	2,284,036	779	55,253	815	18,803
Earl, East	950	11,769	1,871	1,713,698	93,700	1,619,998	736	44,525	881	17,291
Earl, West	642	11,476	170	1,732,594	21,300	1,711,294	643	44,880	606	12,405
Eden	309	6,076	1,328	512,175	12,000	500,175	264	14,740	362	6,630
Elizabeth township	263	7,557	2,646	659,885	19,000	640,885	342	20,155	275	5,677
Elizabethtown borough	421	326	.....	430,960	49,800	381,160	124	7,775	51	901
Ephrata township	890	11,704	851	1,800,917	46,000	1,754,917	633	42,285	669	15,650
Ephrata borough	659	343	29	788,245	21,400	766,845	180	12,700	38	764
Fulton	501	13,486	2,359	859,917	16,000	843,917	507	27,085	973	21,875
Hempfield, East	954	13,271	298	2,638,627	52,200	2,586,427	839	67,405	1,001	21,155
Hempfield, West	1,055	11,674	484	2,372,580	45,800	2,326,780	572	46,945	823	18,365
Lampeter, East	758	11,852	80	2,156,078	32,500	2,123,578	730	60,400	1,060	25,830
Lampeter, West	538	10,398	59	1,700,985	34,000	1,666,985	628	60,055	901	25,710
Lancaster township	291	4,138	.....	1,030,707	48,000	982,707	258	21,730	396	9,285
Leacock	654	11,805	32	2,006,964	23,500	1,983,464	724	63,080	854	22,660
Leacock, Upper	580	11,423	132	2,067,878	33,600	2,034,278	616	47,265	690	15,588

Lititz borough	405	248	.....	598,459	79,350	519,109	114	9,680	32	695
Little Britain	489	13,984	2,180	801,506	9,300	792,206	509	28,550	785	15,868
Manheim borough—1st ward	211	88	.....	267,725	29,500	238,225	35	3,080	22	480
Do. 2d ward	293	54	.....	360,908	16,900	344,008	78	5,490	13	320
Do. 3d ward	100	53	.....	108,020	5,000	103,020	11	620	....	.....
Manheim township	889	15,479	364	2,672,595	117,250	2,555,345	863	53,390	1,132	24,645
Manor	1,456	23,315	935	4,202,065	291,025	3,911,040	1,225	103,105	1,656	38,995
Marietta	802	33	.....	531,555	33,700	497,855	115	8,595	22	565
Martic	497	14,322	3,998	650,498	18,500	631,998	318	19,065	524	10,480
Mount Joy borough	567	101	.....	539,449	51,300	488,149	103	7,370	10	235
Mount Joy township	637	17,277	1,032	1,657,516	31,950	1,625,566	663	37,195	988	17,693
Paradise	657	9,668	1,323	1,674,949	37,600	1,667,349	540	41,365	700	16,880
Penn	613	15,075	3,104	1,697,247	27,135	1,670,112	707	52,910	932	18,395
Pequea	383	8,504	138	1,242,916	23,100	1,219,816	446	33,260	516	11,280
Providence	523	9,885	2,001	842,607	13,350	829,257	375	22,905	490	9,795
Rapho	1,023	28,052	1,541	3,065,558	51,600	3,013,958	1,291	79,616	1,890	36,092
Sadsbury	583	10,887	988	854,594	20,175	834,419	413	25,195	946	19,145
Salisbury	1,135	23,348	2,180	2,512,885	45,950	2,466,935	1,088	77,903	1,155	24,250
Strasburg borough—1st ward	97	65	.....	137,165	3,400	133,765	53	3,875	7	170
Do. 2d ward	109	35	.....	131,830	16,375	115,455	35	2,500	3	65
Do. 3d ward	104	147	.....	103,335	.....	103,335	24	1,500	21	455
Strasburg township	542	12,532	612	1,695,886	24,225	1,671,661	642	55,177	836	21,050
Warwick	881	12,787	460	2,203,749	169,200	2,034,549	735	50,060	803	16,732
Washington borough—Upper ward	120	60	.....	97,945	7,900	90,045	21	1,590	14	265
Do. Lower ward	92	93	.....	60,581	1,000	59,581	5	155	10	235
Lancaster city—1st ward	696	.....	.....	2,045,047	456,500	1,588,547	59	4,200	2	80
Do. 2d ward	878	.....	.....	2,967,355	503,500	2,463,855	51	5,700	....	.....
Do. 3d ward	750	.....	.....	1,347,200	88,000	1,259,200	46	2,050	....	.....
Do. 4th ward	1,016	.....	.....	1,818,420	97,300	1,721,120	84	7,120	5	130
Do. 5th ward	1,016	.....	.....	1,434,276	150,200	1,284,076	48	2,460	2	60
Do. 6th ward	1,331	.....	.....	2,357,530	97,600	2,259,930	124	8,375	30	750
Do. 7th ward	1,192	.....	.....	959,255	78,800	880,455	115	7,130	58	1,450
Do. 8th ward	1,302	.....	.....	971,650	41,100	930,550	74	4,550	68	1,505
Do. 9th ward	1,143	.....	.....	1,390,075	77,200	1,312,875	92	8,325	22	700
Total	42,686	512,202	57,148	$85,364,032	$3,987,150	$81,376,882	25,761	$1,813,954	33,740	$713,814

LANCASTER COUNTY—CONTINUED.

NAMES OF ASSESSMENT DISTRICTS.	Value of salaries and emoluments of office, offices, posts of profit, professions, trades and occupations.	Aggregate value of all property taxable for county purposes at the rate of two mills on the dollar.	Aggregate amount of county tax assessed at the rate of two mills on the dollar.	Amount of money at interest, including mortgages, judgments, bonds, notes, stocks, etc.	Value of stages, omnibuses, hacks, cabs, etc.	Aggregate value of property taxable for state purposes, including money at interest, stages, omnibuses, hacks, cabs, etc.	Aggregate amount of state tax assessed.	Debt of county.
Adamstown,		$159,932	$319 86	$100,608		$100,608	$402 43	
Bart,		562,823	1,125 65	87,800		87,800	351 20	
Brecknock,		579,641	1,159 28	127,685		127,685	510 75	
Cærnarvon,		969,861	1,939 72	148,699		148,699	594 80	
Clay,		1,202,566	2,405 13	204,958		204,958	819 84	
Cocalico, East,		1,036,204	2,072 41	233,517	$200	233,717	934 88	
Cocalico, West,		1,227,797	2,455 59	283,825		283,825	1,135 30	
Colerain,		925,467	1,850 93	123,371		123,371	493 38	
Columbia—1st ward,		1,284,188	2,568 38	277,259	2,000	279,259	1,117 04	
Do. 2d ward,		820,580	1,641 16	297,024		297,024	1,188 09	
Do. 3d ward,		682,701	1,365 40	36,650		36,650	146 60	
Conestoga,		1,023,394	2,046 79	285,072	50	285,122	1,140 50	
Conoy,		873,937	1,747 87	107,228		107,228	428 91	
Donegal, East,		2,652,954	5,305 91	448,680	250	448,930	1,795 73	
Donegal, West,		924,593	1,849 19	109,052		109,052	436 21	
Drumore,		732,941	1,465 88	172,104		172,104	688 41	
Drumore, East,		811,701	1,623 40	100,583		100,583	402 33	
Earl,		2,358,172	4,716 34	977,539	515	978,054	3,912 21	
Earl, East,		1,681,814	3,363 63	459,567	230	459,797	1,839 18	
Earl, West,		1,768,579	3,537 16	480,599	40	480,639	1,922 56	
Eden,		521,545	1,043 09	35,588	375	35,963	143 84	
Elizabeth township,		666,717	1,333 43	92,031		92,031	368 12	
Elizabethtown borough,		389,836	779 67	291,825	1,030	292,855	1,171 42	
Ephrata township,		1,812,852	3,625 70	377,969	50	378,019	1,512 08	
Ephrata borough,		780,399	1,560 80	432,748	875	433,623	1,734 50	
Fulton,		892,877	1,785 75	176,718	25	176,743	706 97	
Hempfield, East,		2,674,987	5,349 97	1,132,035		1,132,035	4,528 11	
Hempfield, West,		2,392,090	4,784 18	431,182		431,182	1,724 73	
Lampeter, East,		2,209,808	4,419 62	830,365		830,365	3,321 47	
Lampeter, West,		1,752,750	3,505 50	586,336		586,336	2,345 35	
Lancaster township,		1,013,722	2,027 44	304,740		304,740	1,218 96	
Leacock,		2,069,204	4,138 41	622,595	75	622,670	2,490 69	
Leacock, Upper,		2,097,151	4,194 26	564,188		564,188	2,256 72	

Lititz borough,		529,484	1,658 97	393,616	565	394,181	1,576 72	
Little Britain,		836,624	1,673 25	159,525		159,525	638 09	
Manheim borough—1st ward		241,785	483 57	87,550		87,550	350 20	
Do. 2d ward,		349,818	699 64	119,220	550	119,770	479 08	
Do. 3d ward,		103,640	207 28	12,580		12,580	50 32	
Manheim township,		2,633,380	5,266 76	819,584		819,584	3,278 34	
Manor,		4,053,140	8,106 28	1,338,140	75	1,338,215	5,352 87	
Marietta,		507,015	1,014 03	245,733	645	246,378	985 51	
Martic,		661,543	1,323 09	79,644	67	79,711	318 85	
Mount Joy borough,		495,754	991 51	215,788	535	216,323	865 28	
Mount Joy township,		1,680,454	3,360 91	328,123		328,123	1,312 49	
Paradise,		1,695,594	3,391 19	437,110	390	437,500	1,750 00	
Penn,		1,741,417	3,482 83	424,183		424,183	1,696 73	
Pequea,		1,264,356	2,528 71	597,714	25	597,739	2,390 96	
Providence,		861,957	1,723 91	83,874		83,874	335 49	
Rapho,		3,129,666	6,259 33	550,587		550,587	2,202 34	
Sadsbury,		878,759	1,757 52	181,130	500	181,630	726 53	
Salisbury,		2,569,088	5,138 18	646,293	400	646,693	2,586 79	
Strasburg borough—1st ward,		137,810	275 62	138,176	650	138,826	555 33	
Do. 2d ward,		118,020	236 04	62,770	230	63,000	252 00	
Do. 3d ward,		105,290	210 58	41,300		41,300	165 20	
Strasburg township,		1,747,888	3,495 78	310,023		310,023	1,240 08	
Warwick,		2,101,341	4,202 68	545,350		545,350	2,181 38	
Washington borough—Upper ward,		91,900	183 80	35,850		35,850	143 40	
Do. Lower ward,		59,971	119 94	650		650	2 60	
Lancaster city—1st ward,		1,592,827	3,185 65	663,434	600	664,034	2,656 15	
Do. 2d ward,		2,469,555	4,939 11	1,610,883		1,610,883	6,443 53	
Do. 3d ward,		1,261,250	2,522 50	252,257	500	252,757	1,011 03	
Do. 4th ward,		1,728,370	3,456 74	344,606	550	345,156	1,380 63	
Do. 5th ward,		1,286,596	2,573 19	233,135		233,135	932 53	
Do. 6th ward,		2,269,055	4,538 11	689,771	1,400	691,171	2,764 68	
Do. 7th ward,		889,035	1,778 07	187,265	250	187,515	750 06	
Do. 8th ward,		936,605	1,873 21	54,870		54,870	219 48	
Do. 9th ward,		1,321,900	2,643 80	147,338		147,338	589 35	
Total,		$83,904,650	$167,809 28	$22,978,212	$13,647	$22,991,859	$91,967 33	$167,100 00

LAWRENCE COUNTY.

Names of Assessment Districts.	Taxables.	Cleared land (acres).	Timber land (acres).	Value of all real estate.	Value of real estate exempt from taxation.	Value of real estate taxable.	Number and value of horses, mares, geldings and mules over the age of four years.		Number and value of neat cattle over the age of four years.	
							No.	Value.	No.	Value.
New Castle—1st ward,	1,120	173	.....	$1,554,391	$357,900	$1,196,491	189	$11,545	32	$610
Do. 2d ward,	736	268	.....	1,160,045	31,500	1,128,545	155	8,790	42	870
Do. 3d ward,	974	514	45	825,526	92,500	733,026	143	5,975	74	1,595
Do. 4th ward,	727	422	63	632,215	132,150	500,065	60	2,730	40	1,005
Do. 5th ward,	1,045	366	.....	1,126,932	56,900	1,070,032	90	4,465	59	1,050
Big Beaver township,	493	8,605	1,237	380,688	6,350	374,338	243	13,820	354	5,246
Little Beaver township,	419	10,300	1,808	624,453	16,200	608,253	349	22,775	652	12,287
North Beaver township,	720	22,588	2,990	1,167,708	15,350	1,152,358	594	41,693	763	13,390
Hickory township,	358	7,974	1,541	393,222	8,450	384,772	297	11,808	326	5,128
Mahoning township,	592	13,620	587	780,185	22,650	757,535	404	26,305	475	9,690
Neshannock township,	365	9,968	534	460,374	6,000	454,374	292	15,650	352	5,331
Pulaski township,	575	17,207	1,079	809,157	9,850	799,307	448	21,564	594	9,898
Plain Grove township,	230	9,866	777	331,166	11,700	319,466	249	12,376	352	5,007
Perry township,	293	7,597	1,191	296,147	4,050	292,097	180	10,752	352	5,616
Slippery Rock township,	515	15,935	1,771	649,091	31,500	617,591	353	14,130	530	7,729
Shenango township,	656	13,828	665	596,788	10,700	586,088	407	14,455	606	9,367
Scott township,	327	9,516	1,617	394,896	9,250	385,646	276	10,825	378	5,339
Taylor township,	163	2,700	338	175,123	1,950	173,173	75	3,905	86	1,707
Union township,	532	4,999	520	426,360	3,400	422,960	237	13,055	225	5,088
Washington township,	205	8,567	814	316,622	2,100	314,522	182	8,780	228	3,977
Wayne township,	733	9,432	1,245	740,871	96,275	644,596	303	12,418	367	4,512
Wilmington township,	372	10,877	382	547,901	20,550	527,351	347	17,350	398	6,998
Wilmington borough,	265	319	.....	241,800	67,000	174,800	80	4,640	51	1,575
Wampum borough,	242	116	.....	50,480	13,500	36,980	22	1,400	5	88
West New Castle borough,	634	306	.....	507,215	9,500	497,715	63	4,135	34	675
Mahoningtown borough,	420	730	17	315,671	6,500	309,171	57	2,908	47	901
Total,	13,711	186,793	19,221	$15,505,027	$1,043,775	$14,461,252	6,095	$318,249	7,422	$124,679

LAWRENCE COUNTY—CONTINUED.

NAMES OF ASSESSMENT DISTRICTS.	Value of salaries and emoluments of office, offices, posts of profit, professions, trades and occupations.	Aggregate value of all property taxable for county purposes at the rate of three and one-half mills on the dollar.	Aggregate amount of county tax assessed at the rate of three and one-half mills on the dollar.	Amount of money at interest, including mortgages, judgments, bonds, notes, stocks, etc.	Value of stages, omnibuses, hacks, cabs, etc.	Aggregate value of property taxable for state purposes, including money at interest, stages, omnibuses, hacks, cabs, etc.	Aggregate amount of state tax assessed.	Debt of county.
New Castle—1st ward.	$115,640	$1,324,286	$4,635 00	$213,112	$4,815	$217,927	$871 71	.....
Do. 2d ward,	67,111	1,205,316	4,218 61	278,980	2,180	281,160	1,124 64	.....
Do. 3d ward,	74,825	815,421	2,853 97	281,468	660	282,128	1,128 51	.....
Do. 4th ward,	45,215	549,015	1,921 55	115,613	150	115,763	463 05	.....
Do. 5th ward,	79,325	1,154,872	4,042 05	312,153	.....	312,153	1,248 61	.....
Big Beaver township	29,902	423,306	1,481 57	89,522	.....	89,522	358 09	.....
Little Beaver township.	19,279	662,594	2,319 08	73,397	65	73,462	293 85	.....
North Beaver township,	22,655	1,230,096	4,305 34	148,281	.....	148,281	593 12	.....
Hickory township.	15,819	417,527	1,461 34	64,657	.....	64,657	258 63	.....
Mahoning township,	27,050	820,580	2,872 03	60,442	.....	60,442	241 77	.....
Neshannock township,	15,050	490,405	1,716 42	45,789	.....	45,789	183 16	.....
Pulaski township.	22,975	853,744	2,988 10	91,443	.....	91,443	365 77	.....
Plain Grove township.	7,525	344,374	1,205 31	30,192	.....	30,192	120 77	.....
Perry township.	10,120	318,585	1,115 05	21,429	.....	21,429	85 72	.....
Slippery Rock township,	14,675	654,125	2,289 44	41,004	.....	41,004	164 01	.....
Shenango township,	17,780	627,690	2,196 92	34,199	.....	34,199	136 79	.....
Scott township.	7,325	409,135	1,431 97	53,442	.....	53,442	213 77	.....
Taylor township.	7,695	186,480	652 68	30,303	.....	30,303	121 21	.....
Union township,	31,655	472,758	1,654 65	26,204	.....	26,204	104 81	.....
Washington township.	4,150	331,429	1,160 00	23,070	100	23,170	92 68	.....
Wayne township,	38,770	700,296	2,451 04	36,366	.....	36,366	145 46	.....
Wilmington township,	8,570	560,269	1,960 94	35,594	.....	35,594	142 37	.....
Wilmington borough,	16,980	197,995	692 98	85,304	275	85,579	342 32	.....
Wampum borough,	4,140	42,608	149 13	2,882	.....	2,882	11 53	.....
West New Castle borough.	47,285	549,810	1,924 34	40,114	.....	40,114	160 46	.....
Mahoningtown borough,	35,055	348,035	1,218 12	24,014	450	24,464	97 86	.....
Total,	$786,571	$15,690,751	$54,917 63	$2,258,974	$8,695	$2,267,669	$9,070 67	.....

LEBANON COUNTY.

Names of Assessment Districts.	Taxables.	Cleared land (acres).	Timber land (acres).	Value of all real estate.	Value of real estate exempt from taxation.	Value of real estate taxable.	Number and value of horses, mares, geldings and mules over the age of four years.		Number and value of neat cattle over the age of four years.	
							No.	Value.	No.	Value.
Annville, North,	707	11,074	53	$1,023,290	$59,300	$963,990	490	$25,420	466	$9,415
Annville, South,	596	9,733	411	1,385,944	24,000	1,361,944	447	37,775	582	13,540
Bethel,	681	15,506	4,294	1,397,307	57,750	1,339,557	552	20,890	836	12,511
Cold Spring,	36	241	13,744	66,555	.....	66,555	26	550	3	15
Cornwall,	466	4,430	5,295	4,441,739	33,500	4,408,439	241	21,060	184	3,792
Cornwall, North,	467	7,111	63	1,100,855	15,500	1,085,355	334	28,755	434	10,290
East Hanover,	548	15,961	2,837	799,082	15,500	783,582	526	32,250	757	14,986
Heidleberg,	755	13,388	1,149	1,270,495	32,800	1,237,695	406	20,595	444	6,790
Jonestown borough,	255	437	.....	224,069	35,000	189,069	41	2,515	24	445
Jackson,	1,320	14,776	80	2,086,935	73,800	2,013,135	606	35,643	772	17,069
Londonderry,	907	23,794	390	1,633,255	47,600	1,585,655	761	54,600	855	21,430
Lebanon, North,	1,300	10,618	151	2,584,589	111,000	2,473,589	527	30,345	617	10,200
Lebanon, South,	812	8,903	3,349	1,651,568	11,175	1,640,393	481	47,979	569	10,770
Lebanon, West,	241	209	.....	613,647	13,840	599,807	12	865	7	137
Mill Creek,	809	11,721	1,667	1,444,485	27,500	1,416,985	438	30,574	470	9,742
Swatara,	388	11,147	1,081	666,140	21,300	644,840	310	18,610	450	7,930
Union,	600	14,294	4,377	626,132	14,600	611,532	376	18,155	474	6,947
Lebanon—1st ward,	856	27	.....	1,105,095	118,300	986,795	109	8,170	22	765
Do. 2d ward,	781	175	.....	1,111,710	67,000	1,044,710	71	4,050	14	250
Do. 3d ward,	490	22	.....	1,309,390	13,000	1,166,390	41	4,325	18	360
Do. 4th ward,	604	7	.....	2,680,325	385,000	2,295,325	117	6,125	....	.....
Do. 5th ward,	1,027	18	.....	1,600,725	46,000	1,554,725	69	6,150	....	.....
Do. 6th ward,	908	100	.....	1,195,875	71,500	1,124,375	76	3,270	15	215
Total,	15,554	173,692	38,941	$32,019,207	$1,424,765	$30,594,442	7,057	$458,671	8,013	$157,599

LEBANON COUNTY—CONTINUED.

NAMES OF ASSESSMENT DISTRICTS	Value of salaries and emoluments of office, offices, posts of profit, professions, trades and occupations.	Aggregate value of all property taxable for county purposes at the rate of one and three-fourths mills on the dollar.	Aggregate amount of county tax assessed at the rate of one and three-fourths mills on the dollar.	Amount of money at interest, including mortgages, judgments, bonds, notes, stocks, etc.	Value of stages, omnibuses, hacks, cabs, etc.	Aggregate value of property taxable for state purposes, including money at interest, stages, omnibuses, hacks, cabs, etc.	Aggregate amount of state tax assessed.	Debt of county.
Annville North,	$42,920	$1,041,745	$1,823 06	$218,910	$320	$219,230	$876 92	.....
Annville, South,	36,534	1,449,793	2,537 15	242,250	.....	242,250	969 00	.....
Bethel,	39,180	1,412,138	2,471 24	362,835	.....	362,835	1,451 34	.....
Cold Spring,	425	67,545	118 21	.....	.....	.....	.....	.....
Cornwall,	30,050	4,463,341	7,810 85	103,678	.....	103,678	414 71	.....
Cornwall, North,	23,775	1,148,175	2,009 31	68,735	.....	68,735	274 94	.....
East Hanover,	25,522	856,340	1,498 60	171,185	.....	171,185	684 74	.....
Heidleberg,	46,998	1,312,078	2,296 14	151,550	.....	151,550	606 20	.....
Jonestown borough,	13,925	205,954	360 20	90,767	.....	90,767	363 07	.....
Jackson,	74,055	2,139,902	3,744 83	371,510	420	371,930	1,487 72	.....
Londonderry,	54,225	1,715,910	3,002 85	388,470	.....	388,470	1,553 88	.....
Lebanon, North,	61,950	2,576,084	4,508 15	124,238	.....	124,238	496 95	.....
Lebanon, South,	37,540	1,736,682	3,039 20	228,075	.....	228,075	912 30	.....
Lebanon, West,	11,605	612,414	1,021 73	5,200	.....	5,200	20 80	.....
Mill Creek,	41,155	1,498,456	2,622 30	199,085	.....	199,085	796 34	.....
Swatara,	17,175	688,555	1,204 97	50,788	.....	50,788	203 15	.....
Union,	24,625	661,259	1,157 19	94,315	150	94,465	377 86	.....
Lebanon—1st ward,	57,495	1,053,225	1,843 15	183,555	.....	183,555	734 22	.....
Do. 2d ward,	42,000	1,091,010	1,909 27	299,225	.....	299,225	1,196 90	.....
Do. 3d ward,	27,465	1,198,540	2,097 45	147,235	.....	147,235	588 94	.....
Do. 4th ward,	25,830	2,327,280	4,072 74	290,015	.....	290,015	1,160 06	.....
Do. 5th ward,	60,175	1,621,050	2,836 84	69,075	.....	69,075	276 30	.....
Do. 6th ward,	52,550	1,180,410	2,065 20	65,237	.....	65,237	260 95	.....
Total,	$847,174	$32,057,886	$56,050 63	$3,925,933	$890	$3,926,823	$15,707 29	$73,330 00

LEHIGH COUNTY.

Names of Assessment Districts.	Taxables.	Cleared land (acres).	Timber land (acres).	Value of all real estate.	Value of real estate exempt from taxation.	Value of real estate taxable.	Number and value of horses, mares, geldings and mules over the age of four years.		Number and value of neat cattle over the age of four years.	
							No.	Value.	No.	Value.
Allentown—1st ward,	914	62	.....	$1,198,490	$87,350	$1,111,140	78	$6,625	3	$65
Do. 2d ward,	988	.....	.....	1,689,800	163,600	1,526,200	165	12,575	2	40
Do. 3d ward,	937	60	86	1,521,790	127,500	1,394,290	128	10,565	10	790
Do. 4th ward,	872	.....	.....	1,545,125	62,100	1,483,025	67	3,700	2	50
Do. 5th ward,	2,480	105	.....	3,089,739	215,800	2,873,939	292	23,180	20	460
Do. 6th ward,	806	30	.....	734,500	75,050	659,450	28	1,750	.....	.....
Do. 7th ward,	1,136	81	.....	1,129,950	69,700	1,060,250	95	8,200	8	305
Do. 8th ward,	753	220	.....	746,145	12,500	733,645	85	5,225	12	265
Catasauqua borough—1st ward,	535	.....	.....	349,820	15,300	334,520	115	6,950	6	150
Do. 2d ward,	501	.....	.....	1,076,750	110,000	966,750	86	4,665	7	265
Emaus borough,	354	52	.....	289,690	28,800	260,890	69	3,145	19	390
Slatington borough,	1,054	248	.....	747,412	57,000	690,412	164	7,105	41	870
West Bethlehem—1st ward,	562	56	.....	465,100	29,500	435,600	72	5,900	3	75
Do. 2d ward,	526	57	.....	520,875	45,000	475,875	33	1,775	2	50
Macungie borough,	247	307	67	269,285	18,500	250,785	71	3,370	25	765
Coopersburg borough,	158	266	.....	237,500	8,500	229,000	83	6,200	25	700
Coplay borough,	292	288	5	259,325	12,300	247,025	33	1,425	22	440
Lowhill township,	244	8,401	601	347,569	17,150	330,419	246	10,200	396	8,014
Lynn township,	1,005	20,867	3,050	1,199,212	47,600	1,151,612	604	34,120	907	18,965
Heidelberg township,	488	11,605	3,314	602,695	21,100	581,595	312	15,243	502	10,817
Weisenburg township,	538	14,251	1,381	651,613	26,350	625,263	439	23,240	760	16,195
Washington township,	865	13,958	1,309	828,168	40,400	787,768	353	21,480	556	10,056
Hanover township,	1,060	7,352	156	1,311,069	108,000	1,203,069	388	19,020	533	13,375
Upper Macungie township,	811	12,178	667	1,310,916	47,600	1,263,316	504	25,200	605	15,125
Lower Macungie township,	1,091	12,202	760	1,643,469	37,200	1,606,269	874	43,845	937	23,275
Upper Milford townsblp,	862	11,586	306	959,207	25,800	933,407	428	23,735	913	22,828
Lower Milford township,	502	10,702	1,631	838,753	29,000	809,753	445	25,056	940	23,556
Whitehall township	1,859	7,433	123	2,413,718	95,400	2,318,318	415	26,852	548	13,748
North Whitehall township,	965	15,772	570	1,218,586	44,500	1,174,086	623	36,644	853	21,069
South Whitehall township,	728	12,616	217	1,406,713	62,940	1,343,773	661	46,770	910	22,911
Upper Saucon township,	1,158	12,987	1,860	1,418,200	40,900	1,377,300	606	47,610	1,299	38,360
Salisbury township,	1,687	37,699	346	2,087,028	199,950	1,887,078	564	34,045	626	6,390
Total,	26,978	211,441	16,449	$34,108,212	$1,982,390	$32,125,822	9,126	$545,415	11,492	$280,364

LEHIGH COUNTY—CONTINUED.

NAMES OF ASSESSMENT DISTRICTS.	Value of salaries and emoluments of office, offices, posts of profit, professions, trades and occupations.	Aggregate value of all property taxable for county purposes at the rate of —— mills on the dollar.	Aggregate amount of county tax assessed at the rate of —— mills on the dollar.	Amount of money at interest, including mortgages, judgments, bonds, notes, stocks, etc.	Value of stages, omnibuses, hacks, cabs, etc.	Aggregate value of property taxable for state purposes, including money at interest, stages, omnibuses, hacks, cabs, etc.	Aggregate amount of state tax assessed.	Debt of county.
Allentown—1st ward	$106.060	$1,223,890	$2,692 56	$15,468	.....	$15.468	$61 88	.....
Do. 2d ward	151,800	1.690,615	3,719 35	981.010	$100	981,110	3.924 44	.....
Do. 3d ward	144.940	1.550,585	3,410 19	431,550	100	431,650	1,726 60	.....
Do. 4th ward	142,200	1,628,975	3,583 74	260.693	100	260,793	1.043 16	.....
Do. 5th ward	352,000	3,249,579	7.149 07	796,192	2,300	798.492	3,193 97	.....
Do. 6th ward	82.240	743,440	1,635 57	77,196	.....	77,196	308 78	.....
Do. 7th ward	156,150	1,224,905	2.694 79	287,756	.....	287,756	1,151 02	.....
Do. 8th ward	113,880	853,015	1,876 63	36,913	.....	36,913	147 65	.....
Catasauqua borough—1st ward	80,660	422,280	929 01	126,406	.....	126 406	505 62	.....
Do. 2d ward	102,220	1,073,900	2,362 58	218.684	1,760	220,444	881 77	.....
Emaus borough	47,480	311.905	686 19	102,035	125	102,160	408 64	.....
Slatington borough	148.520	846,907	1,863 19	123,067	375	123.442	493 76	.....
West Bethlehem—1st ward	67,275	508,850	1.119 47	27.941	.....	27,941	111 76	.....
Do. 2d ward	69,540	547.240	1,203 93	39.595	575	40,170	160 68	.....
Macungie borough	39,700	294.620	648 17	144.562	225	144,787	579 16	.....
Coopersburg borough	28,400	264,300	581 46	191,900	.....	191,900	767 60	.....
Coplay borough	33,100	281,990	620 37	20.035	.....	20.035	80 14	.....
Lowhill township	13,270	361,903	796 18	38,710	.....	38,710	154 84	.....
Lynn township	60.750	1,265,447	2,783 98	205.015	.....	205.015	820 06	.....
Heidelberg township	25,280	632,935	1,392 45	130,314	.....	130,314	521 27	.....
Weisenburg township	23.020	687,718	1.512 97	93.666	.....	93.666	374 66	.....
Washington township	72,340	891,644	1,961 61	140,846	.....	140,846	563 38	.....
Hanover township	89,610	1.325,074	2,915 16	176,811	.....	176.811	707 24	.....
Upper Macungie township	60,480	1 364,121	3.001 06	64,328	.....	64,328	257 31	.....
Lower Macungie township	88.340	1,761.729	3,875 80	186,920	.....	186.920	747 68	.....
Upper Milford township	56.890	1.036.860	2.281 09	188,301	.....	188.301	753 19	.....
Lower Milford township	25,170	883,535	1.943 78	133,602	.....	133.602	534 41	.....
Whitehall township	203.040	2,561,958	5.636 30	142,404	.....	142.404	569 61	.....
North Whitehall township	74.020	1,305.819	2,872 80	152.613	120	152,733	610 93	.....
South Whitehall township	68,140	1,481.594	3.259 51	193,279	.....	193,279	773 11	.....
Upper Saucon township	80,530	1,543,800	3,396 36	258,365	.....	258.365	1.033 46	.....
Salisbury township	147,780	2,085,293	4,587 64	234.015	.....	234.015	936 05	.....
Total	$2,954,825	$35,906,426	$78.992 96	$6,220,192	$5,780	$6.225,972	$2,490.383	.....

LUZERNE COUNTY.

Names of Assessment Districts.	Taxables.	Cleared land (acres).	Timber land (acres).	Value of all real estate.	Value of real estate exempt from taxation.	Value of real estate taxable.	Number and value of horses, mares, geldings and mules over the age of four years.		Number and value of neat cattle over the age of four years.	
							No.	Value.	No.	Value.
Ashley borough—1st ward	410	200	.....	$134,812	$26,500	$108,312	31	$670	28	$280
Do. 2d ward	344	229	.....	128,097	21,800	106,297	73	1,775	7	70
Do. 3d ward	283	209	.....	105,811	.....	105,811	22	600	7	70
Avoca borough	769	524	.....	171,015	37,000	134,015	46	655	8	90
Bear Creek township	168	328	39,929	55,681	400	55,281	50	1,495	35	350
Black Creek township	853	11,597	8,428	321,041	3,950	317,091	310	8,050	204	2,040
Buck township	46	3,089	6,149	9,338	175	9,163	10	290	31	310
Butler township	717	8,007	10,423	188,058	14,000	174,058	437	11,210	357	3,560
Conyngham township	476	2,274	4,677	150,848	4,500	146,348	198	4,805	112	1,110
Dallas borough	161	.....	.....	48,156	3,280	44,876	80	1,810	63	640
Dallas township	366	11,344	.....	111,042	6,600	104,442	233	4,540	335	3,350
Denison township	390	7,332	14,666	51,998	1,500	50,498	77	2,100	128	1,280
Dorrance township	272	3,961	5,671	61,412	4,100	57,312	183	3,210	233	2,330
Dorranceton borough	296	242	5	414,083	10,000	404,083	92	2,820	50	500
Exeter borough	569	1,850	635	261,990	2,010	259,980	188	5,280	49	490
Exeter township	196	5,054	2,551	91,820	4,600	87,220	160	4,225	217	2,170
Edwardsville borough	913	.....	.....	200,938	53,672	147,266	126	3,397	7	70
Fairview township	459	6,073	1,199	75,218	12,750	62,468	35	625	66	660
Fairmount township	425	7,820	15,417	134,409	11,310	123,099	282	6,330	344	3,440
Foster township	1,973	19,712	16,693	351,719	26,155	325,564	374	10,865	158	1,600
Franklin township	178	5,706	2,302	81,693	2,700	78,993	122	3,645	207	2,070
Freeland borough	567	213	.....	94,408	4,344	90,064	56	1,115	8	80
Forty Fort borough	443	634	.....	255,832	16,500	239,332	99	2,560	38	380
Hanover township	826	26,819	.....	1,635,373	16,000	1,619,373	142	4,260	235	2,350
Hazleton—East ward	1,329	.....	.....	384,898	18,000	366,898	202	5,300	41	410
Do. West ward	1,319	.....	.....	475,596	148,500	327,096	335	9,010	60	160
Do. North ward	1,005	.....	.....	234,343	54,275	180,068	84	2,345	67	660
Hazle township	4,215	27,145	1,008	968,742	64,400	904,342	746	27,249	139	1,390
Hollenback township	298	5,026	5,009	182,298	96,715	85,583	170	3,585	180	1,800
Hughestown borough	465	437	.....	110,445	3,150	107,295	104	3,825	48	480
Hemlock township	279	7,618	1,881	58,406	4,000	54,406	167	2,995	258	2,580
Huntingdon township	554	18,808	25,140	166,136	10,700	155,436	388	8,640	458	4,580
Jackson township	242	8,144	.....	78,887	2,840	76,047	215	5,255	271	2,720
Jeddo borough	87	75	.....	14,393	450	13,943	48	1,410	20	200

Jenkins township,	729	4,380	2,421	228,233	3,400	224,833	166	4,810	23	260
Kingston borough,	883	94	.....	477,589	107,500	370,089	156	4,665	27	270
Kingston township,	756	6,113	2,334	551,102	23,500	527,602	324	9,210	296	2,960
Laflin borough,	94	732	.....	66,145	.....	66,145	50	1,500	5	50
Lake township,	420	5,297	14,436	112,861	2,200	110,661	180	3,012	317	3,270
Laurel Run borough,	246	3,325	.....	81,194	2,143	79,051	95	2,780	.....	.....
Lehman township,	378	6,775	7,714	122,767	1,035	121,732	276	6,060	338	3,390
Luzerne borough—1st ward,	257	.....	.....	29,684	.....	29,684	4	125	1	10
Do. 2d ward,	245	.....	.....	76,389	11,000	65,389	60	1,560	1	10
Do. 3d ward,	215	109	.....	72,078	4,000	68,078	47	1,110	6	60
Do. 4th ward,	137	.....	.....	47,881	200	47,681	46	1,170	13	140
Miners Mills borough,	524	280	.....	109,777	6,000	103,777	128	3,810	2	80
Marcy township,	931	2,746	575	286,438	1,800	284,638	299	6,280	98	980
Nanticoke borough—1st ward,	380	.....	.....	81,386	.....	81,386	71	2,160	13	200
Do. 2d ward,	268	.....	.....	44,870	25,000	19,870	22	640	15	150
Do. 3d ward,	168	.....	.....	575	.....	575	5	150	5	50
Do. 4th ward,	236	.....	.....	7,355	.....	7,355	3	90	.....	.....
Do. 5th ward,	332	3	.....	86,821	42,000	44,821	13	390	27	270
Do. 6th ward,	312	.....	.....	84,824	31,000	53,824	11	630	3	30
Do. 7th ward,	253	.....	.....	54,107	.....	54,107	48	1,500	6	60
Do. 8th ward,	92	.....	.....	60	.....	60	18	570	27	280
Do. 9th ward,	329	.....	.....	31,356	.....	31,356	4	150	15	150
Do. 10th ward,	328	.....	.....	81,599	42,000	39,599	10	300	9	90
Do. 11th ward,	435	.....	.....	512,517	5,000	507,517	355	10,630	18	220
Nescopeck township,	562	5,981	3,252	161,498	20,500	140,998	255	5,175	222	2,330
Newport township,	1,542	9,496	90	941,979	53,200	888,779	362	9,080	116	1,160
New Columbus borough,	93	1,372	365	22,570	1,600	20,970	59	1,135	69	680
Parsons borough,	643	1,223	.....	151,609	27,000	124,609	76	2,095	6	60
Pittston township,	1,131	6,376	.....	238,412	3,500	234,912	195	5,445	103	1,030
Pittston borough—1st ward,	414	255	.....	76,605	14,500	62,105	30	780	1	10
Do. 2d ward,	212	.....	.....	41,570	.....	41,570	27	540	4	40
Do. 3d ward,	476	27	.....	53,708	.....	53,708	24	545	.....	.....
Do. 4th ward,	854	38	.....	462,583	203,000	259,583	38	645	.....	.....
Do. 5th ward,	380	32	.....	104,293	8,000	96,293	62	1,595	.....	.....
Do. 6th ward,	764	57	.....	103,340	6,500	96,840	26	570	.....	.....
Plains township,	1,711	22,378	318	765,774	38,600	727,174	379	11,395	34	340
Plymouth township,	2,723	9,290	1,650	1,066,448	79,000	987,448	631	18,925	253	2,530
Plymouth borough—1st ward,	505	.....	.....	45,596	.....	45,596	17	510	10	110
Do. 2d ward,	424	14	.....	71,989	.....	71,989	70	1,970	2	20
Do. 3d ward,	301	40	.....	62,398	5,000	57,398	53	1,610	10	100
Do. 4th ward,	305	.....	.....	42,353	.....	42,353	51	1,410	2	20
Do. 5th ward,	225	.....	.....	70,209	.....	70,209	116	3,500	.....	.....
Do. 6th ward,	336	.....	.....	75,007	.....	75,007	185	5,550	5	50
Do. 7th ward,	284	.....	.....	36,507	6,000	30,507	15	395	3	30
Do. 8th ward,	236	104	.....	55,977	.....	55,977	13	2,012	11	110
Do. 9th ward,	287	.....	.....	34,763	11,000	23,763	7	180	.....	.....
Do. 10th ward,	226	.....	.....	44,162	.....	44,162	40	1,340	2	20
Do. 11th ward,	246	.....	.....	45,568	20,550	25,018	2	80	2	20
Ross township,	417	7,728	20,612	116,826	2,800	114,026	285	6,298	392	3,820
Salem township,	542	9,019	8,418	153,927	2,850	151,077	275	6,905	293	2,930
Shickshinny borough—1st ward,	221	16	30	20,400	4,000	16,400	3	35	11	105
Do. 2d ward,	139	.....	.....	29,225	.....	29,225	25	575	6	60
Do. 3d ward,	195	13	.....	35,825	.....	35,825	46	925	16	160
Do. 4th ward,	101	.....	12	9,875	.....	9,875	7	90	3	30
Slocum township,	176	2,131	5,138	34,862	2,500	32,362	85	1,759	126	1,260
Sugarloaf township,	683	13,261	.....	312,351	16,000	296,351	325	9,655	272	2,720
Sugar Notch borough,	831	962	.....	277,553	24,900	252,653	119	3,570	2	20

LUZERNE COUNTY—CONTINUED.

NAMES OF ASSESSMENT DISTRICTS.	Taxables.	Cleared land (acres).	Timber land (acres).	Value of all real estate.	Value of real estate exempt from taxation.	Value of real estate taxable.	Number and value of horses, mares, geldings and mules over the age of four years.		Number and value of neat cattle over the age of four years.	
							No.	Value.	No.	Value.
Union township,	321	1,189	1,456	$59,666	$3,500	$56,166	227	$4,755	260	$2,590
West Pittston borough,	1,499	158	.....	596,269	110,000	486,269	269	6,585	30	320
White Haven—North ward,	244	119	.....	61,485	.....	61,485	9	250	23	230
Do. South ward,	267	422	.....	76,747	7,500	69,247	26	780	20	200
Wilkes-Barre township—North district,	451	1,306	.....	195,265	.....	195,265	78	2,340	4	40
Do. South district.	295	577	.....	128,175	760	127,415	132	3,960	.....	.....
Wright township,	164	1,250	563	42,335	.....	42,335	71	1,955	101	1,010
Wyoming borough,	1,089	3,999	556	306,025	3,465	302,560	161	4,500	63	630
West Hazleton borough,	314	.....	.....	48,508	1,300	47,208	12	395	30	310
Yatesville borough,	159	342	.....	36,466	1,700	34,766	17	370	14	140
Wilkes-Barre city—1st ward,	802	.....	.....	188,129	.....	188,129	111	3,330	39	390
Do. 2d ward,	770	136	.....	191,967	.....	191,967	86	2,580	32	320
Do. 3d ward,	973	177	.....	241,565	.....	241,565	103	3,090	12	120
Do. 4th ward,	588	.....	.....	437,581	.....	437,581	96	2,988	6	60
Do. 5th ward,	664	.....	.....	409,470	.....	409,470	135	4,050	1	10
Do. 6th ward,	851	.....	.....	180,257	.....	180,257	257	7,710	9	90
Do. 7th ward,	428	.....	.....	639,465	.....	639,465	92	2,760	9	90
Do. 8th ward,	785	.....	.....	533,456	.....	533,456	254	7,620	2	20
Do. 9th ward,	626	.....	.....	3,427,762	3,290,100	137,662	34	1,020	13	130
Do. 10th ward,	698	.....	.....	374,709	.....	374,709	96	2,910	7	60
Do. 11th ward,	672	.....	.....	261,045	.....	261,045	103	3,090	2	20
Do. 12th ward,	747	.....	.....	273,067	.....	273,067	90	2,700	22	220
Do. 13th ward,	1,559	26	.....	296,500	.....	296,500	61	1,710	46	460
Do. 14th ward,	1,420	79	.....	298,399	.....	298,399	100	3,000	47	470
Do. 15th ward,	596	223	.....	294,592	.....	294,592	66	1,965	21	210
Do. 16th ward,	884	72	.....	217,725	.....	217,725	86	2,580	11	110
Total,	66,870	330,642	231,423	$26,638,936	$4,963,979	$21,674,957	13,951	$404,535	8,535	$85,745

LUZERNE COUNTY—CONTINUED.

NAMES OF ASSESSMENT DISTRICTS.	Value of salaries and emoluments of office, offices, posts of profit, professions, trades and occupations.	Aggregate value of all property taxable for county purposes at the rate of seven mills on the dollar.	Aggregate amount of county tax assessed at the rate of seven mills on the dollar.	Amount of money at interest, including mortgages, judgments, bonds, notes, stocks, etc.	Value of stages, omnibuses, hacks, cabs, etc.	Aggregate value of property taxable for state purposes, including money at interest, stages, omnibuses, hacks, cabs, etc.	Aggregate amount of state tax assessed.	Debt of county.
Ashley borough—1st ward,	$19,045	$128,307	$898 15	.....	.....	.....	.....	.....
Do. 2d ward,	17,885	126,202	883 41	$13,760	$175	$13,935	$55 74	.....
Do. 3d ward,	12,620	119,101	833 71	8,510	.....	8,510	34 04	.....
Avoca borough,	31,375	166,135	1,162 95	17,301	.....	17,301	69 24	.....
Bear Creek township,	2,545	59,671	417,69	10,557	.....	10,557	42 23	.....
Black Creek township,	33,250	360,431	2,523 02	38,701	.....	38,701	154 80	.....
Buck township,	855	10,618	74 33	1,500	.....	1,500	6 00	.....
Butler township,	25,800	214,628	1,502 40	167,413	.....	167,413	669 65	.....
Conyngham township,	16,550	168,813	1,181 69	12,565	.....	12,565	50 26	.....
Dallas borough,	7,065	54,391	380 74	16,605	.....	16,605	66 42	.....
Dallas township,	6,860	119,192	834 34	27,268	.....	27,268	109 07	.....
Denison township,	10,820	64,698	452 88	2,061	.....	2,061	8 24	.....
Dorrance township,	3,505	66,357	464 50	8,292	.....	8,292	33 16	.....
Dorranceton borough,	9,745	417,148	2,920 04	8,003	.....	8,003	32 01	.....
Exeter borough,	17,945	283,695	1,985 87	22,575	.....	22,575	90 30	.....
Exeter township,	4,435	98,050	686 35	4,025	.....	4,025	16 10	.....
Edwardsville borough,	35,980	186,713	1,306 99	9,325	.....	9,325	37 30	.....
Fairview township,	15,715	79,468	556 28	8,264	.....	8,264	33 05	.....
Fairmount township,	4,110	136,979	958 85	10,691	.....	10,691	42 76	.....
Foster township,	88,110	426,139	2,982 97	31,640	.....	31,640	126 56	.....
Franklin township,	2,350	87,058	609 41	19,520	.....	19,520	78 08	.....
Freeland borough,	26,100	117,359	821 51	9,336	.....	9,336	37 34	.....
Forty Fort borough,	14,810	257,082	1,799 57	49,395	.....	49,395	197 58	.....
Hanover township,	29,750	1,655,733	11,590 13	71,362	.....	71,362	285 45	.....
Hazleton—East ward,	67,715	440,948	3,086 64	117,404	625	118,029	472 11	.....
Do. West ward,	71,130	407,716	2,857 16	108,372	320	108,692	434 76	.....
Do. North ward,	45,095	228,198	1,597 39	10,380	.....	10,380	41 52	.....
Hazle township,	181,905	1,114,886	7,804 20	543,938	.....	543,938	2,175 75	.....
Hollenback,	6,605	97,573	683 01	23,478	.....	23,478	93 91	.....
Hughestown borough,	17,385	128,985	902 90	6,751	.....	6,751	27 00	.....
Hemlock township,	5,115	65,096	455 67	13,962	.....	13,962	55 85	.....
Huntingdon township,	11,450	180,156	1,261 09	24,786	50	24,836	99 34	.....
Jackson township,	5,315	89,337	625 36	14,489	.....	14,489	57 96	.....
Jeddo borough,	5,155	20,708	144 96	.....	.....	.....	.....	.....

LUZERNE COUNTY—CONTINUED.

NAMES OF ASSESSMENT DISTRICTS.	Value of salaries and emoluments of office, offices, posts of profit, professions, trades and occupations.	Aggregate value of all property taxable for county purposes at the rate of seven mills on the dollar.	Aggregate amount of county tax assessed at the rate of seven mills on the dollar.	Amount of money at interest, including mortgages, judgments, bonds, notes, stocks, etc.	Value of stages, omnibuses, hacks, cabs, etc.	Aggregate value of property taxable for state purposes, including money at interest, stages, omnibuses, hacks, cabs, etc.	Aggregate amount of state tax assessed.	Debt of county.
Jenkins township,	$25,210	$255,113	$1,785 79	$27,587	.....	$27,587	$110 35	.....
Kingston borough,	49,610	426,009	2,982 06	260,402	$1,375	261,777	1,047 11	.....
Kingston township,	31,310	571,082	3,997 57	64,269	.....	64,269	257 07	.....
Laflin borough,	3,445	71,140	497 98	.....	.....	.....	.....	.....
Lake township,	7,905	124,848	873 94	23,503	.....	23,503	94 01	.....
Laurel Run borough,	8,325	90,156	631 09	419	.....	419	1 67	.....
Lehman township,	5,190	136,372	954 60	17,004	.....	17,004	68 01	.....
Luzerne borough—1st ward,	5,055	34,874	244 12	350	.....	350	1 40	.....
Do. 2d ward,	9,650	76,609	536 26	750	.....	750	3 00	.....
Do. 3d ward,	8,660	78,058	546 41	23,971	150	24,121	96 48	.....
Do. 4th ward,	4,625	53,616	375 31	1,280	.....	1,280	5 12	.....
Miners Mills borough,	21,425	129,092	903 64	587	.....	587	2 35	.....
Marcy township,	39,305	331,203	2,318 42	3,583	.....	3,583	14 33	.....
Nanticoke borough—1st ward,	21,070	104,816	733 71	31,280	.....	31,280	125 12	.....
Do. 2d ward,	12,560	33,220	232 54	6,433	.....	6,433	25 73	.....
Do. 3d ward,	7,040	7,815	54 71	.....	.....	.....	.....	.....
Do. 4th ward,	9,705	17,150	120 05	1,201	.....	1,201	4 80	.....
Do. 5th ward,	13,125	58,606	410 24	59,850	.....	59,850	239 40	.....
Do. 6th ward,	16,140	70,624	494 37	66,802	.....	66,802	267 21	.....
Do. 7th ward,	14,445	70,112	490 78	4,513	.....	4,513	18 05	.....
Do. 8th ward,	3,515	4,425	30 98	.....	.....	.....	.....	.....
Do. 9th ward,	13,120	44,776	313 43	300	.....	300	1 20	.....
Do. 10th ward,	14,485	54,474	381 32	1,113	.....	1,113	4 45	.....
Do. 11th ward,	16,930	535,337	3,747 36	6,722	40	6,762	27 05	.....
Nescopeck township,	17,230	165,733	1,160 13	42,837	.....	42,837	171 35	.....
Newport township	72,855	971,874	6,803 12	14,865	.....	14,865	59 46	.....
New Columbus borough,	2,300	25,085	175 60	9,845	.....	9,845	39 38	.....
Parsons borough,	29,900	156,764	1,097 34	16,975	100	17,075	68 30	.....
Pittston township,	36,975	278,362	1,948 53	2,715	.....	2,715	10 86	.....
Pittston borough—1st ward,	17,150	80,045	560 31	9,250	.....	9,250	37 00	.....
Do. 2d ward,	7,300	49,450	346 15	.....	.....	.....	.....	.....
Do. 3d ward,	17,030	71,283	498 98	.....	.....	.....	.....	.....
Do. 4th ward,	42,325	302,553	2,117 87	169,950	.....	169,950	679 80	.....
Do. 5th ward,	15,495	113,383	793 68	7,000	.....	7,000	28 00	.....
Do. 6th ward,	30,040	127,450	892 15	.....	.....	.....	.....	.....

Plains township,	62,815	801.724	5.612 07	93,053	.....	93,053	372 21	.....
Plymouth township,	87,935	1.096.838	7.677 86	37,457	.....	.....	.....	.....
Plymouth borough—1st ward,	21.490	67,706	473 94	.....	.....	.....	.....	.....
Do. 2d ward,	18,930	92.909	650 36	.....	.....	.....	.....	.....
Do. 3d ward,	12,205	71.338	499 37	6,060	25	6,085	24 34	.....
Do. 4th ward,	16,170	59,953	419 67	18,195	.....	18,195	72 78	.....
Do. 5th ward,	14,095	87,804	614 63	.....	.....	.....	.....	.....
Do. 6th ward,	16,305	96.912	678 38	219.880	.....	219,880	879 52	.....
Do. 7th ward,	11,715	42,647	298 53	1,500	.....	1,500	6 00	.....
Do. 8th ward,	8,960	67,059	469 41	15.000	.....	15,000	60 00	.....
Do. 9th ward,	11,890	35.833	250 83	681	.....	681	2 72	.....
Do. 10th ward,	14,945	60.742	425 19	29,411	275	29,686	118 74	.....
Do. 11th ward,	10,695	35,813	250 69	.....	.....	.....	.....	.....
Ross township,	6,430	130,574	914 02	4,950	.....	4,950	19 80	.....
Salem township,	12,060	172,972	1,210 80	34.615	.....	34.615	138 46	.....
Shickshinny borough—1st ward,	6,275	22,815	159 70	5,070	.....	5.070	20 28	.....
Do. 2d ward,	5,800	35,735	249 42	3,918	75	3.993	15 97	.....
Do. 3d ward,	9.205	46.115	323 33	18.158	.....	18,158	72 63	.....
Do. 4th ward,	2,965	12,960	90 73	138	.....	138	55	.....
Slocum township,	2,610	37.991	265 94	2.015	.....	2,015	8 06	.....
Sugarloaf township,	21,785	330.586	2.314 10	47.170	75	47,245	188 98	.....
Sugar Notch borough,	35.100	291.343	2,039 40	6.780	.....	6,780	27 12	.....
Union township,	5.685	69.196	484 37	23,868	.....	23,868	95 47	.....
West Pittston borough,	76.035	569,209	3.984 46	486,826	.....	486.826	1.947 30	.....
White Haven—North ward,	12,830	74,795	523 57	23,406	.....	23,406	93 62	.....
Do. South ward,	14.575	84.802	593 62	36,419	.....	36,419	145 68	.....
Wilkes-Barre township—North district,	16.855	214.500	1,501 50	275	.....	275	1 10	.....
Do. South district,	8,945	140,320	982 24	.....	.....	.....	.....	.....
Wright township,	1,615	46.915	328 41	1,025	.....	1,025	4 10	.....
Wyoming borough,	36,765	344,455	2.411 19	278.019	.....	278,019	1,112 08	.....
West Hazleton borough,	12,135	60.048	420 34	6,667	.....	6,667	26 67	.....
Yatesville borough,	4,580	39,856	278 99	28,825	.....	28,825	115 30	.....
Wilkes-Barre city—1st ward,	25.141	217,270	1.520 89	144.263	280	144,543	578 17	.....
Do. 2d ward,	30,380	225.247	1,576 73	13.807	.....	13.807	55 23	.....
Do. 3d ward,	30.970	275.745	1,930 22	176.220	.....	176,220	704 88	.....
Do. 4th ward,	35.870	476,579	3,336 05	468,384	80	468.464	1,873 86	.....
Do. 5th ward,	36,685	450.875	3.156 13	126.969	660	127,629	510 51	.....
Do. 6th ward,	36.740	224.867	1,574 07	50.979	70	51.049	204 20	.....
Do. 7th ward,	28.135	670,774	4.695 42	1,226.804	324	1,227.128	4.908 51	.....
Do. 8th ward,	47,515	590,209	4,131 46	179,223	1,598	180,821	723 28	.....
Do. 9th ward,	25,071	163,883	1.147 18	66.714	.....	66.714	266 85	.....
Do. 10th ward,	36,045	414,024	2.898 17	559,678	300	559.978	2,239 91	.....
Do. 11th ward,	32.781	296,936	2,078 55	60,629	.....	60,629	242 52	.....
Do. 12th ward,	32,645	308,632	2,160 42	98,416	.....	98.416	393 66	.....
Do. 13th ward,	57,451	356,121	2.492 85	76.083	.....	76,083	304 33	.....
Do. 14th ward,	48,975	350.844	2,455 91	27,474	.....	27,474	109 89	.....
Do. 15th ward,	21.130	317,897	2,225 28	17,308	.....	17,308	69 23	.....
Do. 16th ward,	37,970	258,385	1,808 70	8,801	.....	8,801	35 20	.....
Total,	$2,668.449	$24,840,283	$173.881 98	$7,038,718	$6,597	$7,045.315	$28,181 18	.....

LYCOMING COUNTY.

Names of Assessment Districts.	Taxables.	Cleared land (acres).	Timber land (acres).	Value of all real estate.	Value of real estate exempt from taxation.	Value of real estate taxable.	Number and value of horses, mares, geldings and mules over the age of four years.		Number and value of neat cattle over the age of four years.	
							No.	Value.	No.	Value.
Anthony township,	153	.....	.....	$93,757	$6,500	$87,257	212	$6,251	261	$2,646
Armstrong township,	120	.....	.....	91,661	2,900	88,761	97	4,247	100	1,774
Bastress township,	74	.....	.....	22,244	2,800	19,444	55	2,045	68	1,086
Brady township,	140	.....	.....	88,376	4,600	83,776	102	5,025	130	1,906
Brown township,	264	.....	.....	58,061	4,550	53,511	88	5,285	107	1,605
Cascade township,	183	.....	.....	47,444	3,050	44,394	174	5,050	194	2,837
Clinton township,	400	.....	.....	320,223	8,100	312,123	210	7,875	322	5,922
Cogan House township,	329	.....	.....	148,018	11,700	136,318	263	9,610	295	3,582
Cummings township,	140	.....	.....	35,936	2,700	33,236	86	4,850	71	1,065
DuBoistown borough,	208	.....	.....	104,869	5,000	99,869	46	3,190	29	585
Eldred township,	193	.....	.....	159,993	4,200	155,793	193	7,585	239	3,585
Fairfield township,	196	.....	.....	245,791	2,800	242,991	184	7,950	240	2,906
Franklin township,	318	.....	.....	120,748	7,800	112,948	272	9,825	372	4,654
Gamble township,	188	.....	.....	77,830	2,100	75,730	181	5,965	227	2,724
Hepburn township,	228	.....	.....	182,451	5,600	176,851	238	11,987	319	4,765
Hughesville borough,	523	.....	.....	300,310	35,800	264,510	92	3,510	60	746
Jackson township,	197	.....	.....	107,418	5,800	101,618	153	4,557	263	3,723
Jersey Shore—1st ward,	391	.....	.....	317,609	94,000	223,609	51	3,690	18	380
Do. 2d ward,	280	.....	.....	211,188	.....	211,188	64	4,105	22	400
Do. 3d ward,	208	.....	.....	93,041	1,325	91,716	20	930	21	313
Jordan township,	261	.....	.....	73,790	4,950	68,840	234	4,857	221	2,400
Lewis township,	275	.....	.....	172,606	7,400	165,206	140	7,220	160	3,192
Limestone township,	384	.....	.....	413,950	21,300	392,650	338	13,808	322	4,655
Loyalsock township,	929	.....	.....	654,356	9,000	645,356	460	21,875	626	10,060
Lycoming township,	198	.....	.....	118,343	3,800	114,543	177	6,170	236	2,360
McHenry township,	169	.....	.....	57,831	3,200	54,631	117	5,570	104	1,280
McIntyre township,	396	.....	.....	160,289	2,600	157,689	101	6,515	60	1,535
McNett township,	178	.....	.....	63,804	1,400	62,404	99	2,540	119	1,825
Mifflin township,	188	.....	.....	84,845	4,500	80,345	186	6,315	242	2,946
Mill Creek township,	114	.....	.....	83,071	3,300	79,771	132	6,105	146	2,075
Montoursville borough,	506	.....	.....	474,748	33,500	441,248	167	8,445	101	2,010
Montgomery borough,	291	.....	.....	186,171	26,000	160,171	61	2,890	17	345
Moreland township,	223	.....	.....	128,218	3,200	125,018	231	6,230	258	2,580

Muncy borough	504	.....	.....	474,193	56,000	418.193	128	5,525	33	275
Muncy Creek township,	697	.....	.....	557,339	8,500	548,839	308	9,340	309	4.677
Muncy township	262	.....	.....	382.361	6,000	376,361	292	11.675	262	3,671
Nippenose township	214	.....	.....	200,709	2,700	198.009	111	5,440	116	2.265
Old Lycoming township	177	.....	.....	141.860	2,200	139.660	173	6,410	190	2,836
Penn township,	258	.....	.....	116,020	3.500	112,520	230	7.665	375	4,553
Piatt township	142	.....	.....	123.183	3,200	119,983	136	4,435	144	1,708
Picture Rocks borough	177	.....	.....	93.998	7,000	86.998	54	2.370	42	630
Pine township	320	.....	.....	109,658	6.100	103.558	229	12,685	182	2,730
Plunkett Creek township	236	.....	.....	77,944	2.900	75,044	136	4,010	120	1,440
Porter township,	219	.....	.....	179.241	4,000	175,241	109	6,195	123	2,460
Salladasburg borough	122	.....	.....	40.689	5,000	35,689	44	2.335	27	414
South Williamsport—1st ward	276	.....	.....	153,612	18,000	135.612	43	1,940	21	375
Do. 2d ward,	366	.....	.....	172,850	33.200	139,650	33	1,370	30	450
Do. 3d ward,	266	.....	.....	122.981	4,500	118.481	32	1,300	41	590
Shewsberry township	202	.....	.....	75,411	2.500	72,911	102	4,715	172	2,459
Susquehanna township,	100	.....	.....	108,081	1,000	107,081	83	5,430	97	1,455
Upper Fairfield township	246	.....	.....	176.750	15,000	161,750	219	9.241	261	3,726
Washington township	339	.....	.....	363,655	3,475	360.180	323	16,345	411	6,165
Watson township	89	.....	.....	51,018	3.500	47.518	75	2,690	88	1,215
Wolf township	241	.....	.....	312.519	3.700	308,819	231	9.055	241	3,859
Woodward township,	262	.....	.....	209,619	11,300	198,319	222	8,920	201	2,392
Williamsport—1st ward	633	.....	.....	263,748	29,500	234,248	72	3.175	15	310
Do. 2d ward	563	.....	.....	876.692	131,000	745,692	81	8,530	3	70
Do. 3d ward	974	.....	.....	2,093.502	230.000	1.863,502	118	9,425	2	40
Do. 4th ward,	1.614	.....	.....	1,539.588	141.500	1,398.088	208	15,985	20	445
Do. 5th ward	1,113	.....	.....	1,585,021	114,000	1,471,021	128	11,320	24	630
Do. 6th ward	778	.....	.....	849,860	15,000	834,860	90	6.225	16	300
Do. 7th ward,	877	.....	.....	621.345	75,500	545,845	143	7,760	102	1,980
Do. 8th ward	987	.....	.....	819.618	262,000	557.618	99	6,625	17	425
Do. 9th ward	660	.....	.....	339.097	4,800	334.297	40	2,050	....	.....
Do. 10th ward,	426	.....	.....	391.405	22.500	368,905	56	3,405	14	285
Total	23,185	.....	.....	$19,122,557	$1,564,550	$17.558.007	9,572	$425,663	9,669	$139.297

LYCOMING COUNTY—CONTINUED.

NAMES OF ASSESSMENT DISTRICTS	Value of salaries and emoluments of office, offices, posts of profit, professions, trades and occupations.	Aggregate value of all property taxable for county purposes at the rate of five mills on the dollar.	Aggregate amount of county tax assessed at the rate of five mills on the dollar.	Amount of money at interest, including mortgages, judgments, bonds, notes, stocks, etc.	Value of stages, omnibuses, hacks, cabs, etc.	Aggregate value of property taxable for state purposes, including money at interest, stages, omnibuses, hacks, cabs, etc.	Aggregate amount of state tax assessed.	Debt of county.
Anthony township,	$2.800	$98,954	$497 47	$16,852	. . . . .	$16.852	$67 41	. . . . .
Armstrong township.	5,460	100,242	501 21	32,078	. . . . .	32.078	128 31	. . . . .
Bastress township.	1.275	23.850	119 25	4.757	. . . . .	4,757	19 03	. . . . .
Brady township,	5.075	95.782	478 91	12.725	. . . . .	12,725	50 90	. . . . .
Brown township,	19.425	79.826	399 13	12,457	. . . . .	12.457	49 83	. . . . .
Cascade township.	5,375	57.656	288 28	6,632	. . . . .	6.632	26 53	. . . . .
Clinton township.	23,460	349.380	1.746 90	85,825	. . . . .	85,825	343 30	. . . . .
Cogan House township,	12.100	161.610	808 05	9.823	. . . . .	9.823	39 29	. . . . .
Cummings township,	7.175	46.326	231 63	3,370	. . . . .	3,370	13 48	. . . . .
DuBoistown borough,	16.975	120,619	599 22	6,435	. . . . .	6.435	25 74	. . . . .
Eldred township.	7,525	174.488	872 44	70.710	. . . . .	70.710	282 84	. . . . .
Fairfield township,	8,175	262,022	1.310 12	37,340	. . . . .	37,340	149 36	. . . . .
Franklin township.	9.935	137,362	686 81	20.050	. . . . .	20.050	80 20	. . . . .
Gamble township.	3,675	88.094	440 47	38.423	. . . . .	38.423	153 69	. . . . .
Hepburn township,	10,375	203.978	1.019 89	85,720	. . . . .	85.720	342 88	. . . . .
Hughesville borough.	38,465	307,231	1.536 15	43.838	. . . . .	43.838	175 35	. . . . .
Jackson township,	5.200	115,098	575 49	19,167	. . . . .	19,167	76 67	. . . . .
Jersey Shore—1st ward,	33.225	260,904	1,307 02	216.680	. . . . .	216,680	866 72	. . . . .
Do. 2d ward.	22.775	238,468	1,217 34	103,780	. . . . .	103,780	415 12	. . . . .
Do. 3d ward.	17.375	110,334	551 67	2.385	. . . . .	2,385	9 54	. . . . .
Jordan township,	5.695	81,792	408 96	4,922	. . . . .	4,922	19 69	. . . . .
Lewis township,	23,650	199.268	996 34	10,665	. . . . .	10,665	42 66	. . . . .
Limestone township,	16.425	427,538	2,137 69	46,512	. . . . .	46.512	186 05	. . . . .
Loyalsock township,	47.655	724.946	3.624 73	65,320	. . . . .	65,320	261 28	. . . . .
Lycoming township,	5,245	128,318	641 59	26,505	. . . . .	26.505	106 02	. . . . .
McHenry township,	10.325	71.806	359 03	4.068	. . . . .	4.068	16 27	. . . . .
McIntyre township,	36,695	202.434	1.012 17	9.702	. . . . .	9.702	38 81	. . . . .
McNett township,	3.245	70.014	350 07	445	. . . . .	445	1 78	. . . . .
Mifflin township.	3.780	93,386	466 93	9,232	. . . . .	9,232	36 93	. . . . .
Mill Creek township,	2,725	90,676	453 38	16.613	. . . . .	16.613	66 45	. . . . .
Montoursville borough.	36,575	488,278	2,441 39	130,825	. . . . .	130.825	523 30	. . . . .
Montgomery borough,	26,050	189,456	947 28	48,555	. . . . .	48.555	194 22	. . . . .
Moreland township,	4.590	138,418	692 09	14,060	. . . . .	14,060	56 24	. . . . .

Muncy borough,	48.275	472.268	2,361 34	159,535	1.375	160.910	643 64	.....
Muncy Creek township,	28.490	591,346	2,956 73	37.410	.....	37.410	149 64	.....
Muncy township,	9.675	401,382	2,006 91	21.617	.....	21,617	86 47	.....
Nippenose township,	15.100	220.814	1.104 07	48,325	.....	48.325	193 30	.....
Old Lycoming township,	8,700	157,606	788 03	23,495	.....	23.495	93 98	.....
Penn township,	6,050	130.788	653 94	16,082	.....	16,082	64 33	.....
Platt township,	3,850	129,976	649 88	15.397	.....	15,397	61 59	.....
Picture Rocks borough,	14,750	104.748	523 74	29.042	.....	29.042	116 17	.....
Pine township,	18,775	137,748	688 74	13,518	.....	13.518	54 07	.....
Plunketts Creek township,	12,600	93,094	470 47	8,250	.....	8.250	33 00	.....
Porter township,	11,300	195,196	970 98	28.970	.....	28.970	115 88	.....
Salladasburg borough,	8,900	47,338	236 69	4,552	.....	4.552	18 21	.....
South Williamsport—1st ward,	15,475	153.402	767 01	26.913	.....	26,913	107 65	.....
Do. 2d ward,	19,830	161,300	806 00	9.835	.....	9,835	39 34	.....
Do. 3d ward,	16.885	137,256	686 28	14.930	.....	14,930	59 72	.....
Shrewsberry township,	7,575	87.660	438 33	6.797	.....	6,797	27 19	.....
Susquehanna township,	5.760	119.726	598 63	3,687	.....	3.687	14 75	.....
Upper Fairfield township,	8.875	183,592	917 96	59,397	.....	59,397	237 55	.....
Washington township,	13,400	396.090	1,980 45	44,737	.....	44,737	178 95	.....
Watson township,	2.675	54,098	270 99	3.000	.....	3,000	12 00	.....
Wolf township,	6,225	327,958	1.639 79	25.892	.....	25,892	103 57	.....
Woodward township,	8,625	218.256	1,091 28	25,793	.....	25,793	103 17	.....
Williamsport—1st ward,	37,875	275.608	1,378 04	29,367	.....	29,367	117 47	.....
Do. 2d ward,	52.750	807,042	4,035 21	306.668	.....	306.668	1,226 67	.....
Do. 3d ward,	79.645	1,952.612	9,763 06	237.330	.....	237,330	949 32	.....
Do. 4th ward,	153,800	1.568,318	7,841 59	230.105	.....	230.105	920 42	.....
Do. 5th ward,	108,325	1,591,296	7.956 48	414.615	900	415,515	1,662 06	.....
Do. 6th ward,	73,575	914,960	4.574 80	55,640	.....	55,640	222 56	.....
Do. 7th ward,	76.375	631,960	3,159 80	66.842	.....	66.842	267 37	.....
Do. 8th ward,	70,100	634.768	3.173 84	215.630	.....	215,630	862 52	.....
Do. 9th ward,	58.975	395,322	1,976 61	64,260	.....	64.260	257 04	.....
Do. 10th ward,	33,625	406.220	2,031 10	22.725	.....	22,725	90 90	.....
Total,	$1.515.335	$19.638,302	$98.217 87	$3.486.827	$2.275	$3.489.102	$13,956 39	$448.275 00

McKEAN COUNTY.

Names of Assessment Districts.	Taxables.	Cleared land (acres).	Timber land (acres).	Value of all real estate.	Value of all real estate exempt from taxation.	Value of real estate taxable.	Number and value of horses, mares, geldings and mules over the age of four years.		Number and value of neat cattle over the age of four years.	
							No.	Value.	No.	Value.
Annin township,	238	21,243	374	$94,316	.....	$94,316	248	$3,790	312	$3,210
Bradford township,	800	40,142	1,108	350,265	.....	350,265	312	6,332	426	4,325
Bradford city—1st ward,	348	.....	.....	695,377	$46,550	648,827	177	5,340	.....	.....
Do. 2d ward,	508	.....	.....	321,703	.....	321,703	38	1,140	2	20
Do. 3d ward,	457	.....	.....	169,469	.....	169,469	46	1,175	10	100
Do. 4th ward,	596	.....	.....	276,949	.....	276,949	65	1,950	18	180
Do. 5th ward,	428	249	.....	89,512	.....	89,512	17	505	9	90
Ceres township,	304	24,279	156	99,216	.....	99,216	239	4,520	373	3,930
Corydon township,	148	26,121	16,233	189,486	.....	189,846	101	2,415	63	830
Eldred borough,	337	.....	.....	98,130	.....	98,130	101	2,310	53	580
Eldred township,	377	23,165	1,445	163,729	.....	163,729	248	5,265	356	3,654
Foster township,	482	29,105	1,622	321,428	.....	321,428	366	7,770	463	4,640
Hamilton township,	303	24,263	25,237	217,602	.....	217,602	150	4,615	127	1,520
Hamlin township,	498	19,569	22,147	287,195	7,500	279,695	250	4,485	181	1,870
Kane borough—1st ward,	184	311	60	85,841	.....	85,841	28	860	34	340
Do. 2d ward,	393	338	.....	96,738	.....	96,738	83	1,955	29	290
Do. 3d ward,	179	107	.....	65,237	.....	65,237	10	260	3	30
Keating township,	722	36,633	22,516	450,884	.....	450,884	541	11,635	573	6,228
Kendall borough,	438	613	.....	62,014	.....	62,014	100	4,115	97	1,010
Lafayette township,	503	27,182	18,819	356,722	.....	356,722	199	4,935	166	1,970
Liberty township,	486	18,375	33,660	203,579	.....	203,579	322	4,165	415	4,385
Norwich township,	323	26,259	32,922	274,349	.....	274,349	228	3,970	200	2,130
Otto township,	506	18,461	1,042	252,164	2,860	249,304	252	8,790	224	2,295
Port Allegany borough,	342	752	.....	154,727	.....	154,727	132	2,640	72	735
Sergeant township,	240	25,603	23,125	240,290	4,450	235,840	140	4,120	96	1,100
Smethport borough,	408	500	.....	455,300	300,890	154,410	104	3,500	88	890
Wetmore township,	388	23,818	29,905	295,754	.....	295,744	179	2,670	213	2,160
Total,	11,936	387,088	230,371	$6,368,326	$362,250	$6,006,076	4,676	$105,227	4,603	$48,512

McKEAN COUNTY—CONTINUED.

NAMES OF ASSESSMENT DISTRICTS.	Value of salaries and emoluments of office, offices, posts of profit, professions, trades and occupations.	Aggregate value of all property taxable for county purposes at the rate of —— mills on the dollar.	Aggregate amount of county tax assessed at the rate of —— mills on the dollar.	Amount of money at interest, including mortgages, judgments, bonds, notes, stocks, etc.	Value of stages, omnibuses, hacks, cabs, etc.	Aggregate value of property taxable for state purposes, including money at interest, stages, omnibuses, hacks, cabs, etc.	Aggregate amount of state tax assessed.	Debt of county.*
Annin township	$3,550	$104,866	$524 33	$13,131	.....	$13,131	$52 52	.....
Bradford township	24,680	385,602	1,928 01	43,591	.....	43,591	174 36	.....
Bradford city—1st ward	22,870	667,037	3,385 19	194,792	.....	194,792	779 17	.....
Do. 2d ward	31,360	354,223	1,771 12	144,578	.....	144,578	578 31	.....
Do. 3d ward	21,780	192,524	962 62	103,090	.....	103,090	412 36	.....
Do. 4th ward	28,595	307,674	1,538 37	261,035	.....	261,035	1,044 14	.....
Do. 5th ward	18,215	108,322	541 61	1,331	.....	1,331	5 32	.....
Ceres township	1,625	109,291	546 46	14,649	.....	14,649	58 60	.....
Corydon township	3,175	196,266	981 33	4,095	.....	4,095	16 38	.....
Eldred borough	12,925	113,945	569 73	17,879	.....	17,879	71 52	.....
Eldred township	6,490	179,138	895 69	15,996	.....	15,996	63 98	.....
Foster township	31,690	365,528	1,827 64	165,396	.....	165,396	661 58	.....
Hamilton township	11,475	235,212	1,176 06	4,214	.....	4,214	16 86	.....
Hamlin township	16,805	302,855	1,514 28	20,970	.....	20,970	83 88	.....
Kane borough—1st ward	8,375	95,416	477 08	12,694	.....	12,694	50 78	.....
Do. 2d ward	16,655	115,638	578 19	9,293	.....	9,293	37 17	.....
Do. 3d ward	8,825	74,352	371 76	3,736	.....	3,736	14 94	.....
Keating township	21,335	490,082	2,450 41	38,430	.....	38,430	153 72	.....
Kendall borough	20,715	87,854	439 27	14,185	.....	14,185	56 74	.....
Lafayette township	17,150	380,777	1,903 89	13,767	.....	13,767	55 07	.....
Liberty township	10,150	222,279	1,111 40	6,577	.....	6,577	26 31	.....
Norwich township	8,725	289,174	1,445 87	10,701	.....	10,701	42 80	.....
Otto township	17,570	277,959	1,389 80	18,170	$120	18,290	73 16	.....
Port Allegany borough	14,030	172,132	860 66	97,530	.....	97,530	390 12	.....
Sergeant township	7,270	248,330	1,241 65	2,452	.....	2,452	9 81	.....
Smethport borough	15,925	174,725	873 63	679,838	.....	679,838	2,719 35	.....
Wetmore township	9,840	310,414	1,552 07	73,837	.....	73,837	295 35	.....
Totals	$411,800	$6,571,615	$32,859 12	$1,985,957	$120	$1,986,077	$7,944 30	$41,000 00

* McKean county has a bridge bond debt of $9,000.00. McKean county poor district on January 1, 1892, had a debt of $41,000.00. Since then there has been $9,000.00 paid, leaving balance of debt $32,000.00.

MERCER COUNTY.

Names of Assessment Districts.	Taxables.	Cleared land (acres).	Timber land (acres).	Value of all real estate.	Value of real estate exempt from taxation.	Value of real estate taxable.	Number and value of horses, mares, geldings and mules over the age of four years.		Number and value of neat cattle over the age of four years.	
							No.	Value.	No.	Value.
Bethel borough	29	331	.....	$18.133	.....	$18.133	17	$910	16	$326
Clarksville borough	92	73	.....	47.780	$9.500	38.280	28	1.480	21	510
Coolspring township	316	10.378	1.153	575.859	126.900	448.959	273	15.990	347	6.377
Deer Creek township	174	7.612	846	217.338	3.300	214.038	117	6.775	253	4,109
Delaware township	489	16,960	1,884	806,894	19.900	786.994	457	28.436	650	13,035
East Lackawannock township	229	10.068	1.118	404.740	5,600	399.140	226	13.715	301	5.649
Fairview township	257	9.924	1.102	394,648	4,550	390.098	268	13,289	351	5,863
Findley township	446	13,746	1,527	588,639	12.700	575,939	340	20,936	469	10.104
French Creek township	275	10,591	1,176	362.691	10.100	352.591	222	13,320	435	8.290
Fredonia borough	172	83	5	83,036	5.800	77.236	49	2,639	38	815
Grove City borough	426	291	8	124,490	17.500	106,990	92	5,162	49	1.037
Greenville borough	1.334	232	.....	1,331.875	114,000	1.217.875	190	11.380	87	1,975
Green township	266	11.476	1.275	489,774	5.100	484.674	258	13.291	386	6.488
Hempfield township	279	7,897	877	450,134	9.200	440,934	202	14,305	302	5.428
Hickory township	1.256	18.583	2,064	1,195,456	31.100	1.164,356	466	26,730	676	12.807
Jefferson township	358	16,329	1,480	583,512	16,175	567.337	349	19.951	444	8.632
Jackson township	341	9,766	1.085	431,351	7.925	423,426	236	13.809	345	6.508
Jackson Center borough	84	590	65	84.965	570	84.395	65	4.755	44	780
Jamestown borough	350	189	20	211.895	43,100	168,795	75	5.465	66	925
Lackawannock township	325	10.283	1.142	430.080	5.050	425.030	271	14,828	373	7,120
Lake township	248	9.070	1.005	294.050	5.050	289.000	212	11.092	314	5.867
Liberty township	225	7.921	880	294.223	5,500	288,723	202	10.296	275	4,733
Mill Creek township	257	9,912	1.100	296,360	1.400	294,960	226	11,795	329	7.018
Mercer borough	489	282	.....	941.375	201,050	740,325	175	12,395	96	2.390
New Lebanon borough	107	1,104	85	67.041	4.050	62.991	52	2,450	50	859
New Vernon township	252	8,464	940	276.245	3,200	273.045	250	13.791	330	5,957
Otter Creek township	161	7,042	782	281,814	4.390	277,424	153	9,205	224	4,436
Perry township	365	9,652	1,072	428,849	7.275	421,574	265	14,898	392	6,581
Pine township	677	23.147	2,570	1.081.042	3.700	1.077,342	319	18,402	456	7,825
Pymatuning township	536	14.100	1,570	620.321	18.330	601.991	406	24,580	642	12.840
Sharon borough	1,996	166	.....	2,066,122	90.600	1.975.522	381	26,767	94	1.880
Sharpsville borough	791	159	.....	508,063	41.000	467,063	153	9,350	74	1,825
Sheakleyville borough	94	88	20	34.270	9,000	25.270	29	1.835	19	430
Stoneboro borough	327	1.530	170	225.536	11,300	214.236	102	7,265	83	2.125

Sandy Lake borough	286	481	22	160.752	18,200	142,552	100	9,750	47	1,090
Sandy Lake township	327	13,562	1,506	466,294	4,825	461,379	247	16,135	409	8,172
Sandy Creek township	234	8,755	972	286,855	6,500	280,355	211	11,133	267	4,322
Salem township	189	7,333	812	277,373	7,300	270,073	219	11,735	249	4,820
Springfield township	441	13,370	1,596	604,184	14,400	589,784	381	25,078	555	9,984
Shenango township	334	15,032	1,670	688,580	8,750	679,830	325	19,950	476	9,388
Sugar Grove township	203	6,417	724	284,223	12,350	271,873	151	7,703	199	3,188
West Salem township	709	19,646	2,182	1,025,551	22,525	1,003,026	478	26,936	777	13,281
Wilmington township	166	7,009	778	299,692	3,050	296,642	162	10,020	180	2,926
Wolf Creek township	186	8,418	935	318,374	6,600	311,774	153	10 430	216	4,284
Worth township	323	12,936	1,437	506,914	17,750	489,164	258	14,491	375	6,858
West Middlesex borough	358	341	12	240,950	36,000	204,950	87	5,420	61	1,365
Wheatland borough	252	387	9	149,090	5,400	143,690	44	2,050	26	538
Total	18,031	361,666	39,670	$21,557,343	$1,017,565	$20,539,778	9,942	$592,118	12,868	$241,760

NAMES OF ASSESSMENT DISTRICTS.	Value of salaries and emoluments of office, offices, posts of profit, professions, trades and occupations.	Aggregate value of all property taxable for county purposes at the rate of three and one-half mills on the dollar.	Aggregate amount of county tax assessed at the rate of three and one-half mills on the dollar.	Amount of money at interest, including mortgages, judgments, bonds, notes, stocks, etc.	Value of stages, omnibuses, hacks, cabs, etc.	Aggregate value of property taxable for state purposes, including money at interest, stages, omnibuses, hacks, cabs, etc.	Aggregate amount of state tax assessed.	Debt of county.
Bethel borough	$900	$20,269	$70 94	$2,126	. . . . .	$2,126	$8 50	. . . . .
Clarksville borough	4,500	44,770	156 70	43,527	. . . . .	43,527	174 10	. . . . .
Coolspring township	1,350	472,676	1,654 35	78,130	. . . . .	78,130	313 52	. . . . .
Deer Creek township	100	225,022	787 58	7,708	. . . . .	7,708	30 83	. . . . .
Delaware township	8,150	836,615	2,928 15	100,557	. . . . .	100,557	402 22	. . . . .
East Lackawannock township	2,950	421,454	1,475 15	26,010	. . . . .	26,010	104 04	. . . . .
Fairview township	1,300	410,550	1,436 93	20,411	. . . . .	20,411	81 64	. . . . .
Findley township	8,100	615,079	2,152 78	45,205	$190	45,395	181 58	. . . . .
French Creek township	400	374,601	1,311 10	23,290	. . . . .	23,290	93 16	. . . . .
Fredonia borough	7,600	88,290	309 00	41,429	190	41,619	166 47	. . . . .
Grove City borough	25,150	138,339	483 49	85,544	1,050	86,594	346 37	. . . . .
Greenville borough	94,850	1,326,080	4,641 28	271,452	1,100	272,552	1,090 21	. . . . .
Green township	3,250	507,703	1,776 95	37,118	. . . . .	37,118	148 47	. . . . .
Hempfield township	4,400	465,067	1,627 74	54,479	. . . . .	54,479	217 91	. . . . .
Hickory township	27,700	1,231,593	4,310 60	84,077	. . . . .	84,077	336 30	. . . . .
Jefferson township	5,500	601,420	2,104 97	23,619	. . . . .	23,619	94 48	. . . . .
Jackson township	8,350	452,093	1,577 33	26,942	. . . . .	26,942	107 77	. . . . .
Jackson Centre borough	5,000	94,930	332 26	38,032	. . . . .	38,032	152 12	. . . . .

MERCER COUNTY—CONTINUED.

NAMES OF ASSESSMENT DISTRICTS.	Value of salaries and emoluments of office, offices, posts of profit, professions, trades and occupations.	Aggregate value of all property taxable for county purposes at the rate of three and one-half mills on the dollar.	Aggregate amount of county tax assessed at the rate of three and one-half mills on the dollar.	Amount of money at interest, including mortgages, judgments, bonds, notes, stocks, etc.	Value of stages, omnibuses, hacks, cabs, etc.	Aggregate value of property taxable for state purposes, including money at interest, stages, omnibuses, hacks, cabs, etc.	Aggregate amount of state tax assessed.	Debt of county.
Jamestown borough,	$21,850	$197,035	$689 64	$62,482	$700	$63,182	$252 73	.....
Lackawannock township,	3,750	450,728	1,542 55	20,189	.....	20,189	80 75	.....
Lake township,	4,650	310,609	1,087 17	27,602	.....	27,602	110 40	.....
Liberty township,	4,350	308,102	1,078 35	4,950	.....	4,950	19 80	.....
Mill Creek township,	1,400	315,173	1,103 10	20,329	.....	20,329	81 31	.....
Mercer borough,	51,450	806,560	2,822 96	350,171	2,600	352,771	1,411 08	.....
New Lebanon borough,	3,950	70,250	245 88	7,321	.....	7,321	29 28	.....
New Vernon township,	2,250	295,043	1,033 91	17,909	.....	17,909	71 63	.....
Otter Creek township,	1,050	292,115	1,022 39	11,135	.....	11,135	44 54	.....
Perry township,	7,250	450,303	1,576 05	26,855	.....	26,855	107 42	.....
Pine township,	7,950	1,111,519	3,890 32	97,624	.....	97,624	390 49	.....
Pymatuning township,	12,950	652,361	2,283 30	40,710	.....	40,710	162 84	.....
Sharon borough,	144,100	2,148,269	7,518 95	246,005	2,380	248,385	993 54	.....
Sharpsville borough,	32,750	510,988	1,788 45	66,571	1,700	68,271	273 08	.....
Sheakleyville borough,	4,500	32,035	112 13	4,396	40	4,436	17 74	.....
Stoneboro borough,	20,050	243,676	852 85	7,716	.....	7,716	30 86	.....
Sandy Lake borough,	6,750	160,142	560 84	31,548	475	32,023	128 09	.....
Sandy Lake township,	3,850	489,536	1,713 39	14,968	.....	14,968	59 87	.....
Sandy Creek township,	2,750	298,560	1,044 96	18,360	.....	18,360	73 44	.....
Salem township,	400	287,028	1,004 60	17,145	.....	17,145	68 58	.....
Springfield township,	5,400	630,246	2,205 86	81,550	.....	81,550	326 20	.....
Shenango township,	4,550	713,718	2,498 02	44,517	.....	44,517	178 07	.....
Sugar Grove township,	2,900	285,664	999 81	20,140	.....	20,140	80 56	.....
West Salem township,	12,900	1,056,143	3,696 85	118,075	.....	118,075	472 30	.....
Wilmington township,	2,550	312,138	1,082 49	9,420	.....	9,420	37 68	.....
Wolf Creek township,	2,500	328,988	1,151 45	19,576	.....	19,576	78 30	.....
Worth township,	2,950	513,463	1,765 62	31,288	.....	31,288	125 15	.....
West Middlesex borough,	17,250	228,985	801 50	41,310	.....	41,310	165 24	.....
Wheatland borough,	10,250	156,528	547 85	.....	.....	.....	.....	.....
Total,	$608,800	$21,982,456	$76,858 54	$2,549,518	$10,235	$2,559,753	$10,220 66	*$7,923 50

* This debt is comprised of claims on file for damage to sheep by dogs, and is chargeable only to the dog tax fund, which is insufficient to meet the claims.

MIFFLIN COUNTY.

Names of Assessment Districts.	Taxables.	Cleared land (acres).	Timber land (acres).	Value of all real estate.	Value of real estate exempt from taxation.	Value of real estate taxable.	Number and value of horses, mares, geldings and mules over the age of four years.		Number and value of neat cattle over the age of four years.	
							No.	Value.	No.	Value.
Armagh township, Old,	392	7,040	19,644	$214,902	$10,700	$204,202	267	$7,319	192	$1,914
Armagh township, New,	255	16,765	16,063	162,691	7,100	155,591	228	5,331	192	2,304
Bratton township,	308	8,644	12,322	120,426	.....	120,426	211	6,009	226	2,034
Brown township,	443	11,267	11,173	364,631	30,000	334,631	339	8,146	283	2,981
Decatur township,	486	15,286	17,668	157,320	8,900	148,420	393	8,895	387	3,822
Derry township, North,	656	6,100	3,486	243,267	11,750	231,517	256	5,986	164	1,669
Derry township, South,	470	5,881	2,646	201,498	14,215	187,283	225	5,640	236	2,360
Granville township,	491	12,923	14,237	266,075	13,620	252,455	354	7,170	297	2,970
Lewistown—East ward,	590	.....	.....	305,415	17,350	288,065	99	3,675	30	397
Do. West ward,	509	.....	.....	264,501	105,850	158,651	53	1,530	36	365
Do. South ward,	133	.....	.....	26,290	.....	26,290	6	165	15	150
Menno township,	393	8,047	5,676	239,091	10,925	228,166	366	8,688	390	4,103
McVeytown borough,	210	.....	.....	57,063	.....	57,063	44	1,425	20	243
Newton Hamilton borough,	132	.....	.....	31,575	6,425	25,150	11	490	15	225
Oliver township,	377	13,565	6,669	238,323	6,300	232,023	296	6,910	313	3,125
Union township,	430	9,511	5,228	330,047	19,700	310,347	489	11,740	408	4,086
Wayne township,	415	19,474	17,914	223,784	5,500	218,284	356	8,090	348	3,470
Total,	6,690	134,503	132,726	$3,446,899	$268,335	$3,178,564	3,993	$97,209	3,552	$36,218

MIFFLIN COUNTY—CONTINUED.

NAMES OF ASSESSMENT DISTRICTS.	Value of salaries and emoluments of office, posts of profit, professions, trades and occupations.	Aggregate value of all property taxable for county purposes at the rate of ten mills on the dollar.	Aggregate amount of county tax assessed at the rate of ten mills on the dollar.	Amount of money at interest, including mortgages, judgments, bonds, notes, stocks, etc.	Value of stages, omnibuses, hacks, cabs, etc.	Aggregate value of property taxable for state purposes, including money at interest, stages, omnibuses, hacks, cabs, etc.	Aggregate amount of state tax assessed.	Debt of county.
Armagh township, Old,	$9,350	$222,785	$2,227 85	$43,202	$90	$43,292	$173 16	.....
Armagh township, New,	5,380	168,606	1,686 06	27,671	10	27,681	110 72	.....
Bratton township,	6,460	134,929	1,349 29	24,736	.....	24,736	98 94	.....
Brown township,	12,185	357,943	3,579 43	114,028	550	114,578	458 31	.....
Decatur township,	6,130	167,267	1,672 67	28,405	.....	28,405	113 62	.....
Derry township, North,	22,465	261,637	2,616 37	26,609	200	26,809	107 23	.....
Derry township, South,	9,720	205,003	2,050 03	20,241	.....	20,241	80 96	.....
Granville township,	8,060	270,655	2,706 55	18,530	.....	18,530	74 12	.....
Lewistown—East ward,	28,410	320,547	3,205 47	446,809	1,225	448,034	1,792 13	.....
Do. West ward,	17,450	177,996	1,779 96	159,772	100	159,872	639 48	.....
Do. South ward,	2,715	29,320	293 20	.....	.....	.....	.....	.....
Menno township,	6,390	247,347	2,473 47	125,248	.....	125,248	500 99	.....
McVeytown borough,	6,635	65,366	653 66	47,248	35	47,283	189 13	.....
Newton Hamilton borough,	3,865	29,730	297 30	15,872	.....	15,872	63 48	.....
Oliver township,	4,600	246,658	2,466 58	10,335	20	10,355	41 42	.....
Union township,	7,575	333,748	3,337 48	147,792	175	147,967	591 86	.....
Wayne township,	4,355	234,199	2,341 99	18,741	.....	18,741	74 96	.....
Total,	$161,745	$3,473,736	$34,737 36	$1,275,239	$2,465	$1,277,644	$5,110 51	$102,500 00

MONROE COUNTY.

Names of Assessment Districts.	Taxables.	Cleared land (acres).	Timber land (acres).	Value of all real estate.	Value of real estate exempt from taxation.	Value of real estate taxable.	Number and value of horses, mares, geldings and mules over the age of four years.		Number and value of neat cattle over the age of four years.	
							No.	Value.	No.	Value.
Barrett	313	3,523	26,208	$204,095	$4,950	$199,145	157	$8,765	198	$2,910
Chestnut Hill	376	14,084	3,797	453,861	45,000	408,861	310	20,730	382	7,305
Coolbaugh	409	12,183	38,129	265,052	5,800	259,252	159	9,265	173	3,375
Delaware Water Gap	160	448	189	190,346	16,000	174,346	76	7,205	27	496
East Stroudsburg	544	655	.....	729,545	25,160	704,385	73	7,630	32	845
Eldred	271	9,389	3,371	211,198	3,500	207,698	215	10,250	310	4,609
Hamilton	478	15,274	4,128	621,553	19,300	602,253	377	19,695	461	6,890
Jackson	228	5,226	9,077	149,012	4,000	145,012	152	8,045	212	4,115
Middle Smithfield	403	12,542	10,651	378,800	6,200	372,600	287	18,525	315	6,300
Paradise	217	8,878	1,430	190,250	4,350	185,900	127	8,340	174	3,540
Pocono	346	6,553	11,921	208,613	3,500	205,113	239	12,295	176	4,155
Polk	348	11,389	8,074	296,861	6,800	290,061	178	14,592	286	6,165
Price	91	1,300	5,382	36,255	1,000	35,255	63	2,509	76	764
Ross	184	7,500	5,798	137,215	2,000	135,215	131	6,410	159	2,355
Smithfield	399	10,123	2,999	522,460	3,000	519,460	280	17,430	345	6,495
Stroud	538	12,619	6,023	575,833	8,050	567,783	308	15,185	438	6,685
Stroudsburg	873	203	.....	1,077,770	151,600	926,170	137	9,525	20	290
Tobyhanna	181	14,342	14,529	93,611	2,000	91,611	106	6,185	172	3,440
Tunkhannock	89	5,869	19,113	70,396	500	69,896	64	3,128	80	1,394
Total	6,448	152,100	170,810	$6,412,726	$312,710	$6,100,016	3,439	$205,709	4,036	$72,128

MONROE COUNTY—CONTINUED.

NAMES OF ASSESSMENT DISTRICTS.	Value of salaries and emoluments of office, offices, posts of profit, professions, trades and occupations.	Aggregate value of all property taxable for county purposes at the rate of ——— mills on the dollar.	Aggregate amount of county tax assessed at the rate of ——— mills on the dollar.	Amount of money at interest, including mortgages, judgments, bonds, notes, stocks, etc.	Value of stages, omnibuses, hacks, cabs, etc.	Aggregate value of property taxable for state purposes, including money at interest, stages, omnibuses, hacks, cabs, etc.	Aggregate amount of state tax assessed.	Debt of county.
Barrett,	$21,910	$232,730	$930 92	$32,815	.....	$32,815	$131,26	.....
Chestnut Hill,	36,935	473,831	1,895 32	68,768	.....	68,768	275 07	.....
Coolbaugh,	50,610	322,502	1,250 00	11,185	$200	11,385	45 54	.....
Delaware Water Gap	26 280	208,327	833 31	30,679	1,580	32,259	129 04	.....
East Stroudsburg,	101,900	814,760	3,259 08	105,476	525	106,001	424 00	.....
Eldred,	17,325	239,882	959 53	12,347	.....	12,347	49 39	.....
Hamilton,	37,925	666,763	2,667 52	184,202	.....	184,202	736 81	.....
Jackson,	6,677	163,849	655 40	4,363	.....	4,363	17 45	.....
Middle Smithfield,	15,920	413,345	1,667 78	47,171	.....	47,171	188 68	.....
Paradise,	11,030	208,810	835 24	2,728	.....	2,728	10 91	.....
Pocono,	29,330	250,893	1,003 57	42,843	.....	42,843	171 37	.....
Polk,	29,480	340,298	1,361 19	24,041	.....	24,041	96 16	.....
Price,	5,200	43,728	179 91	3,217	.....	3,217	12 87	.....
Ross,	9,900	153,880	687 52	7,493	.....	7,493	29 97	.....
Smithfield,	32,440	575,825	2,203 30	99,169	.....	99,169	396 68	.....
Stroud,	39,200	628,853	2,915 41	45,795	.....	45,795	183 18	.....
Stroudsburg,	149,485	1,085,470	4,342 88	259,267	550	259,817	1,039 27	.....
Tobyhanna,	14,050	115,286	461 14	5,347	.....	5,347	21 39	.....
Tunkhannock,	6,850	81,268	325 07	1,200	.....	1,200	4 80	.....
Total,	$642,447	$7,020,300	$28,434 09	$988,106	$2,855	$990,961	$3,963 84	$80,000 00

MONTGOMERY COUNTY.

Names of Assessment Districts.	Taxables.	Cleared land (acres).	Timber land (acres).	Value of all real estate.	Value of real estate exempt from taxation.	Value of real estate taxable.	Number and value of horses, mares, geldings and mules over the age of four years.		Number and value of neat cattle over the age of four years.	
							No.	Value.	No.	Value.
Ambler	392	277	10	$663,250	$16,400	$646,850	115	$9,605	14	$350
Bridgeport—1st ward	398	.....	.....	561,360	33,100	528,260	68	5,765	13	260
Do. 2d ward	302	.....	.....	456,160	11,500	444,660	18	1,250	3	80
Conshohocken—1st ward	585	.....	.....	867,340	83,000	784,340	53	2,340	27	490
Do. 2d ward	466	.....	.....	1,228,750	105,800	1,122,950	97	7,190	1	30
Do. 3d ward	425	.....	.....	518,485	5,000	513,485	48	3,400	9	240
East Greenville	173	.....	.....	231,130	7,000	224,130	59	5,970	21	520
Green Lane	65	.....	.....	95,170	2,000	93,170	34	1,845	22	550
Hatboro	239	.....	.....	481,815	31,900	449,915	119	7,905	48	1,470
Jenkintown	432	.....	.....	930,550	.....	930,550	160	13,135	20	540
Lansdale—East ward	291	.....	.....	487,085	50,000	437,085	72	5,840	.....	.....
Do. West ward	260	.....	.....	451,225	10,500	440,725	89	6,940	.....	.....
Norristown—1st ward	673	.....	.....	1,119,450	59,300	1,060,150	143	8,850	7	175
Do. 2d ward	570	.....	.....	1,122,845	85,000	1,037,845	79	5,080	.....	.....
Do. 3d ward	530	.....	.....	1,801,350	520,000	1,281,350	131	12,455	.....	.....
Do. 4th ward	668	.....	.....	1,374,000	140,000	1,234,000	135	11,525	3	60
Do. 5th ward	600	.....	.....	657,640	67,900	589,740	48	2,845	23	485
Do. 6th ward	330	.....	.....	1,270,485	823,000	447,485	110	5,130	47	970
Do. 7th ward	515	.....	.....	785,225	33,000	752,225	40	3,130	2	40
Do. 8th ward	334	.....	.....	514,980	6,200	508,780	60	3,040	2	40
Do. 9th ward	400	.....	.....	405,695	1,000	404,695	46	2,675	32	775
Do. 10th ward	496	.....	.....	865,050	50,000	815,050	57	4,265	13	320
North Wales	339	.....	.....	504,700	27,000	477,700	85	5,350	1	25
Pennsburg	180	.....	.....	253,330	9,000	244,330	70	6,630	35	775
Pottstown—2d ward	459	.....	.....	887,815	132,500	755,315	77	4,805	2	50
Do. 3d ward	395	.....	.....	557,400	41,000	516,400	33	1,975	.....	.....
Do. 4th ward	287	.....	.....	337,675	43,000	294,675	17	1,500	4	125
Do. 5th ward	505	.....	.....	487,330	13,500	473,830	67	3,515	1	25
Do. 6th ward	270	.....	.....	583,925	26,500	557,425	57	2,895	20	405
Do. 7th ward	265	.....	.....	247,200	.....	247,200	41	3,250	28	590
Do. 8th ward	620	.....	.....	475,060	32,550	442,510	65	3,620	14	345
Do. 9th ward	431	.....	.....	723,865	16,300	707,565	106	6,770	66	1,335
Do. West ward	492	.....	.....	816,405	31,025	785,380	147	11,605	2	60
Royersford	723	220	8	804,020	54,900	749,120	119	8,565	.....	.....

MONTGOMERY COUNTY—CONTINUED.

Names of Assessment Districts.	Taxables.	Cleared land (acres).	Timber land (acres).	Value of all real estate.	Value of real estate exempt from taxation.	Value of real estate taxable.	Number and value of horses, mares, geldings and mules over the age of four years.		Number and value of neat cattle over the age of four years.	
							No.	Value.	No.	Value.
Souderton	194	116	4	$300.580	$8.400	$292,180	96	$7.170	9	$215
West Conshohocken	479	.....	.....	664.770	28,600	636,170	66	4.815	31	630
Abington	768	7,760	670	3,803,475	100,000	3.703.475	593	53.620	544	14.045
Cheltenham	1,247	4,660	260	3,850.405	145,600	3.704.805	553	42,685	409	12,995
Douglass	475	8.914	405	738.000	23,700	714,300	423	30.895	981	23,180
Franconia	609	8.581	440	1,183,620	38,000	1,145,620	552	41.515	903	21.515
Frederick	504	10.149	1.367	747,075	10.855	736.220	474	36.060	1.158	28,975
Hatfield	505	6,828	252	1,052.150	25.350	1.026,800	387	28,675	544	16.320
Horsham	382	10,705	165	1.329,825	15,000	1,314,825	554	38,335	796	18.780
Limerick	609	13.548	425	1,233,970	.....	1,233,970	513	32.125	1.206	30.565
Lower Gwynedd	292	5.525	48	944.425	17.200	927,225	309	22.760	469	10.895
Lower Merion	2.724	13.808	75	8,207.290	494.700	7,712,590	1,522	94,085	1,714	51,495
Lower Pottsgrove	173	5.092	116	310,715	6,000	304,715	214	13.390	508	10.140
Lower Providence	405	9,245	220	1,089,665	23,500	1.066,165	476	32.060	998	24,315
Lower Salford	550	8.491	517	1,046.055	18,000	1,028,055	561	38,390	920	19.495
Marlborough	304	6.663	410	316,335	6,000	310,335	234	17.225	485	9.660
Montgomery	234	6,512	286	784,520	21,900	762,620	331	27,885	532	15.105
Moreland	651	10.347	660	2,139,235	17.200	2,122,035	606	41.480	760	19,305
New Hanover	502	11,825	1.120	790.040	33,000	757.040	518	35,430	1,353	31,160
Norriton	402	6.720	187	1,060,555	68.540	992,015	362	21.815	772	17.905
Perkiomen	316	2,778	109	641.755	24.600	617.155	206	15,710	350	6,970
Plymouth	540	4,833	40	1.094,060	12,600	1,081.460	374	22.115	525	10,925
Salford	217	4.568	462	358.630	4,500	354,130	180	8,235	277	6,875
Skippack	375	8.445	294	936.800	16.300	920.500	432	34,215	1,071	25.535
Springfield	412	3,925	95	1,874,260	89.700	1.784.560	308	19,760	335	8,660
Towamencin	301	5.855	218	742.650	24.600	718,050	333	22,145	621	15.525
Upper Dublin	505	7,328	466	1.954.085	35,000	1,919.085	555	37,145	636	16,025
Upper Gwynedd	430	5.492	95	871.335	10.000	861,335	274	17,555	490	12,240
Upper Hanover	525	12.962	264	947,170	14,100	933,070	523	43,720	1,280	27,405
Upper Merion	781	9,133	1,012	1.968,260	25,000	1.943,260	430	25,045	1.051	21.085
Upper Pottsgrove	307	3.676	165	425,695	73,550	352,145	210	12,700	402	7.915
Upper Providence	1.022	13.144	260	2.136.895	107.455	2.029.440	645	33,850	1.543	38,650
Upper Salford	247	4,697	132	436.780	12,300	424.480	232	12.565	432	12.920
Whitemarsh	965	8,146	350	2,384,580	91,650	2,292,930	670	56,600	803	21,585

Whitpain,	448	7,946	42	1,359,600	42,700	1,316,900	459	32,920	862	21,840
Worcester,	415	9,960	348	1,269,515	38,800	1,230,715	562	47,900	1,390	35,175
Total,	33,925	268,874	11,997	$74,562,540	$4,293,275	$70,269,265	18,403	$1,293,265	27,640	$677,155

NAMES OF ASSESSMENT DISTRICTS.	Value of salaries and emoluments of office, offices, posts of profit, professions, trades and occupations.	Aggregate value of all property taxable for county purposes at the rate of two mills on the dollar.	Aggregate amount of county tax assessed at the rate of two mills on the dollar.	Amount of money at interest, including mortgages, judgments, bonds, notes, stocks, etc.	Value of stages, omnibuses, hacks, cabs, etc.	Aggregate value of property taxable for state purposes, including money at interest, stages, omnibuses, hacks, cabs, etc.	Aggregate amount of state tax assessed.	Debt of county.
Ambler,	$41,325	$698,130	$1,396 26	$188,960	$350	$189,310	$757 24	.....
Bridgeport—1st ward,	41,310	575,595	1,151 19	117,055	.....	117,055	468 22	.....
Do. 2d ward,	29,490	475,480	950 96	26,630	.....	26,630	106 52	.....
Conshohocken—1st ward,	49,475	836,645	1,673 29	25,020	.....	25,020	100 08	.....
Do. 2d ward,	49,775	1,179,945	2,359 89	217,665	675	218,340	873 36	.....
Do. 3d ward,	47,900	565,025	1,130 05	54,960	225	55,185	220 74	.....
East Greenville,	16,430	247,050	494 10	145,030	200	145,230	580 92	.....
Green Lane,	6,855	102,420	204 84	25,360	150	25,510	102 04	.....
Hatboro,	26,975	486,265	972 53	129,555	320	129,875	519 50	.....
Jenkintown,	54,300	998,525	1,997 05	269,290	650	269,940	1,079 76	.....
Lansdale—East ward,	36,600	479,525	959 05	110,945	.....	110,945	443 78	.....
Do. West ward,	33,550	481,215	962 43	56,905	800	57,705	230 82	.....
Norristown—1st ward,	70,025	1,139,200	2,278 40	488,135	700	488,835	1,955 34	.....
Do. 2d ward,	60,650	1,103,575	2,207 15	406,895	1,000	407,895	1,631 58	.....
Do. 3d ward,	62,050	1,355,855	2,711 71	775,180	5,100	780,280	3,121 12	.....
Do. 4th ward,	81,675	1,327,260	2,654 52	527,655	1,000	528,655	2,114 62	.....
Do. 5th ward,	47,300	640,370	1,280 74	101,020	.....	101,020	404 08	.....
Do. 6th ward,	50,925	504,510	1,009 02	191,260	.....	191,260	765 04	.....
Do. 7th ward,	58,500	83,895	1,627 79	245,100	.....	245,100	980 40	.....
Do. 8th ward,	34,500	546,360	1,092 72	527,685	.....	527,685	2,110 74	.....
Do. 9th ward,	35,925	444,070	888 14	150,895	.....	150,895	603 58	.....
Do. 10th ward,	54,750	874,385	1,748 77	266,875	.....	266,875	1,067 50	.....
North Wales,	38,175	521,250	1,042 50	108,050	.....	108,050	432 20	.....
Pennsburg,	16,350	268,085	536 17	102,965	375	103,340	413 36	.....

MONTGOMERY COUNTY—CONTINUED.

NAMES OF ASSESSMENT DISTRICTS.	Value of salaries and emoluments of office, offices, posts of profit, professions, trades and occupations.	Aggregate value of all property taxable for county purposes at the rate of two mills on the dollar.	Aggregate amount of county tax assessed at the rate of two mills on the dollar.	Amount of money at interest, including mortgages, judgments, bonds, notes, stocks, etc.	Value of stages, omnibuses, hacks, cabs, etc.	Aggregate value of property taxable for state purposes, at four mills on the dollar, including money at interest, stages, omnibuses, hacks, cabs, etc.	Aggregate amount of state tax assessed	Debt of county.
Pottstown—2d ward	$56,310	$816,480	$1,632 96	$502,345	.....	$502,345	$2,009 38	.....
Do, 3d ward	37,525	555,900	1,111 80	132,310	.....	132,310	529 24	.....
Do. 4th ward	31,875	328,175	656 35	35,870	$60	35,930	143 72	.....
Do. 5th ward	58,450	535,820	1,071 64	54,860	605	55,465	221 86	.....
Do. 6th ward	30,575	591,300	1,182 60	21,980	.....	21,980	87 92	.....
Do. 7th ward	30,620	281,660	563 32	14,140	.....	14,140	56 56	.....
Do. 8th ward	69,800	516,275	1,032 55	155,755	.....	155,755	623 02	.....
Do. 9th ward	46,675	762,345	1,524 69	85,625	.....	85,625	342 50	.....
Do. West ward	67,060	864,105	1,728 21	435,425	3,370	438,795	1,755 18	.....
Royersford	86,775	844,460	1,688 92	173,680	550	174,230	696 92	.....
Souderton	23,175	322,740	645 48	202,155	200	202,355	809 42	.....
West Conshohocken	53,995	695,610	1,391 22	101,065	30	101,095	404 38	.....
Abington	81,900	3,853,040	7,706 08	687,515	30	687,545	2,750 18	.....
Cheltenham	187,000	3,947,485	7,894 97	595,430	200	595,630	2,382 52	.....
Douglass	27,275	795,650	1,591 30	140,670	50	140,720	562 88	.....
Franconia	42,550	1,251,200	2,502 40	397,905	300	398,205	1,592 82	.....
Frederick	25,625	826,880	1,653 76	215,935	.....	215,935	863 74	.....
Hatfield	39,000	1,110,795	2,221 59	251,560	.....	251,560	1,006 24	.....
Horsham	22,300	1,394,240	2,788 48	204,605	.....	204,605	818 42	.....
Limerick	33,520	1,330,180	2,660 36	227,365	.....	227,365	909 46	.....
Lower Gwynedd	29,550	990,430	1,980 86	126,215	.....	126,215	504 86	.....
Lower Merion	278,900	8,137,070	16,274 14	3,751,785	2,150	3,753,935	15,015 74	.....
Lower Pottsgrove	10,275	338,520	677 04	30,570	.....	30,570	122 28	.....
Lower Providence	35,760	1,158,300	2,316 60	118,925	.....	118,925	475 70	.....
Lower Salford	34,550	1,120,490	2,240 98	468,420	.....	468,420	1,873 68	.....
Marlborough	24,515	361,745	723 49	64,260	.....	64,260	257 04	.....
Montgomery	18,300	823,910	1,647 82	46,115	.....	46,115	184 46	.....
Moreland	40,950	2,223,770	4,447 54	328,635	75	328,710	1,314 84	.....
New Hanover	22,725	846,355	1,692 71	147,105	.....	147,105	588 42	.....
Norriton	23,025	1,054,760	2,109 52	115,480	.....	115,480	461 92	.....
Perkiomen	24,600	664,435	1,328 87	301,665	.....	301,665	1,206 66	.....
Plymouth	40,875	1,155,375	2,310 75	61,010	.....	61,010	244 04	.....
Salford	12,860	382,100	764 20	105,035	.....	105,035	420 14	.....
Skippack	19,350	999,600	1,999 20	309,800	.....	309,800	1,239 20	.....

Springfield,	43,500	1,856,480	3,712 96	236,050	.....	236,050	944 20	.....
Towamencin,	17,125	772,845	1,545 69	187,110	.....	187,110	748 44	.....
Upper Dublin,	41,725	2,013,980	4,027 96	211,005	.....	211,005	844 02	.....
Upper Gwynedd,	25,975	917,105	1,834 21	198,345	.....	198,345	793 38	.....
Upper Hanover,	28,800	1,032,995	2,065 99	295,910	.....	295,910	1,183 64	.....
Upper Merion,	64,550	2,053,940	4,107 88	126,920	.....	126,920	507 68	.....
Upper Pottsgrove,	26,200	398,960	797 92	21,675	.....	21,675	86 70	.....
Upper Providence,	85,540	2,187,480	4,374 96	387,760	.....	387,760	1,551 04	.....
Upper Salford,	18,780	468,745	937 49	62,300	.....	62,300	249 20	.....
Whitemarsh,	84,300	2,455,415	4,910 83	572,020	.....	572,020	2,288 08	.....
Whitpain,	32,125	1,403,785	2,807 57	296,050	.....	296,050	1,184 20	.....
Worcester,	26,575	1,340,365	2,680 73	200,060	.....	200,060	800 24	.....
Total,	$3,208,245	$75,447,930	$150,895 86	$18,665,510	$19,165	$18,684,675	$74,738 70	$77,000 00

MONTOUR COUNTY.

NAMES OF ASSESSMENT DISTRICTS.	Taxables.	Cleared land (acres).	Timber land (acres).	Value of all real estate.	Value of real estate exempt from taxation.	Value of real estate taxable.	Number and value of horses, mares, geldings and mules over the age of four years.		Number and value of neat cattle over the age of four years.	
							No.	Value.	No.	Value.
Anthony township.	320	12,059	2,822	$147,849	$5,800	$142.049	326	$7,655	338	$3,380
Cooper township.	128	2,957	1,049	64,886	1.000	63.886	124	2,135	125	1,185
Danville—1st ward,	738	26	.....	410,871	119,200	291,671	108	3,715	30	305
Do. 2d ward,	536	214	.....	155,820	9,800	146,020	66	1,144	34	305
Do. 3d ward.	784	6	.....	360,390	18,600	341.790	101	2,780	32	330
Do. 4th ward,	583	48	.....	102,143	11,900	90,243	28	795	22	220
Derry township,	258	8,413	1,163	158.398	11,300	147,098	282	6,844	304	3,045
Liberty township,	403	11,974	3,708	178,781	5,800	172,981	341	7,499	380	3,800
Limestone township,	235	7,175	368	220,509	1,500	219,009	285	6,525	317	3,047
Mahoning township,	465	2,626	1,314	609,641	504,000	105,641	122	2,720	170	1,975
Mayberry township,	66	3,166	918	48,788	1,800	46,988	89	2,113	76	758
Valley township,	273	7,065	2,145	149,034	3,300	145,734	206	4,870	250	2.500
Washingtonville borough,	77	15	.....	21,235	1,900	19,335	35	680	19	210
West Hemlock township.	126	3,850	1,076	46,678	4,100	42,578	115	2,545	125	986
Total,	4,992	59,594	14.563	$2,675,023	$700,000	$1,975,023	2.228	$52,020	2.222	$22.046

MONTOUR COUNTY—CONTINUED.

NAMES OF ASSESSMENT DISTRICTS.	Value of salaries and emoluments of office, offices, posts of profit, professions, trades and occupations.	Aggregate value of all property taxable for county purposes at the rate of nine mills on the dollar.	Aggregate amount of county tax assessed at the rate of nine mills on the dollar.	Amount of money at interest, including mortgages, judgments, bonds, notes, stocks, etc.	Value of stages, omnibuses, hacks, cabs, etc.	Aggregate value of property taxable for state purposes, including money at interest, stages, omnibuses, hacks, cabs, etc.	Aggregate amount of state tax assessed.	Debt of county.
Anthony township,	$2,300	$155,384	$1,398 46	$17,135	.....	$17,135	$68 54	.....
Cooper township,	880	68,086	612 77	24,807	.....	24,807	99 23	.....
Danville—1st ward,	17,260	312,951	2,816 56	209,221	$1,500	210,721	842 91	.....
Do. 2d ward,	10,640	158,109	1,422 98	11,092	.....	11,092	44 37	.....
Do. 3d ward,	17,835	362,735	3,264 62	316,066	420	316,486	1,265 96	.....
Do. 4th ward,	10,705	101,963	917 67	24,287	.....	24,287	97 15	.....
Derry township,	1,850	158,837	1,429 53	58,185	.....	58,185	232 74	.....
Liberty township,	2,030	186,310	1,676 79	20,812	.....	20,812	83 24	.....
Limestone township,	1,890	230,471	2,074 24	38,306	.....	38,306	153 22	.....
Mahoning township,	8,120	118,456	1,066 10	27,307	.....	27,307	109 23	.....
Mayberry township,	400	50,259	452 33	11,143	.....	11,143	44 57	.....
Valley township,	2,490	155,594	1,400 35	45,411	.....	45,411	181 63	.....
Washingtonville borough,	1,720	21,945	197 50	16,901	.....	16,901	67 60	.....
West Hemlock township,	565	46,674	420 07	1,411	.....	1,411	5 64	.....
Total,	$78,685	$2,127,774	$19,149 97	$822,084	$1,920	$824,004	$3,296 03	$14,500 00

NORTHAMPTON COUNTY.

Names of Assessment Districts.	Taxables.	Cleared land (acres).	Timber land (acres).	Value of all real estate.	Value of real estate exempt from taxation.	Value of real estate taxable.	Number and value of horses, mares, geldings and mules over the age of four years.		Number and value of neat cattle over the age of four years.	
							No.	Value.	No.	Value.
Allen township,	1,226	7,538	106	$1,185,865	$40,000	$1,145,865	351	$20,158	522	$10,630
Bangor borough,	934	22	.....	917,212	92,500	824,712	164	7,390	19	370
Bath borough,	292	49	.....	350,190	34,500	315,690	72	5,005	23	485
Bethlehem borough—1st ward,	484	26	.....	1,015,300	135,000	880,300	93	9,625	1	25
Do. 2d ward,	772	42	.....	1,559,900	112,873	1,447,027	192	17,785	14	420
Do. 3d ward,	582	50	.....	491,465	18,450	473,015	64	5,315	7	145
Do. 4th ward,	640	79	.....	498,132	48,000	450,132	14	825	2	50
Bethlehem township,	921	12,212	258	1,494,822	14,750	1,480,072	720	45,135	940	22,000
Bushkill township,	607	11,780	2,290	648,523	17,000	631,523	376	24,805	556	13,686
Chapman borough,	129	35	.....	132,080	5,000	127,080	17	1,625	3	80
Easton city—1st ward,	715	.....	.....	2,024,163	318,000	1,706,163	162	13,325	3	90
Do. 2d ward,	771	.....	.....	2,383,259	557,500	1,825,759	133	10,300	2	80
Do. 3d ward,	666	247	20	1,040,510	269,800	770,710	112	8,825	17	425
Do. 4th ward,	732	3	.....	1,081,975	205,000	876,975	87	7,150	12	300
Do. 5th ward,	628	.....	.....	1,082,975	162,000	920,975	62	6,700	.....	.....
Do. 6th ward,	900	.....	.....	1,449,573	492,900	956,673	53	3,975	2	80
Do. 7th ward,	445	.....	.....	438,400	25,900	412,500	19	1,040	3	60
Do. 8th ward,	685	69	.....	656,328	45,200	611,128	103	4,775	9	200
East Allen township,	378	9,370	294	936,887	7,800	929,087	381	23,126	562	12,901
East Bangor borough,	315	44	4	300,305	12,500	287,805	33	1,950	19	465
Forks township,	490	7,441	219	946,961	21,900	925,061	370	25,890	494	11,349
Freemansburg borough,	218	.....	.....	193,675	31,700	161,975	42	3,185	.....	.....
Glendon borough,	260	346	.....	650,650	16,000	634,650	50	3,390	14	345
Hanover township,	173	3,877	205	426,214	2,400	423,814	203	12,995	267	7,005
Hellertown borough,	276	49	.....	324,330	17,300	307,030	59	4,765	16	465
Lehigh township,	1,223	15,221	2,684	1,298,877	40,300	1,258,577	549	36,640	783	19,575
Lower Mt. Bethel township,	390	14,409	110	1,012,809	16,900	995,909	389	22,622	500	9,462
Lower Nazareth township,	380	8,212	229	956,918	14,000	942,918	427	25,360	488	11,322
Lower Saucon township,	1,363	14,510	3,560	2,346,570	42,500	2,304,070	723	55,890	1,124	28,536
Moore township,	993	18,319	3,609	1,043,378	30,600	1,012,778	574	37,300	1,066	25,815
Nazareth borough,	453	307	69	583,953	37,500	546,453	133	9,730	37	860
Palmer township,	806	7,197	193	1,340,534	12,000	1,328,534	389	29,795	486	9,985
Pen Argyl borough,	702	.....	.....	551,641	21,500	530,141	78	5,490	16	380
Plainfield township,	942	15,061	1,461	1,319,171	22,900	1,296,271	439	24,820	573	12,970

Portland borough	236	105	.....	239,279	16,500	222,779	67	3,350	21	435
South Bethlehem borough—1st ward	1,328	.....	.....	913,275	100,000	813,275	84	7,300	9	225
Do. 2d ward	859	.....	43	1,045,368	161,500	883,868	111	8,100	1	50
Do. 3d ward	1,264	.....	.....	1,663,564	868,000	795,564	69	5,925	.....	.....
Do. 4th ward	587	70	.....	1,384,449	28,000	1,356,449	62	5,200	8	190
Do. 5th ward	484	82	11	524,536	27,500	497,036	7	525	3	75
South Easton borough—1st ward	326	221	.....	249,301	29,000	220,301	46	2,895	17	425
Do. 2d ward	678	69	.....	490,927	67,000	423,927	31	2,425	12	305
Do. 3d ward	659	.....	.....	803,875	27,800	776,075	66	4,865	9	310
Do. 4th ward	471	.....	.....	523,990	19,000	504,990	21	1,585	.....	.....
Upper Mt. Bethel township	1,094	20,988	3,305	1,345,395	37,500	1,307,895	588	34,770	945	19,682
Upper Nazareth township	210	4,633	110	564,257	53,630	510,627	188	14,830	280	7,014
Washington township	948	10,085	559	914,622	18,900	895,122	355	21,320	550	12,490
Williams township	679	8,038	2,925	1,025,840	53,200	972,640	473	32,329	605	15,470
Total	31,314	190,806	22,264	$44,371,623	$4,449,703	$39,921,920	9,801	$662,125	11,040	$257,232

NAMES OF ASSESSMENT DISTRICTS.	Value of salaries and emoluments of office, offices, posts of profit, professions, trades and occupations.	Aggregate value of all property taxable for county purposes at the rate of ——— mills on the dollar.	Aggregate amount of county tax assessed at the rate of ——— mills on the dollar.	Amount of money at interest, including mortgages, judgments, bonds, notes, stocks, etc.	Value of stages, omnibuses, hacks, cabs, etc.	Aggregate value of property taxable for state purposes, including money at interest, stages, omnibuses, hacks, cabs, etc.	Aggregate amount of state tax assessed.	Debt of county.
Allen township	$121,940	$1,298,593	$3,637 35	$124,843	.....	$124,843	$499 37	.....
Bangor borough	145,285	977,757	2,737 72	92,727	.....	92,727	370 91	.....
Bath borough	47,149	368,329	1,031 32	110,672	$550	111,222	444 89	.....
Bethlehem borough—1st ward	90,125	980,075	2,744 21	335,072	400	335,472	1,341 89	.....
Do. 2d ward	141,975	1,607,207	4,500 18	560,660	1,025	561,685	2,246 74	.....
Do. 3d ward	77,725	556,200	1,557 36	86,808	.....	86,808	347 23	.....
Do. 4th ward	62,250	513,257	1,437 12	48,560	.....	48,560	194 24	.....
Bethlehem township	65,000	1,612,207	4,514 18	176,802	.....	176,802	707 21	.....
Bushkill township	36,325	706,339	1,977 75	53,830	.....	53,830	215 32	.....
Chapman borough	22,048	150,833	422 33	39,527	.....	39,527	158 11	.....
Easton city—1st ward	105,950	1,825,528	5,111 48	352,875	1,595	354,470	1,417 88	.....
Do. 2d ward	136,575	1,972,714	5,523 60	842,862	1,500	844,362	3,377 45	.....
Do. 3d ward	110,576	890,536	2,493 50	255,335	.....	255,335	1,021 34	.....
Do. 4th ward	92,875	977,300	2,736 44	199,100	600	199,700	798 80	.....
Do. 5th ward	96,725	1,024,400	2,868 32	217,670	.....	217,670	870 68	.....
Do. 6th ward	136,183	1,096,911	3,071 35	196,205	.....	196,205	784 82	.....
Do. 7th ward	52,075	465,675	1,303 89	122,625	.....	122,625	490 50	.....

NORTHAMPTON COUNTY—CONTINUED.

NAMES OF ASSESSMENT DISTRICTS.	Value of salaries and emoluments of office, offices, posts of profit, professions, trades and occupations.	Aggregate value of all property taxable for county purposes at the rate of ——— mills on the dollar.	Aggregate amount of county tax assessed at the rate of ——— mills on the dollar.	Amount of money at interest, including mortgages, judgments, bonds, notes, stocks, etc.	Value of stages, omnibuses, hacks, cabs, etc.	Aggregate value of property taxable for state purposes, including money at interest, stages, omnibuses, hacks, cabs, etc.	Aggregate amount of state tax assessed.	Debt of county.
Easton city—8th ward,	$91,851	$707,954	$1,982 27	$63,365	.....	$63,365	$253 46	.....
East Allen township,	23,250	988,364	2,767 42	79,760	.....	79,760	319 04	.....
East Bangor borough,	47,437	337,657	945 44	38,245	.....	38,245	152 98	.....
Forks township,	33,750	996,050	2,788 94	80,890	.....	80,890	323 56	.....
Freemansburg borough,	28,126	193,286	541 20	37,492	.....	37,492	149 97	.....
Glendon borough,	29,226	667,611	1,869 31	10,313	.....	10,313	41 25	.....
Hanover township,	9,700	453,514	1,269 84	45,957	.....	45,957	183 83	.....
Hellertown borough,	42,265	354,525	992 67	98,637	$50	98,687	394 75	.....
Lehigh township,	121,426	1,436,218	4,021 41	107,638	.....	107,638	430 55	.....
Lower Mt. Bethel township,	28,625	1,056,618	2,958 53	138,435	.....	138,435	553 74	.....
Lower Nazareth township,	23,700	1,003,300	2,809 24	108,368	.....	108,368	433 47	.....
Lower Saucon township,	109,400	2,497,896	6,994 11	396,050	.....	396,050	1,584 20	.....
Moore township,	48,404	1,124,297	3,148 03	104,338	.....	104,338	417 35	.....
Nazareth borough,	64,550	621,593	1,740 46	278,680	585	279,265	1,117 06	.....
Palmer township,	73,750	1,442,064	4,054 58	188,065	.....	188,065	752 26	.....
Pen Argyl borough,	118,235	654,246	1,832 00	55,645	280	55,925	223 70	.....
Plainfield township,	95,550	1,429,611	4,002 91	182,740	.....	182,740	730 96	.....
Portland borough,	33,150	259,714	727 20	15,448	700	16,148	64 59	.....
South Bethlehem borough—1st ward,	105,800	926,600	2,594 48	291,592	.....	291,592	1,166 37	.....
Do. 2d ward,	122,350	1,014,368	2,841 63	148,792	1,150	149,942	599 77	.....
Do. 3d ward,	95,525	897,014	2,511 64	42,900	500	43,400	173 60	.....
Do. 4th ward,	70,575	1,432,414	4,011 88	3,832	.....	3,832	15 33	.....
Do. 5th ward,	42,850	540,486	1,513 36	29,892	.....	29,892	119 57	.....
South Easton borough—1st ward,	23,376	246,997	691 59	7,495	.....	7,495	29 98	.....
Do. 2d ward,	71,250	497,907	1,394 14	34,310	.....	34,310	137 24	.....
Do. 3d ward,	92,700	873,950	2,447 06	74,392	1,200	75,592	302 37	.....
Do. 4th ward,	62,600	569,175	1,593 69	7,812	.....	7,812	31 25	.....
Upper Mt. Bethel township,	78,500	1,440,847	4,034 37	194,952	.....	194,952	779 81	.....
Upper Nazareth township,	13,581	546,052	1,529 75	48,720	.....	48,720	194 88	.....
Washington township,	87,050	1,015,982	2,844 75	101,902	.....	101,902	407 61	.....
Williams township,	50,725	1,071,164	2,999 26	69,035	.....	69,035	276 14	.....
Total,	$3,480,058	$44,321,335	$124,121 26	$6,901,865	$10,135	$6,912,000	$27,648 00	$50,000 00

NORTHUMBERLAND COUNTY.

Names of Assessment Districts.	Taxables.	Cleared land (acres).	Timber land (acres).	Value of all real estate.	Value of real estate exempt from taxation.	Value of real estate taxable.	Number and value of horses, mares, geldings and mules over the age of four years.		Number and value of neat cattle over the age of four years.	
							No.	Value.	No.	Value.
Augusta, Lower, township,	322	8,755	1,339	$125,023	$10,900	$114,123	148	$3,611	178	$1,820
Augusta, Upper, township,	203	7,392	3,798	170,258	6,900	163,358	279	6,130	365	3,564
Cameron township	275	3,597	11,069	174,336	3,550	170,786	178	7,055	144	1,627
Chillisquaque township,	571	10,495	2,133	355,338	27,250	328,088	467	16,677	463	5,068
Coal township,	2,306	11,239	7,177	1,174,862	49,300	1,125,562	776	37,735	102	855
Delaware township,	638	15,875	1,628	464,013	16,600	447,413	601	19,514	637	7,202
Gearhart township,	171	1,837	532	152,471	81,000	71,471	85	2,070	68	680
Jackson township,	348	5,457	2,187	160,726	35,850	124,876	183	4,305	216	2,080
Jordan township,	354	6,938	2,536	158,890	3,400	155,490	200	6,645	254	3,048
Lewis township,	405	12,765	2,004	338,015	12,000	326,015	428	10,380	500	5,010
McEwensville borough,	132	122	.....	40,145	12,000	28,145	26	535	16	160
Mahanoy, Little, township,	87	2,140	4,290	52,259	11,000	41,259	82	2,045	89	890
Mahanoy, Lower, township,	576	10,265	2,612	250,291	5,900	244,391	292	9,133	392	3,758
Mahanoy, Upper, township,	270	8,185	4,392	133,556	3,100	130,456	262	6,710	237	2,362
Milton borough—1st ward,	288	59	.....	78,935	1,000	77,935	30	945	12	132
Do. 2d ward,	443	64	.....	198,299	40,300	157,999	78	2,463	8	114
Do. 3d ward,	509	35	.....	310,850	116,200	194,650	72	1,690	14	165
Do. 4th ward,	565	100	10	114,954	16,500	98,454	40	860	20	190
Do. 5th ward,	388	166	.....	102,740	4,500	98,240	23	445	29	300
Mt. Carmel borough—1st ward,	405	.....	.....	81,005	9,000	72,005	56	2,035	17	170
Do. 2d ward,	669	.....	.....	138,311	40,000	98,311	54	1,930	56	590
Do. 3d ward,	681	329	.....	176,009	57,500	118,509	54	1,940	25	250
Do. 4th ward,	506	.....	.....	127,667	43,150	84,517	44	1,705	78	790
Mt. Carmel township,	719	7,671	6,482	1,008,804	8,700	1,000,104	526	26,250	49	510
Northumberland borough—1st ward,	345	70	.....	103,551	5,000	98,551	46	1,200	16	155
Do. 2d ward,	381	326	.....	141,130	39,375	101,755	34	1,435	23	309
Do. 3d ward,	336	196	.....	51,518	1,200	50,318	19	880	13	163
Point township,	256	9,441	5,594	226,373	5,000	221,373	318	11,185	343	3,364
Ralpho township,	340	8,678	2,050	139,325	10,800	128,525	336	8,045	247	2,310
Riverside borough,	201	189	10	43,495	6,500	36,995	27	725	23	268
Rockefeller township,	336	9,791	2,330	165,524	11,000	154,524	339	7,435	332	3,275
Rush township,	323	11,296	3,686	423,455	261,000	162,455	339	7,985	342	3,440

NORTHUMBERLAND COUNTY—CONTINUED.

NAMES OF ASSESSMENT DISTRICTS.	Taxables.	Cleared land (acres).	Timber land (acres).	Value of all real estate.	Value of real estate exempt from taxation.	Value of real estate taxable.	Number and value of horses, mares, geldings and mules over the age of four years.		Number and value of neat cattle over the age of four years.	
							No.	Value.	No.	Value.
Shamokin borough—1st ward,	960	.....	.....	$447,041	$150,000	$297,041	79	$1,993	28	$262
Do. 2d ward,	709	.....	.....	192,370	81,725	110,645	75	1,825	10	100
Do. 3d ward,	850	.....	.....	189,120	17,550	171,570	141	3,830	52	675
Do. 4th ward,	770	30	.....	120,428	23,500	96,928	61	1,755	41	440
Do. 5th ward,	723	.....	73	110,750	4,925	105,825	19	615	19	228
Do. 6th ward,	522	.....	.....	82,778	12,000	70,778	82	1,990	38	390
Shamokin township,	380	11,753	7,768	189,337	15,000	174,337	456	13,375	458	4,840
Snydertown borough,	90	1,685	576	50,271	6,350	43,921	53	1,465	47	480
Sunbury borough—1st ward,	312	10	.....	254,827	87,800	167,027	47	2,140	12	210
Do. 2d ward,	472	3	.....	189,546	9,150	180,396	43	1,540	.....	.....
Do. 3d ward,	586	61	.....	121,359	15,500	105,859	18	1,075	5	75
Do. 4th ward,	354	93	.....	83,000	7,280	75,720	26	870	6	68
Do. 5th ward,	321	73	.....	125,177	3,000	122,177	16	550	15	120
Sunbury, East, borough,	588	412	10	182,397	19,200	163,197	81	2,720	54	900
Turbut township,	272	8,054	408	294,064	6,600	287,464	335	7,499	425	5,253
Turbutville borough,	180	336	40	94,122	26,000	68,122	60	2,345	46	547
Washington township,	241	7,676	3,176	120,512	4,500	116,012	267	7,910	268	2,920
Watsontown borough—1st ward,	273	48	.....	106,905	3,000	103,905	49	1,720	11	110
Do. 2d ward,	424	136	.....	166,265	63,000	103,265	40	1,130	19	182
Zerbe township,	560	556	6,316	342,931	15,700	327,231	75	2,720	71	678
Total,	23,936	184,399	84,226	$10,845,328	$1,527,255	$9,318,073	8,465	$270,765	6,933	$73,097

NORTHUMERLAND COUNTY—CONTINUED.

NAMES OF ASSESSMENT DISTRICTS.	Value of salaries and emoluments of office, offices, posts of profit, professions, trades and occupations.	Aggregate value of all property taxable for county purposes at the rate of six mills on the dollar.	Aggregate amount of county tax assessed at the rate of six mills on the dollar.	Amount of money at interest, including mortgages, judgments, bonds, notes, stocks, etc.	Value of stages, omnibuses, hacks, cabs, etc.	Aggregate value of property taxable for state purposes, including money at interest, stages, omnibuses, hacks, cabs, etc.	Aggregate amount of state tax assessed.	Debt of county.
Augusta, Lower, township	$3,125	$122,679	$736 07	$70,539	.....	$70,539	$282 16	.....
Augusta, Upper, township	2,350	175,402	1,052 41	52,453	.....	52,453	209 81	.....
Cameron township	4,860	184,328	1,105 97	20,528	.....	20,528	82 11	.....
Chillisquaque township	9,700	359,533	2,157 20	145,635	.....	145,635	582 52	.....
Coal township	56,335	1,220,487	7,322 92	34,170	.....	34,170	136 68	.....
Delaware township	7,200	481,329	2,887 97	105,515	.....	105,515	422 06	.....
Gearhart township	2,875	77,096	462 58	41,608	.....	41,608	166 43	.....
Jackson township	6,950	138,211	829 27	158,139	$45	158,184	632 74	.....
Jordan township	3,450	168,633	1,011 80	45,367	.....	45,367	181 47	.....
Lewis township	3,735	345,140	2,070 84	38,210	.....	38,210	152 84	.....
McEwensville borough	2,800	31,640	189 84	35,924	.....	35,924	143 69	.....
Mahanoy, Little, township	1,600	45,794	274 76	23,856	.....	23,856	95 42	.....
Mahanoy, Lower, township	10,575	267,857	1,607 14	106,425	60	106,485	425 94	.....
Mahanoy, Upper, township	3,225	142,753	856 53	28,076	.....	28,076	112 30	.....
Milton borough—1st ward	8,300	87,312	523 87	31,774	.....	31,774	127 10	.....
Do. 2d ward	12,825	173,401	1,040 41	450,075	950	451,025	1,804 10	.....
Do. 3d ward	16,650	213,155	1,278 93	84,584	400	84,984	339 94	.....
Do. 4th ward	11,350	110,854	665 12	10,904	.....	10,904	43 62	.....
Do. 5th ward	9,350	108,335	650 01	8,778	.....	8,778	35 11	.....
Mt. Carmel borough—1st ward	11,605	85,815	514 89	18,067	600	18,667	74 67	.....
Do. 2d ward	18,715	119,546	717 28	31,778	.....	31,778	127 11	.....
Do. 3d ward	18,530	139,229	835 37	72,700	75	72,775	291 10	.....
Do. 4th ward	17,430	104,442	626 65	1,991	.....	1,991	7 96	.....
Mt. Carmel township	22,810	1,049,674	6,298 04	15,383	.....	15,383	61 53	.....
Northumberland borough—1st ward	9,575	109,481	656 89	48,487	250	48,737	194 95	.....
Do. 2d ward	10,525	114,024	684 14	49,569	.....	49,569	198 28	.....
Do. 3d ward	5,625	56,986	341 92	6,797	.....	6,797	27 19	.....
Point township	2,750	238,672	1,432 03	30,766	.....	30,766	123 05	.....
Ralpho township	5,350	144,230	865 38	82,624	.....	82,624	330 50	.....
Riverside borough	3,600	41,588	249 53	11,044	.....	11,044	44 18	.....
Rockefeller township	3,925	169,159	1,014 95	50,149	.....	50,149	200 60	.....
Rush township	2,700	176,580	1,059 48	80,682	.....	80,682	322 73	.....

NORTHUMBERLAND COUNTY—CONTINUED.

NAMES OF ASSESSMENT DISTRICTS.	Value of salaries and emoluments of office, offices, posts of profit, professions, trades and occupations.	Aggregate value of all property taxable for county purposes at the rate of six mills on the dollar.	Aggregate amount of county tax assessed at the rate of six mills on the dollar.	Amount of money at interest, including mortgages, judgments, bonds, notes, stocks, etc.	Value of stages, omnibuses, hacks, cabs, etc.	Aggregate value of property taxable for state purposes, including money at interest, stages, omnibuses, hacks, cabs, etc.	Aggregate amount of state tax assessed.	Debt of county.
Shamokin borough—1st ward,	$29,760	$329,056	$1,974 34	$232,723	$400	$233,123	$932 49	. . . . .
Do. 2d ward,	21,535	134,105	804 63	123,507	735	124,242	496 97	. . . . .
Do. 3d ward,	27,825	203,900	1,223 40	105,596	275	105,871	423 48	. . . . .
Do. 4th ward,	20,365	119,488	716 93	37,213	. . . . .	37,213	148 85	. . . . .
Do. 5th ward,	17,075	123,743	742 46	14,384	. . . . .	14,384	57 54	. . . . .
Do. 6th ward,	12,360	85,518	513 11	15,397	. . . . .	15,397	61 59	. . . . .
Shamokin township,	4,200	196,752	1,180 51	35,948	35	35,983	143 93	. . . . .
Snydertown borough,	1,850	47,716	286 30	22,754	. . . . .	22,754	91 02	. . . . .
Sunbury borough—1st ward,	11,350	180,727	1,084 36	663,204	. . . . .	663,204	2,652 82	. . . . .
Do. 2d ward,	16,425	198,361	1,190 17	80,650	150	80,800	323 20	. . . . .
Do. 3d ward,	13,200	120,209	721 25	78,162	. . . . .	78,162	312 65	. . . . .
Do. 4th ward,	10,125	86,783	520 70	22,506	345	22,851	91 40	. . . . .
Do. 5th ward,	9,700	132,547	795 28	10,900	. . . . .	10,900	43 60	. . . . .
Sunbury, East, borough,	19,250	186,067	1,116 40	248,192	. . . . .	248,192	992 77	. . . . .
Turbut township,	4,875	305,091	1,830 55	56,664	. . . . .	56,664	226 66	. . . . .
Turbutville borough,	5,425	76,439	458 63	67,625	. . . . .	67,625	270 50	. . . . .
Washington township,	2,275	129,117	774 70	49,696	. . . . .	49,696	198 78	. . . . .
Watsontown borough—1st ward,	8,800	114,535	687 21	84,358	460	84,818	339 27	. . . . .
Do. 2d ward,	9,550	114,127	684 76	59,203	. . . . .	59,203	236 81	. . . . .
Zerbe township,	11,545	342,174	2,053 04	19,538	. . . . .	19,538	78 15	. . . . .
Total,	$567,885	$10,229,820	$61,378 92	$4,020,817	$4,780	$4,025,597	$16,102 37	. . . . .

PERRY COUNTY.

Names of Assessment Districts.	Taxables.	Cleared land (acres)	Timber land (acres).	Value of all real estate.	Value of real estate exempt from taxation.	Value of real estate taxable.	Number and value of horses, mares, geldings and mules over the age four years.		Number and value of neat cattle over the age of four years.	
							No.	Value.	No.	Value.
Blain,	97	630	.....	$89,195	$6,350	$82,845	30	$2,015	21	$290
Bloomfield,	276	340	210	258,475	54,500	203,975	63	3,875	40	595
Buffalo,	224	5,823	4,582	206,881	6,800	200,081	159	9,567	160	2,301
Carroll,	391	10,209	6,005	314,550	6,200	308,350	316	19,444	345	7,261
Centre,	392	7,549	8,199	364,546	7,400	357,146	256	12,260	243	3,357
Duncannon,	404	.....	.....	242,255	34,200	208,055	37	1,845	9	120
Greenwood,	300	8,888	4,798	431,785	13,600	418,185	287	13,686	218	3,442
Howe,	123	2,482	2,065	90,637	2,600	88,037	94	3,566	105	1,240
Jackson,	289	13,374	7,172	310,530	2,300	308,230	205	15,368	202	3,380
Juniata,	285	6,930	6,599	293,957	17,640	276,317	234	13,680	194	3,320
Landisburg,	137	151	36	67,877	5,300	62,577	22	1,225	9	221
Liverpool borough,	287	337	52	148,599	10,400	138,199	105	7,855	23	460
Liverpool township,	269	7,958	4,005	349,552	5,400	344,152	198	13,242	187	2,972
Madison,	292	8,575	7,672	414,187	10,350	403,837	262	17,997	205	3,764
Marysville,	413	312	930	248,168	72,700	175,468	41	3,730	42	1,068
Miller,	122	2,132	4,525	85,204	4,700	80,504	69	4,253	69	1,239
Millerstown,	194	269	130	107,740	7,500	100,240	42	2,950	18	245
New Buffalo,	96	11	1	24,161	2,800	21,361	33	1,969	15	162
Newport,	492	.....	.....	421,218	46,000	375,218	90	4,695	7	140
Oliver,	349	2,807	1,297	225,126	3,000	222,126	126	6,980	105	1,575
Penn,	640	6,491	4,843	546,862	8,860	538,002	179	13,648	210	4,534
Rye,	289	4,887	10,466	218,815	4,000	214,815	207	13,677	185	3,736
Sandy Hill district,	250	7,198	8,189	279,837	6,500	273,337	222	12,939	180	3,226
Saville,	497	12,944	10,953	491,086	29,000	462,086	368	21,826	306	5,217
Spring,	456	9,632	7,288	599,500	31,600	567,900	342	19,565	366	6,715
Toboyne,	302	6,004	22,399	159,792	6,500	153,292	165	8,975	160	2,198
Tuscarora,	271	5,159	8,763	233,854	7,700	226,154	183	13,066	161	3,260
Tyrone,	452	8,095	11,283	610,780	99,600	511,180	305	16,609	264	5,049
Watts,	144	4,626	2,383	142,626	3,100	139,526	107	5,300	102	1,570
Wheatfield,	278	7,004	4,813	222,199	6,100	216,099	155	11,028	191	3,816
Total,	9,011	150,817	149,658	$8,199,994	$522,700	$7,677,294	4,902	$296,835	4,342	$76,473

PERRY COUNTY—CONTINUED.

NAMES OF ASSESSMENT DISTRICTS.	Value of salaries and emoluments of office, offices, posts of profit, professions, trades and occupations.	Aggregate value of all property taxable for county purposes at the rate of four mills on the dollar.	Aggregate amount of county tax assessed at the rate of four mills on the dollar.	Amount of money at interest, including mortgages, judgments, bonds, notes, stocks, etc.	Value of stages, omnibuses, hacks, cabs, etc.	Aggregate value of property taxable for state purposes, including money at interest, stages, omnibuses, hacks, cabs, etc.	Aggregate amount of state tax assessed.	Debt of county.
Blain,	$8,400	$93,550	$374 20	$48,089	.....	$48,089	$192 36	.....
Bloomfield,	41,100	249,545	998 18	125,614	$330	125,944	503 78	.....
Buffalo,	9,264	221,213	884 85	18,872	.....	18,872	75 49	.....
Carroll,	14,605	349,660	1,398 64	32,113	.....	32,113	128 45	.....
Centre,	13,127	385,890	1,543 56	20,939	.....	20,939	83 76	.....
Duncannon,	63,350	273,370	1,093 48	43,040	.....	43,040	172 16	.....
Greenwood,	8,055	443,368	1,773 47	48,120	.....	48,120	192 48	.....
Howe,	6,060	98,903	395 61	15,140	.....	15,140	60 56	.....
Jackson,	9,365	336,343	1,345 37	55,989	.....	55,989	223 97	.....
Juniata,	10,566	303,883	1,215 53	30,393	.....	30,393	121 57	.....
Landisburg,	11,410	75,433	301 73	41,594	50	41,644	166 58	.....
Liverpool borough,	22,701	169,215	676 85	15,963	450	16,413	65 65	.....
Liverpool township,	8,255	368,621	1,474 48	33,254	.....	33,254	133 02	.....
Madison,	13,875	439,473	1,757 89	40,688	.....	40,688	162 75	.....
Marysville,	61,425	241,691	966 76	13,144	.....	13,144	52 58	.....
Miller,	6,650	92,646	370 58	1,300	.....	1,300	5 20	.....
Millerstown,	22,190	125,625	502 50	14,947	400	15,347	61 39	.....
New Buffalo,	5,657	29,140	116 60	5,699	.....	5,699	22 80	.....
Newport,	72,685	452,738	1,810 95	81,788	900	82,688	330 75	.....
Oliver,	22,112	252,793	1,011 17	30,446	.....	30,446	121 78	.....
Penn,	69,767	625,951	2,503 80	43,753	.....	43,753	175 01	.....
Rye,	16,681	248,909	995 64	11,409	.....	11,409	45 64	.....
Sandy Hill district,	12,018	301,520	1,206 08	23,744	.....	23,744	94 98	.....
Saville,	23,570	512,699	2,050 80	29,874	200	30,074	120 30	.....
Spring,	25,370	619,550	2,478 20	74,017	75	74,092	296 37	.....
Toboyne,	11,905	176,370	705 48	15,263	.....	15,263	61 05	.....
Tuscarora,	15,145	257,625	1,030 50	2,379	15	2,394	9 58	.....
Tyrone,	25,253	558,091	2,232 36	103,881	.....	103,881	415 52	.....
Watts,	6,775	153,171	612 68	2,097	.....	2,097	8 39	.....
Wheatfield,	11,655	242,598	970 39	12,831	.....	12,831	51 32	.....
Total,	$648,991	$8,699,593	$34,798 33	$1,036,380	$2,420	$1,038,800	$4,155 24	$87,869 76

PHILADELPHIA COUNTY.

WARDS.	Number of taxables as per return of county commissioners to Department of Public Instruction, June 29, 1892.	REAL ESTATE AS PER RETURN MADE TO COUNCILS OF PHILADELPHIA, AUGUST 13, 1891.			Total real estate taxable as per said return.	Real estate exempt.
		City rate.	Suburban rate.	Farm rate.		
First,	16,294	$20.649,525	$1,208,780	$958,425	$22.816,730	$3.947.100
Second,	5.903	11.326.300	.....	.....	11.326,300	1.168,600
Third,	4,241	6.830.650	.....	.....	6,830.650	832.800
Fourth,	4,044	7.807,735	.....	.....	7,807.735	425.500
Fifth,	4.564	28.714.041	.....	.....	28,714.041	4.613.700
Sixth.	3.307	38.233.513	.....	.....	38,233,513	1,961,000
Seventh.	8.506	21,572.375	.....	.....	21.572.375	2.323.100
Eighth,	5,427	55.281.600	.....	.....	55.281,600	4,518,500
Ninth.	3.065	51.886.119	.....	.....	51,886,119	19.870,000
Tenth.	6.586	22,419.488	.....	.....	22.419.488	4,013,100
Eleventh,	3.098	9.082.615	.....	.....	9.082.615	468.000
Twelfth,	3,683	8.303,250	.....	.....	8,303.250	451,900
Thirteenth.	5,557	12.442.850	.....	.....	12.442,850	512.200
Fourteenth.	6.317	14.007.250	.....	.....	14.007,250	1.846,700
Fifteenth,	14,281	36,140,200	.....	.....	36,140,200	8,568,000
Sixteenth,	4.396	8.158,200	.....	.....	8,158,200	404.000
Seventeenth,	4,844	7.330,600	.....	.....	7,330.600	234,000
Eighteenth,	8.543	11.523.100	.....	.....	11.523,100	534.300
Nineteenth,	15.265	25.105,145	.....	.....	25.105,145	1,845.500
Twentieth,	13.686	28.842.000	.....	.....	28,842.000	1,819.700
Twenty-first.	7.266	7.250,130	2.121.570	946,625	10.318.325	1,126.444
Twenty-second.	11,748	19.262.140	11,488,190	2,938.125	33.688.455	2,764.850
Twenty-third,	6.362	6.638,290	1.680.111	345,350	8.663,751	996,000
Twenty-fourth,	12,393	29.013,900	283.200	177.300	29,474.400	6,632.700
Twenty-fifth,	9.593	10.953,615	3.853.600	1.026,335	15.833,550	999,650
Twenty-sixth.	17.159	22,123,165	1.418,925	1,871,600	25.413.690	2.546,650
Twenty-seventh,	8.761	21,289.750	4.334.835	2.483,150	28.107,735	5,496.900
Twenty-eighth,	15,632	27.589,440	3,217,260	806,205	31.612,905	1.686.500
Twenty-ninth,	15,916	35.822.050	.....	.....	35.822,050	9,101,500
Thirtieth,	8.442	12.517,900	.....	.....	12.517.900	1,871,300
Thirty-first,	9.357	12,330.150	.....	.....	12,330.150	679,500
Thirty-second,	10,509	23.453.375	.....	.....	23.453,375	1,920.300
Thirty-third.	9.772	12,853.550	3,167,375	1,401.375	17,422.300	836.050
Thirty-fourth.	6,232	5,581,550	3,784.900	1,594.100	10,960.550	2.198.550
Thirty-fifth,	4.329	.....	4,848.895	4,009,100	8.857,995	1.332,500
Total,	296,078	$672,335,561	$41,407,641	$18,557,690	$732,300.892	$100,547,074

PHILADELPHIA COUNTY—CONTINUED.

WARDS.	Horses and cattle as per return made to councils of Philadelphia, August 13, 1891.	Money at interest, aggregate amount assessed to individuals and corporations without additions or deduction for corrections and allowances which have been made up to this time, or that may be made hereafter.	Aggregate amount of tax on money at interest at the rate of four (4) mills (subject as stated).	Carriages to hire, as per assessment books for the year 1892, without additions or deductions for corrections and allowances which have been made up to this time, or that may be made hereafter.	Aggregate value of property taxable for state purposes at the rate of four (4) mills on the dollar (subject as stated).	Aggregate amount of state tax assessed at the rate of four (4) mills on the dollar (subject as stated).
First,	$113,265	$898,254 00	$3,593 02	$3,200	$901,454 00	$3,605 82
Second,	24,705	227,536 35	910 15	2,450	229,986 35	919 95
Third,	6,625	156,513 00	626 05	950	157,463 00	629 85
Fourth,	10,475	154,360 00	617 44	5,000	159,360 00	637 44
Fifth,	26,700	12,537,270 75	50,149 08	1,250	12,538,520 75	50,154 08
Sixth,	59,570	76,253,018 73	305,012 07	600	76,253,618 73	305,014 47
Seventh,	92,072	20,659,369 31	82,637 48	6,100	20,665,469 31	82,661 88
Eighth,	124,976	63,918,821 66	255,675 29	8,700	63,927,521 66	255,710 09
Ninth,	136,500	29,221,449 63	116,885 80	16,250	29,237,699 63	116,950 80
Tenth,	80,855	9,178,267 53	36,713 07	7,490	9,185,757 53	36,743 03
Eleventh,	51,170	651,250 00	2,605 00	50	651,300 00	2,605 20
Twelfth,	81,955	2,904,796 20	11,619 18	4,175	2,908,971 20	11,635 88
Thirteenth,	23,835	3,578,595 00	14,314 38	2,650	3,581,245 00	14,324 98
Fourteenth,	50,975	1,353,984 00	5,415 94	10,925	1,364,909 00	5,459 64
Fifteenth,	188,305	10,888,980 48	43,555 92	7,075	10,896,055 48	43,584 22
Sixteenth,	51,740	1,298,501 80	5,194 01	3,425	1,301,926 80	5,207 71
Seventeenth,	48,945	365,139 00	1,460 56	3,600	368,739 00	1,474 96
Eighteenth,	97,300	1,677,793 59	6,711 17	6,300	1,684,093 59	6,736 37
Nineteenth,	125,470	1,378,585 40	5,514 34	7,600	1,386,185 40	5,544 74
Twentieth,	120,609	4,549,400 56	18,197 60	18,410	4,567,810 56	18,271 24
Twenty-first,	77,609	2,067,799 33	8,271 20	4,250	2,072,049 33	8,288 20
Twenty-second,	255,705	15,111,120 53	60,444 48	12,215	15,123,335 53	60,493 34
Twenty-third	47,915	770,461 00	3,081 84	4,950	775,411 00	3,101 64
Twenty-fourth,	295,965	4,390,507 92	17,562 03	5,075	4,395,582 92	17,582 33
Twenty-fifth,	80,259	421,413 00	1,685 65	2,300	423,713 00	1,694 85
Twenty-sixth,	104,735	960,127 67	3,840 51	3,600	963,727 67	3,854 91
Twenty-seventh,	85,275	7,088,855 34	28,355 42	5,500	7,094,355 34	28,377 42
Twenty-eighth,	262,598	3,550,153 88	14,200 62	17,400	3,567,553 88	14,270 22
Twenty-ninth,	168,850	7,536,926 22	30,147 70	4,700	7,541,626 22	30,166 50
Thirtieth,	41,395	230,417 30	921 67	1,625	232,042 30	928 17

Thirty-first,	135,980	716,236 00	2,864 94	2,425	718,661 00	2,874 64
Thirty-second,	67,875	2,753,967 23	11,015 87	3,600	2,757,567 23	11,030 27
Thirty-third,	68,462	215,468 00	861 87	800	216,268 00	865 07
Thirty-fourth,	46,955	950,396 00	3,801 58	1,150	951,546 00	3,806 18
Thirty-fifth,	170,255	1,011,217 70	4,044 87	.....	1,011,217 70	4,044 87
Total,	$3,395,880	$289,626,954 11	$1,158,507 80	$185,790	$289,812,744 11	$1,159,250 96

Statement of real and personal property subject to city tax (which includes all taxes levied for city and county purposes). for the year 1892, as per return made to councils August 13, 1891:

Real estate, city rate,	$672,335,561 00
Do. suburban rate,	41,407,641 00
Do. farm rate,	18,557,690 00
Total real estate,	$732,300,892 00
Personal property (horses and cattle),	3,395,880 00
Total,	$735,696,772 00
Total city tax,	$13,183,384 53

DEPARTMENT OF CITY CONTROLLER,
PHILADELPHIA, *July 20, 1892.*

Messrs. WILLIAM LOUGHLIN, GEO. W. FAIRMAN, SIMON GRATZ, *Members of the Board of Revision of Taxes:*

GENTLEMEN: The funded debt of the city of Philadelphia, and the amount of outstanding warrants on the 1st of June, 1892, were as follows:

Funded debt,	$54,473,620 22
Outstanding warrants,	367,191 54
Total,	$54,840,811 76

Yours, very truly,
THOMAS M. THOMPSON,
City Controller.

PIKE COUNTY.

Names of Assessment Districts.	Taxables.	Cleared land (acres).	Timber land (acres).	Value of all real estate.	Value of real estate exempt from taxation.	Value of real estate taxable.	Number and value of horses, mares, geldings and mules over the age of four years.		Number and value of neat cattle over the age of four years.	
							No.	Value.	No.	Value
Blooming Grove,	151	1,355	47,362	$82,729	$1,550	$81,179	64	$2,019	169	$2,170
Delaware,	326	4,647	22,286	116,020	7,800	108,220	176	4,220	243	2,730
Dingman,	221	4,379	39,756	86,450	4,050	82,400	147	3,311	208	2,400
Greene,	365	2,459	45,079	96,907	2,870	94,037	190	4,581	449	5,241
Lackawaxen,	544	1,807	37,968	124,464	11,000	113,464	146	3,680	219	2,330
Lehman,	292	3,835	24,843	97,114	1,395	95,719	167	3,485	257	2,730
Milford borough	315	159	32	112,747	17,145	95,602	96	2,655	21	210
Milford township,	83	1,013	6,431	31,800	120	31,680	50	1,510	63	640
Palmyra,	206	1,919	16,938	77,008	1,550	75,458	101	3,035	233	2,700
Porter,	29	117	37,047	40,896	60	40,836	17	465	19	210
Shohola,	251	863	24,809	64,817	3,300	61,517	78	2,180	129	1,530
Westfall,	611	2,500	15,921	140,028	1,093	138,935	98	2,215	142	1,440
Total,	3,394	25,053	318,472	$1,070,980	$51,933	$1,019,047	1,330	$33,356	2,152	$24,331

PIKE COUNTY—CONTINUED.

NAMES OF ASSESSMENT DISTRICTS.	Value of salaries and emoluments of office, offices, posts of profit, professions, trades and occupations.	Aggregate value of all property taxable for county purposes at the rate of ten mills on the dollar.	Aggregate amount of county tax assessed at the rate of ten mills on the dollar.	Amount of money at interest, including mortgages, judgments, bonds, notes, stocks, etc.	Value of stages, omnibuses, hacks, cabs, etc.	Aggregate value of property taxable for state purposes, including money at interest, stages, omnibuses, hacks, cabs, etc.	Aggregate amount of state tax assessed.	Debt of county.
Blooming Grove,	$4,850	$90,218	$902 18	$3,663 91	.....	$3,663 91	$14 66	.....
Delaware,	9,115	124,285	1,242 85	23,539 30	.....	23,539 30	94 16	.....
Dingman,	6,556	94,667	946 67	15,613 00	.....	15,613 00	62 45	.....
Greene,	11,975	115,834	1,158 34	11,245 96	.....	11,245 96	44 98	.....
Lackawaxen,	18,920	138,394	1,383 94	16,079 97	.....	16,079 97	64 32	.....
Lehman,	8,605	110,539	1,105 39	28,545 35	.....	28,545 35	114 18	.....
Milford borough,	10,035	108,502	1,085 02	107,877 65	$2,150	110,027 65	440 11	.....
Milford township,	2,210	36,040	360 40	12,554 07	.....	12,554 07	50 22	.....
Palmyra,	7,750	88,943	889 43	11,606 41	.....	11,606 41	46 42	.....
Porter,	900	42,411	424 11	.....	.....	.....	.....	.....
Shohola,	10,185	75,412	754 12	20,770 05	.....	20,770 05	83 08	.....
Westfall,	18,356	160,946	1,609 46	39,795 65	150	39,945 65	159 78	.....
Total,	$109,457	$1,186,191	$11,861 91	$291,291 32	$2,300	$293,591 32	$1,174 36	.....

POTTER COUNTY.

NAMES OF ASSESSMENT DISTRICTS.	Taxables.	Cleared land (acres).	Timber land (acres).	Value of all real estate.	Value of real estate exempt from taxation.	Value of real estate taxable.	Number and value of horses, mares, geldings and mules over the age of four years.		Number and value of neat cattle over the age of four years.	
							No.	Value.	No.	Value.
Allegany,	280	7,700	16,105	$85,021	$4,100	$80,921	203	$2,403	405	$1,697
Abbott	221	4,051	50,249	156,038	5,600	150,438	150	1,496	172	805
Austin borough,	727	.....	500	49,202	1,885	47,317	81	1,335	35	140
Bingham,	272	8,520	15,280	88,378	3,680	84,698	319	4,070	697	3,057
Clara,	91	2,190	8,810	35,838	1,050	34,788	110	859	133	631
Coudersport borough,	604	.....	.....	164,253	87,250	77,003	163	2,210	62	248
Eulalia,	545	5,300	16,225	159,801	85,500	74,301	167	2,495	183	796
Genesee,	319	7,500	16,200	71,895	4,900	66,995	293	3,535	399	1,870
Harrison,	672	11,500	10,500	157,284	50,950	106,334	487	6,102	927	3,428
Hebron,	327	7,300	15,200	68,580	5,290	63,290	224	2,700	321	1,530
Hector,	403	7,500	15,250	79,063	3,400	75,663	295	3,206	444	1,552
Homer,	114	3,500	16,300	30,184	1,800	28,384	98	1,860	74	411
Keating,	179	2,100	24,440	47,180	4,175	43,005	60	635	42	199
Lewisville,	228	.....	.....	37,023	8,600	28,423	146	1,639	108	460
Oswayo,	377	7,800	15,775	71,568	5,550	66,018	260	3,155	249	1,207
Pike,	432	4,500	19,300	89,070	6,300	82,770	172	2,137	161	764
Pleasant Valley,	117	2,400	8,600	45,321	1,400	43,921	73	1,214	140	801
Portage,	147	1,500	12,800	96,219	6,000	90,219	68	1,340	44	212
Roulette,	390	5,560	11,700	86,508	7,675	78,833	213	2,106	331	1,584
Sharon,	459	11,000	1,000	63,733	4,820	58,913	320	3,008	419	1,886
Stewardson,	111	1,500	56,220	189,243	25	189,218	61	1,500	37	274
Summit,	222	2,500	30,250	91,633	3,600	88,033	125	2,400	81	678
Sweden,	288	7,700	15,250	73,750	5,100	68,650	196	2,522	194	838
Sylvania,	433	2,000	27,000	72,450	8,225	64,225	121	2,979	103	661
Ulysses,	260	9,250	34,000	197,156	28,300	168,856	226	2,985	510	2,142
West Branch,	201	1,520	32,000	151,792	3,400	148,392	131	2,201	182	1,159
Wharton,	167	1,900	46,250	150,543	4,700	145,843	94	915	103	556
East Fork Road district,	.....	.....	37,895	186,178	.....	186,178	.....	.....	.....	.....
Total,	8,586	125,791	553,099	$2,794,904	$353,275	$2,441,629	4,856	$63,007	6,556	$29,586

POTTER COUNTY—CONTINUED.

NAMES OF ASSESSMENT DISTRICTS.	Value of salaries and emoluments of office, offices, posts of profit, professions, trades and occupations.	Aggregate value of all property taxable for county purposes at the rate of ten mills on the dollar.	Aggregate amount of county tax assessed at the rate of ten mills on the dollar.	Amount of money at interest, including mortgages, judgments, bonds, notes, stocks, etc.	Value of stages, omnibuses, hacks, cabs, etc.	Aggregate value of property taxable for state purposes, including money at interest, stages, omnibuses, hacks, cabs, etc.	Aggregate amount of state tax assessed.	Debt of county.
Allegany,	$844	$85,865	$858 65	$16,458	.....	$16,458	$65 83	.....
Abbott,	594	153,333	1,533,33	28,079	.....	28,079	112 32	.....
Austin borough,	4,229	53,021	530 21	10,134	.....	10,134	40 53	.....
Bingham,	147	91,972	919 72	40,050	.....	40,050	160 20	.....
Clara,	20	36,298	362 98	3,381	.....	3,381	13 52	.....
Coudersport borough,	2,815	82,276	822 76	382,018	.....	382,018	1,528 07	.....
Eulalia,	2,492	80,084	800 84	22,819	.....	22,819	91 27	.....
Genesee,	779	73,179	731 79	16,122	.....	16,122	64 48	.....
Harrison,	1,285	117,149	1,171 49	31,197	.....	31,197	124 98	.....
Hebron,	890	68,410	684 10	22,641	.....	22,641	90 56	.....
Hector,	320	80,741	807 41	8,387	.....	8,387	33 54	.....
Homer,	421	31,076	310 76	7,731	.....	7,731	30 92	.....
Keating,	196	44,035	440 35	5,315	.....	5,315	21 26	.....
Lewisville,	458	30,980	309 80	27,538	.....	27,538	110 16	.....
Oswayo,	839	71,219	712 19	27,437	.....	27,437	109 74	.....
Pike,	2,738	88,409	884 09	36,185	.....	36,185	144 74	.....
Pleasant Valley,	120	46,056	460 56	1,215	.....	1,215	4 86	.....
Portage,	588	92,359	923 59	3,971	.....	3,971	15 89	.....
Roulette,	802	83,325	833 25	32,541	.....	32,541	130 16	.....
Sharon,	702	64,509	645 09	18,802	.....	18,802	75 20	.....
Stewardson,	449	191,441	1,914 41	447	.....	447	1 78	.....
Summit,	1,210	92,321	923 21	1,378	.....	1,378	5 51	.....
Sweden,	883	72,893	728 93	9,768	.....	9,768	39 07	.....
Sylvania,	2,008	69,873	698 73	2,465	.....	2,465	9 86	.....
Ulysses,	593	174,576	1,745 76	66,389	.....	66,389	265 54	.....
West Branch,	436	152,188	1,521 88	4,417	.....	4,417	17 66	.....
Wharton,	533	147,847	1,478 47	3,670	.....	3,670	14 68	.....
East Fork Road district,	.....	186,178	1,861 68	.....	.....	.....	.....	.....
Total,	$27,391	$2,561,613	$26,616 13	$830,555	.....	$830,555	$3,322 22	$18,000 00

SCHUYLKILL COUNTY.

Names of Assessment Districts.	Taxables.	Cleared land (acres).	Timber land (acres).	Value of all real estate.	Value of real estate exempt from taxation.	Value of real estate taxable.	Number and value of horses, mares, geldings and mules over the age of four years.		Number and value of neat cattle over the age of four years.	
							No.	Value.	No.	Value.
Ashland—1st ward,	452					$554,200	53	$2,475	24	$400
Do. 2d ward,	424					482,035	114	4,805	4	80
Do. 3d ward,	456					151,130	26	880	16	320
Do. 4th ward,	424					219,685	29	1,095	15	300
Do. 5th ward,	309					144,010	16	465	18	360
Auburn township,	294					150,472	12	1,310	16	320
Brunswick, East, township,	494					433,799	377	13,870	496	9,920
Brunswick, West, township,	435					506,133	351	16,880	461	9,220
Barry township,	318					298,517	180	5,228	183	3,660
Blythe township,	413					1,169,347	140	6,455	55	1,100
Branch township,	363					638,363	80	3,335	100	2,000
Butler township,	1,055					1,545,412	198	9,110	131	2,620
Cass township,	942					917,845	124	4,930	110	2,200
Cressona—North ward,	242					120,950	24	1,100	11	220
Do. South ward,	311					192,631	25	1,070	31	620
Delano township,	478					223,824	14	795	24	480
Eldred township,	358					226,669	279	10,585	256	5,120
Foster township,	152					618,273	108	5,780	18	360
Fralley township,	368					789,883	76	3,420	33	660
Frackville	704					325,436	59	2,470	53	1,060
Gilberton—East ward,	623					45,415	33	1,480	24	480
Do. Middle ward,	303					32,680	162	8,020	9	180
Do. West ward,	465					493,889	56	2,590	2	40
Girardville—East ward,	368					174,640	59	2,710	6	120
Do. Middle ward,	462					237,230	63	1,995	14	280
Do. West ward,	222					63,100	13	350	10	200
Gordon,	374					172,239	45	2,120	42	840
Hegins township,	517					962,918	305	19,615	281	5,620
Hubley township,	253					273,604	184	8,255	229	4,580
Kline township,	636					467,255	137	6,450	2	40
Landingville township,	99					62,675	15	1,195	20	400
Mahanoy township,	905					2,551,077	882	43,960	.....	.....
Mahanoy, West, township,	1,227					1,147,364	125	6,300	79	1,580
Mt. Carbon,	124					62,040	22	770	5	100

Manheim, South, township,	253	.....	.....	.....	.....	244,763	245	16,360	317	6,340
Manheim, North, township,	568	.....	.....	.....	.....	486,565	262	13,975	300	6,000
Middleport,	112	.....	.....	.....	.....	72,800	21	870	25	500
Minersville—East ward,	714	.....	.....	.....	.....	519,881	129	7,035	51	1,020
Do. West ward,	546	.....	.....	.....	.....	191,800	44	2,575	12	240
Mahanoy City—1st ward,	1,721	.....	.....	.....	.....	300,150	35	2,100	13	260
Do. 2d ward,	669	.....	.....	.....	.....	536,900	123	7,280	24	480
Do. 3d ward,	377	.....	.....	.....	.....	423,650	63	3,780	6	120
Do. 4th ward,	470	.....	.....	.....	.....	250,500	55	3,180	11	220
Do. 5th ward,	988	.....	.....	.....	.....	331,750	31	1,770	23	460
Mahantongo township,	235	.....	.....	.....	.....	235,460	202	9,230	186	3,720
New Castle township,	899	.....	.....	.....	.....	488,475	79	3,525	45	900
New Philadelphia,	152	.....	.....	.....	.....	176,350	27	1,400	14	280
New Ringgold,	91	.....	.....	.....	.....	91,745	22	865	18	360
Norwegian township,	259	.....	.....	.....	.....	608,338	78	3,795	99	1,980
Norwegian, East, township	202	.....	.....	.....	.....	406,395	41	1,990	17	340
Orwigsburg,	482	.....	.....	.....	.....	415,214	119	7,910	55	1,100
Palo Alto,	552	.....	.....	.....	.....	243,145	7	365	11	220
Port Carbon,	725	.....	.....	.....	.....	427,630	65	3,335	51	1,020
Port Clinton,	216	.....	.....	.....	.....	97,403	38	1,845	19	380
Porter township,	1,122	.....	.....	.....	.....	1,237,330	315	16,675	177	3,540
Pine Grove,	360	.....	.....	.....	.....	334,185	51	2,740	21	420
Pine Grove township,	723	.....	.....	.....	.....	481,359	347	19,097	495	9,900
Pottsville—North ward,	593	.....	.....	.....	.....	305,585	23	1,095	3	60
Do. Northwest ward,	1,073	.....	.....	.....	.....	914,835	73	3,900	33	660
Do. Middle ward,	1,089	.....	.....	.....	.....	992,285	93	5,747	18	360
Do. South ward,	963	.....	.....	.....	.....	1,453,171	115	10,100	38	760
Do. Southeast ward,	517	.....	.....	.....	.....	806,453	54	5,090	14	280
Do. Northeast ward,	739	.....	.....	.....	.....	899,527	95	5,180	14	280
Do. Seventh ward,	303	.....	.....	.....	.....	303,600	31	1,710	27	540
Rahn township,	819	.....	.....	.....	.....	1,099,055	391	18,210	15	300
Reilly township,	433	.....	.....	.....	.....	1,022,779	112	5,750	9	180
Rush township,	409	.....	.....	.....	.....	327,626	183	9,060	181	3,620
Ryon township,	230	.....	.....	.....	.....	134,063	170	6,030	229	4,580
Schuylkill township,	263	.....	.....	.....	.....	735,859	33	720	40	800
Schuylkill Haven—North ward,	259	.....	.....	.....	.....	127,335	32	2,130	20	400
Do. East ward,	413	.....	.....	.....	.....	291,720	45	3,410	12	240
Do. South ward,	314	.....	.....	.....	.....	177,325	45	3,210	13	260
Do. West ward,	118	.....	.....	.....	.....	32,070	.....	.....	.....	.....
St. Clair—North ward,	372	.....	.....	.....	.....	235,175	28	1,930	22	440
Do. Middle ward,	442	.....	.....	.....	.....	174,645	54	2,910	16	320
Do. South ward,	467	.....	.....	.....	.....	150,560	26	1,210	20	400
Shenandoah—1st ward,	1,580	.....	.....	.....	.....	508,875	404	19,120	14	280
Do. 2d ward,	585	.....	.....	.....	.....	311,925	65	2,600	5	100
Do. 3d ward,	1,396	.....	.....	.....	.....	503,660	118	4,620	13	260
Do. 4th ward,	984	.....	.....	.....	.....	194,475	27	1,080	5	100
Do. 5th ward,	1,067	.....	.....	.....	.....	486,700	34	1,360	6	120
Tamaqua—North ward,	562	.....	.....	.....	.....	585,600	41	2,320	30	600
Do. East ward,	749	.....	.....	.....	.....	592,885	62	4,810	42	840
Do. South ward,	590	.....	.....	.....	.....	539,140	61	3,500	20	400
Tremont—East ward,	423	.....	.....	.....	.....	342,953	65	3,005	46	920
Do. West ward,	255	.....	.....	.....	.....	187 852	36	1,475	12	240
Tremont township,	202	.....	.....	.....	.....	1,001,790	115	6,050	17	340
Union township,	418	.....	.....	.....	.....	538,548	331	31,699	291	5,820
Union, East, township,	1,361	.....	.....	.....	.....	367,808	229	11,980	198	3,960
Union, North, township,	351	.....	.....	.....	.....	259,580	172	11,483	186	3,720
Walker township,	192	.....	.....	.....	.....	303,810	149	6,660	210	4,200

SCHUYLKILL COUNTY—CONTINUED.

NAMES OF ASSESSMENT DISTRICTS.	Taxables.	Cleared land (acres).	Timber land (acres).	Value of all real estate.	Value of real estate exempt from taxation.	Value of real estate taxable.	Number and value of horses, mares, geldings and mules over the age of four years.		Number and value of neat cattle over the age of four years.	
							No.	Value.	No.	Value.
Wayne township,	437	.....	.....	.....	.....	$412,611	446	$27,925	585	$11,700
Washington township,	381	.....	.....	.....	.....	348,382	295	13,070	421	8,420
West Penn township,	712	.....	.....	.....	.....	569,943	602	19,234	706	14,120
Yorkville,	285	.....	.....	.....	.....	263,833	31	1,150	45	900
Total,	49,850	.....	.....	.....	.....	$43,560,566	11,671	$594,098	8,344	$166,800

SCHUYLKILL COUNTY—CONTINUED.

NAMES OF ASSESSMENT DISTRICTS.	Value of salaries and emoluments of office, offices, posts of profit, professions, trades and occupations.	Aggregate value of all property taxable for county purposes at the rate of four and one-half mills on the dollar.	Aggregate amount of county tax assessed at the rate of four and one-half mills on the dollar.	Amount of money at interest, including mortgages, judgments, bonds, notes, stocks, etc.	Value of stages, omnibuses, hacks, cabs, etc.	Aggregate value of property taxable for state purposes, at four mills on the dollar, including money at interest, stages, omnibuses, hacks, cabs, etc.	Aggregate amount of state tax assessed.	Debt of county.
Ashland—1st ward,	$42.950	$600,105	$2.700 47	$72.025	$80	$72,105	$288 42	.....
Do. 2d ward,	45,950	533,170	2,399 27	88,159	300	88.459	353 84	.....
Do. 3d ward,	35,700	188,595	848 68	9.770	565	10.335	41 34	.....
Do. 4th ward.	37.300	258.905	1,165 07	17.302	525	17.827	71 32	.....
Do. 5th ward,	24.250	169,085	760 88	11,822	.....	11,822	47 29	.....
Auburn.	24,000	176.102	792 45	14,603	.....	14.603	58 42	.....
Brunswick. East. township,	27,500	485,089	2.182 90	43.370	.....	43.370	173 48	.....
Brunswick, West, township,	21.850	554.083	2,493 37	37,160	.....	37,160	148 64	.....
Barry township.	16.000	323,405	1,455 32	18,809	.....	18.809	75 23	.....
Blythe township.	34.550	1,211,452	5.451 53	1,070	.....	1.070	4 28	.....
Branch township,	28.650	672.443	3,025 99	17,419	95	17,514	70 06	.....
Butler township,	78,500	1,635,642	7,360 39	.....	.....	.....	.....	.....
Cass township.	101.450	1.026.425	4,618 92	5,181	.....	5,181	20 72	.....
Cressona—North ward.	22,000	144,450	650 03	14,948	180	15,128	60 52	.....
Do. South ward.	26.900	221,221	995 49	33,099	.....	33.099	132 40	.....
Delano township,	55.100	280.199	1,260 90	12,763	.....	12,763	51 05	.....
Eldred township.	13.850	256,224	1.153 01	40.226	.....	40,226	160 90	.....
Foster township,	14.100	638,513	2.873 32	.....	.....	.....	.....	.....
Frailey township,	31.850	825,813	3.716 15	10,477	.....	10.477	41 91	.....
Frackville,	57,800	386,891	1,741 02	18,748	125	18,873	75 49	.....
Gilberton -East ward,	68,450	115.895	521 53	.....	70	70	28	.....
Do. Middle ward.	31.900	72,940	328 23	.....	160	160	64	.....
Do. West ward.	42.700	539,464	2,427 59	.....	245	245	98	.....
Girardville—East ward.	30.525	207,995	935 97	6.983	.....	6.983	27 93	.....
Do. Middle ward.	48.750	288,255	1,297 15	32,705	.....	32,705	130 82	.....
Do. West ward,	18,300	81,950	368 77	7,000	.....	7.000	28 00	.....
Gordon.	34.950	210,149	945 66	3.581	.....	3.581	14 32	.....
Hegins township.	39.300	1,027,453	4,623 53	16.339	.....	16.339	65 35	.....
Hubley township,	19,650	306,089	1,377 40	50,810	.....	50,810	203 24	.....
Kline township,	63.200	536.945	2,416 25	.....	.....	.....	.....	.....
Landingville.	7.550	71.820	323 20	43,328	.....	43.328	173 31	.....
Mahanoy township,	97,150	2,692.187	12.114 85	170	.....	170	68	.....
Mahanoy, West. township,	112,600	1,267,844	5.705 29	18,758	.....	18,758	75 03	.....
Mt. Carbon,	9,950	72.860	327 87	.....	.....	.....	.....	.....

SCHUYLKILL COUNTY—CONTINUED.

NAMES OF ASSESSMENT DISTRICTS.	Value of salaries and emoluments of office, offices, posts of profit, professions, trades and occupations.	Aggregate value of all property taxable for county purposes at the rate of four and one-half mills on the dollar.	Aggregate amount of county tax assessed at the rate of four and one-half mills on dollar.	Amount of money at interest, including mortgages, judgments, bonds, notes, stocks, etc.	Value of stages, omnibuses, hacks, cabs, etc.	Aggregate value of property taxable for state purposes, including money at interest, stages, omnibuses, hacks, cabs, etc.	Aggregate amount of state tax assessed.	Debt of county.
Manheim, South, township,	$11.750	$279.213	$1,256 46	$61.190	.....	$61.190	$244 76	.....
Manheim. North, township,	32.000	538.540	2.423 43	40.346	.....	40.346	161 38	.....
Middleport.	9,450	83.620	376 29	3,850	.....	3.850	15 40	.....
Minersville—East ward,	75,250	604.036	2.718 16	29,181	$850	30.031	120 12	.....
Do. West ward,	51.050	245,840	1,106 28	11,571	175	11,746	46 98	.....
Mahanoy City—1st ward.	179,000	481,510	2,166 80	.....	.....	.....	.....	.....
Do. 2d ward,	76,550	621,660	2.797 47	7.257	450	7.707	30 83	.....
Do. 3d ward.	41,100	468.800	2,109 60	7,992	150	8.142	32 57	.....
Do. 4th ward.	50.500	304,400	1.369 80	4.300	.....	4.300	17 20	.....
Do. 5th ward,	96.800	430.780	1.938 51	9.752	.....	9,752	39 00	.....
Mahantongo township,	12,250	260.660	1,172 97	31.842	.....	31,842	127 37	.....
New Castle township.	30,610	523,510	2,355 79	2,010	.....	2.010	8 04	.....
New Philadelphia,	14.400	192,430	865 93	7,918	.....	7.918	31 67	.....
New Ringgold,	8,800	101.770	457 96	5,950	.....	5,950	23 80	.....
Norwegian township,	19,150	633.263	2,849 68	.....	.....	.....	.....	.....
Norwegian, East. township,	11,500	420.225	1,891 01	450	.....	450	1 80	.....
Orwigsburg,	38.750	463,949	2,087 77	74,164	975	75,139	300 56	.....
Palo Alto.	42.100	285,830	1,286 23	709	.....	709	2 84	.....
Port Carbon.	52,850	484.835	2,181 76	71,444	.....	71.444	285 78	.....
Port Clinton,	17.800	117.428	528 42	7,950	.....	7,950	31 80	.....
Porter township,	101,500	1,359,045	6,115 70	28,749	.....	28,749	114 99	.....
Pine Grove,	36,300	373.645	1,681 40	294,608	.....	294.608	1,178 43	.....
Pine Grove township,	57.400	567.756	2,554 91	40,295	.....	40.295	161 18	.....
Pottsville—North ward.	50,550	357,290	1,607 81	1.200	.....	1.200	4 80	.....
Do. Northwest ward,	94,050	1.013,445	4,560 50	70.721	.....	70,721	282 89	.....
Do. Middle ward,	105,950	1,104,342	4.969 54	177,103	.....	177.103	708 41	.....
Do. South ward,	89,800	1,555.031	6.997 64	430.127	1,200	431.327	1,725 31	.....
Do. Southeast ward.	47.450	859.963	8.869 83	89.116	690	89.806	359 23	.....
Do. Northeast ward,	65.700	970,837	4,368 77	96,035	150	96,185	384 74	.....
Do. Seventh ward,	23.500	329,350	1,482 08	.....	.....	.....	.....	.....
Rahn township,	75,100	1,192.665	5,367 00	.....	.....	.....	.....	.....
Reilly township,	40.350	1,069,059	4,810 77	.....	.....	.....	.....	.....
Rush township,	27,800	368,106	1,656 46	6,975	.....	6,975	27 90	.....
Ryon township,	12,000	156,673	705 03	58,024	.....	58.024	232 00	.....

Schuylkill township,	12,000	749,379	3,372 20	1,964	.....	1,964	7 85	.....
Schuylkill Haven—North ward,	24,200	154,065	693 29	29,951	.....	29,951	119 80	.....
Do. East ward,	39,800	335,520	1,509 84	78,806	350	79,156	316 62	.....
Do. South ward,	27,600	208,695	939 13	20,115	300	20,415	81 66	.....
Do. West ward,	7,900	39,970	179 87	.....	.....	.....	.....	.....
St. Clair—North ward,	31,000	268,695	1,209 12	4,265	150	4,415	17 66	.....
Do. Middle ward,	35,350	213,275	959 75	14,125	50	14,175	56 70	.....
Do. South ward,	35,950	188,120	846 54	9,324	.....	9,324	37 30	.....
Shenandoah—1st ward,	174,750	703,425	3,165 42	.....	400	400	1 60	.....
Do. 2d ward,	76,750	391,475	1,761 64	19,218	100	19,318	77 27	.....
Do. 3d ward,	148,800	657,940	2,960 73	20,402	600	21,002	84 01	.....
Do. 4th ward,	98,750	294,415	1,324 87	.....	10	10	04	.....
Do. 5th ward,	104,400	592,580	2,666 61	3,900	.....	3,900	15 60	.....
Tamaqua—North ward,	49,200	637,720	2,869 74	50,766	.....	50,766	203 06	.....
Do. East ward,	68,550	667,085	3,001 88	114,663	.....	114,663	458 65	.....
Do. South ward,	52,850	596,490	2,684 21	209,813	600	210,413	841 65	.....
Tremont—East ward,	38,300	385,563	1,734 14	15,436	185	15,621	62 49	.....
Do. West ward,	24,100	213,767	961 95	6,100	100	6,200	24 80	.....
Tremont township,	20,050	1,028,230	4,627 03	150	.....	150	60	.....
Union township,	25,100	601,167	2,705 25	50,071	.....	50,071	200 28	.....
Union, East, township,	135,300	519,048	2,335 73	7,093	.....	7,093	28 37	.....
Union, North, township,	19,100	293,883	1,322 47	9,742	.....	9,742	38 97	.....
Walker township,	7,350	322,020	1,449 09	12,115	.....	12,115	48 46	.....
Wayne township,	19,350	471,586	2,122 13	64,174	.....	64,174	256 70	.....
Washington township,	13,350	383,222	1,724 50	25,788	.....	25,788	103 15	.....
West Penn township,	33,850	637,147	2,867 16	94,454	.....	94,454	377 82	.....
Yorkville,	20,800	286,683	1,290 07	18,703	.....	18,703	74 81	.....
Total,	$4,408,835	$48,740,129	$219,330 57	$3,198,592	$9,830	$3,208,422	$12,833 68	$430,900 00

SNYDER COUNTY.

NAMES OF ASSESSMENT DISTRICTS.	Taxables.	Cleared land (acres).	Timber land (acres).	Value of all real estate.	Value of real estate exempt from taxation.	Value of real estate taxable.	Number and value of horses, mares, geldings and mules over the age of four years.		Number and value of neat cattle over the age of four years.	
							No.	Value.	No.	Value.
Adams township	226	7,430	1,834	$215,998	$17,300	$198,698	190	$10,205	180	$2,970
Beaver township	287	5,700	9,891	302,111	9,550	292,561	181	10,260	159	2,329
Beaver, West, township	345	11,150	14,529	257,628	19,100	238,528	244	8,954	244	3,017
Centre township	328	9,830	2,069	251,582	9,640	241,942	241	10,961	264	3,197
Chapman township	334	7,256	704	171,275	4,550	166,725	250	14,082	139	2,272
Franklin township	420	11,391	14,866	420,512	7,100	413,412	280	12,147	291	3,819
Jackson township	250	8,252	829	244,540	1,750	242,790	246	11,025	270	4,050
Middleburg borough	186	221	.....	121,392	.....	121,392	69	2,987	44	792
Middlecreek township	264	6,807	1,298	241,441	2,900	238,541	196	8,178	178	2,564
Monroe township	384	8,465	1,983	415,562	8,440	407,122	313	14,964	326	5,336
Penn township	439	11,083	838	573,489	25,300	548,189	351	19,056	349	5,240
Perry township	385	11,963	1,800	236,309	9,350	226,959	269	17,604	237	4,328
Perry, West, township	275	6,832	4,731	208,624	4,600	204,024	186	11,070	164	2,898
Selinsgrove borough	490	209	.....	267,152	30,545	236,607	107	5,141	81	1,127
Spring township	476	9,401	5,291	314,823	20,400	294,423	284	12,529	254	4,471
Union township	390	7,562	752	178,420	12,600	165,820	255	16,773	184	4,177
Washington township	470	8,767	4,907	502,099	15,475	486,624	304	18,438	281	5,336
Total	5,949	132,319	66,322	$4,922,957	$198,600	$4,724,357	3,966	$204,379	3,645	$57,923

SNYDER COUNTY—CONTINUED.

NAMES OF ASSESSMENT DISTRICTS.	Value of salaries and emoluments of office, offices, posts of profit, professions, trades and occupations.	Aggregate value of all property taxable for county purposes at the rate of four mills on the dollar.	Aggregate amount of county tax assessed at the rate of four mills on the dollar.	Amount of money at interest, including mortgages, judgments, bonds, notes, stocks, etc.	Value of stages, omnibuses, hacks, cabs, etc.	Aggregate value of property taxable for state purposes, including money at interest, stages, omnibuses, hacks, cabs, etc.	Aggregate amount of state tax assessed.	Debt of county.
Adams township,	$10,832	$222,705	$890 82	$22,475 00	.....	$22,475 00	$89 90	.....
Beaver township,	19,450	324,600	1,298 40	55,565 00	.....	55,565 00	222 26	.....
Beaver, West, township,	18,694	269,198	1,076 79	29,925 00	.....	29,925 00	119 70	.....
Centre township,	16,938	273,038	1,092 15	38,840 00	.....	38,840 00	155 36	.....
Chapman township,	18,064	201,143	804 57	24,377 50	.....	24,377 50	97 51	.....
Franklin township,	18,625	448,003	1,792 01	66,135 00	.....	66,135 00	264 54	.....
Jackson township,	9,925	267,790	1,071 16	11,450 00	.....	11,450 00	45 80	.....
Middleburg township,	16,664	141,835	567 34	44,000 00	$95 00	44,095 00	176 38	.....
Middlecreek township,	11,934	261,217	1,044 87	30,627 50	.....	30,627 00	122 51	.....
Monroe township,	20,700	448,122	1,792 49	31,977 50	.....	31,977 50	127 91	.....
Penn township,	21,837	594,322	2,377 29	50,160 00	.....	50,160 00	200 64	.....
Perry township,	17,761	266,652	1,066 61	34,472 50	.....	34,472 50	137 89	.....
Perry, West, township,	9,671	227,663	910 65	10,072 50	.....	10,172 50	40 29	.....
Selinsgrove borough,	41,265	284,140	1,136 56	84,527 50	.....	84,527 50	338 11	.....
Spring township,	23,449	334,872	1,339 49	42,987 50	.....	42,987 50	171 95	.....
Union township,	23,040	209,810	839 24	22,530 00	.....	22,530 00	90 12	.....
Washington township,	27,725	538,123	2,152 49	74,945 00	.....	74,945 00	299 78	.....
Total,	$326,574	$5,313,233	$21,252 93	$675,067 50	$95 00	$675,162 50	$2,700 65	$22,300 00

SOMERSET COUNTY.

NAMES OF ASSESSMENT DISTRICTS.	Taxables.	Cleared land (acres).	Timber land (acres).	Value of all real estate.	Value of real estate exempt from taxation.	Value of real estate taxable.	Number and value of horses, mares, geldings and mules over the age of four years.		Number and value of neat cattle over the age of four years.	
							No.	Value.	No.	Valuo.
Addison township	336	15,200	12.500	$295.708	$14.300	$281,408	341	$13,002	416	$4,198
Allegheny township	236	11.428	17,229	160.928	5,725	155.203	218	10.150	368	4,586
Berlin borough	295	494	48	216 820	51.000	165.820	76	3,980	84	1,136
Brothersvalley township	440	22.810	12.531	646.223	18.075	628.148	461	29.798	771	13,032
Black township	167	7,381	9,424	127,734	3.200	124.534	137	6.965	245	3,469
Conemaugh township	367	13,400	13,411	411,636	14,500	397.136	377	19,455	587	10,749
Confluence borough	132	601	261	74.263	5,000	69,263	60	2.900	41	726
Casselman borough	32	11	.....	12.041	650	11.391	7	285	13	194
Elk Lick township	549	12,201	18.945	632.314	22,200	610.114	421	29.785	479	8,889
Fairhope township	154	1,710	3,386	60.662	2.500	58.162	45	2,200	65	878
Greenville township	158	6,887	8.967	104.597	3,650	100.947	166	9.808	245	3,974
Jefferson township	227	9,243	11,862	239,867	4,200	235,667	207	8,240	368	5.502
Jennertown borough	45	277	106	25.104	3,600	21.504	14	650	19	280
Jenner township	485	20,650	16,782	572.896	17,000	555.896	434	23,290	632	9,803
Larimer township	182	4,930	6,561	94.453	4,300	00.153	135	7,125	205	2.674
Lower Turkeyfoot township	221	7.058	12,141	141,718	6.500	135,218	183	8.192	277	3,910
Lincoln township	232	10,170	4,945	234,161	22,700	211.461	234	11,751	323	4.600
Meyersdale borough	542	235	.....	332.703	59.300	273,403	80	3,585	79	1.185
Middlecreek township	201	7,164	8,820	177,102	6,500	170,602	162	8,245	288	3 930
Milford township	213	13,333	4,888	319,532	6,770	312,762	258	14,388	350	5,268
New Baltimore borough	64	363	185	44,952	21,150	23.802	22	1,180	39	560
New Centreville borough	50	33	.....	47,425	15,600	31,825	16	605	15	215
Northampton township	190	8,100	9,294	116,429	10,800	105,629	166	7,255	268	3,279
Ogle township	72	570	4.199	17,513	1,000	16,513	36	1,575	48	697
Paint township	320	9,469	12.014	204,394	12,300	192,094	274	11.830	425	5.444
Quemahoning township	360	15,018	6,586	436.440	21,000	415.440	276	12,535	412	6.454
Rockwood borough	160	1	.....	92,812	7,000	85.812	32	1.840	30	632
Salisbury township	240	72	.....	102,623	9,500	93,123	51	3,005	54	1,117
Shade township	332	13,572	20,003	260,547	17,300	243.247	295	12.803	483	6,164
Somerset borough	529	232	.....	471.402	130,000	341,402	138	6.848	94	1.692
Somerset township	611	29,043	11,759	696,538	13,575	682,963	546	24,065	937	13,602
Southampton township	134	7,338	7,885	114,763	4,800	109.063	153	8.390	229	3,439
Stonycreek township	516	15.066	20.187	443,637	25,400	418,237	345	21,490	662	11,022
Stoyestown borough	98	241	.....	66,925	8,200	58,725	34	1.870	29	635

Summit township,	545	13,329	12,736	510,627	13,650	496,977	344	18,640	560	9,078
Upper Turkeyfoot township,	279	11,644	10,572	268,548	5,950	262,598	236	9,593	383	5,087
Ursina borough,	89	224	54	56,539	7,500	49,039	54	1,555	36	613
Wellersburg borough,	66	677	78	22,693	2,100	20,593	29	1,840	29	430
Total,	9,869	291,081	278,419	$8,855,269	$598,495	$8,256,774	7,063	$360,773	10,594	$159,143

NAMES OF ASSESSMENT DISTRICTS.	Value of salaries and emoluments of office, offices, posts of profit, professions, trades and occupations.	Aggregate value of all property taxable for county purposes at the rate of five mills on the dollar.	Aggregate amount of county tax assessed at the rate of five mills on the dollar.	Amount of money at interest, including mortgages, judgments, bonds, notes, stocks, etc.	Value of stages, omnibuses, hacks, cabs, etc.	Aggregate value of property taxable for state purposes, including money at interest, stages, omnibuses, hacks, cabs, etc.	Aggregate amount of state tax assessed.	Debt of county.
Addison township,	$7,680	$306,288	$1,531 44	$153,732		$153,732	$614 93	
Allegheny township,	3,065	173,004	865 02	24,632		24,632	98 53	
Berlin borough,	14,050	184,986	924 93	98,860	$385	99,245	396 98	
Brothersvalley township,	11,000	681,978	3,409 89	96,142		96,142	384 57	
Black township,	3,950	138,918	694 59	11,135		11,135	44 54	
Conemaugh township,	7,380	434,720	2,173 60	128,805		128,805	515 22	
Confluence borough,	6,335	79,224	396 12	16,710	215	16,925	67 70	
Casselman borough,	1,000	12,870	64 35	2,100		2,100	8 40	
Elk Lick township,	18,040	666,828	3,334 14	83,030		83,030	332 12	
Fairhope township,	7,184	68,424	342 12	2,345		2,345	9 38	
Greenville township,	4,225	118,954	594 77	25,562		25,562	102 25	
Jefferson township,	3,065	252,474	1,262 37	46,420		46,420	185 68	
Jennertown borough,	1,330	23,824	119 12	10,497		10,497	41 99	
Jenner township,	8,865	597,854	2,989 27	87,785		87,785	351 14	
Larimer township,	6,470	106,422	532 11	22,305		22,305	89 22	
Lower Turkeyfoot township,	5,140	152,460	762 30	14,857		14,857	59 43	
Lincoln township,	4,760	232,572	1,162 86	26,282		26,282	105 13	
Meyersdale borough,	21,165	299,338	1,496 69	74,457	250	74,707	298 83	
Middlecreek township,	4,435	187,212	936 06	38,725		38,725	154 90	
Milford township,	3,950	336,368	1,681 84	53,368		53,368	213 47	
New Baltimore borough,	2,700	28,242	141 21	10,010		10,010	40 04	
New Centreville township,	2,365	35,010	175 05	11,323		11,323	45 29	

SOMERSET COUNTY—CONTINUED.

NAMES OF ASSESSMENT DISTRICTS.	Value of salaries and emoluments of office, offices, posts of profit, professions, trades and occupations.	Aggregate value of all property taxable for county purposes at the rate of five mills on the dollar.	Aggregate amount of county tax assessed at the rate of five mills on the dollar.	Amount of money at interest, including mortgages, judgments, bonds, notes, stocks, etc.	Value of stages, omnibuses, hacks, cabs, etc.	Aggregate value of property taxable for state purposes, including money at interest, stages, omnibuses, hacks, cabs, etc.	Aggregate amount of state tax assessed.	Debt of county.
Northampton township,	$3,515	$119,678	$598 39	$27,760	. . . . .	$27,760	$111 04	. . . . .
Ogle township,	1,655	20,440	102 20	932	. . . . .	932	3 73	. . . . .
Paint township,	6,640	216,008	1,080 04	57,628	. . . . .	57,628	230 51	. . . . .
Quemahoning township,	10,833	445,262	2,226 31	36,138	. . . . .	36,138	144 55	. . . . .
Rockwood borough,	11,600	99,884	499 42	28,232	$125	28,357	113 43	. . . . .
Salisbury borough,	12,135	109,440	547 20	94,388	150	94,538	378 15	. . . . .
Shade township,	7,470	269,684	1,348 42	14,040	. . . . .	14,040	56 16	. . . . .
Somerset borough,	27,480	377,422	1,887 11	299,762	850	300,612	1,202 45	. . . . .
Somerset township,	15,304	735,934	3,679 67	117,122	. . . . .	117,122	468 51	. . . . .
Southampton township,	2,380	124,172	620 86	13,290	. . . . .	13,290	53 16	. . . . .
Stonycreek township,	12,211	462,960	2,314 80	91,205	. . . . .	91,205	364 82	. . . . .
Stoyestown borough,	1,350	62,580	312 90	20,627	. . . . .	20,627	82 51	. . . . .
Summit township,	17,595	542,290	2,711 45	129,195	. . . . .	129,195	516 78	. . . . .
Upper Turkeyfoot township,	10,370	287,648	1,438 24	25,267	. . . . .	25,267	101 07	. . . . .
Ursina borough,	3,645	54,852	274 26	8,120	. . . . .	8,120	32 48	. . . . .
Wellersburg borough,	2,025	24,888	124 44	4,725	. . . . .	4,725	18 90	. . . . .
Total,	$294 422	$9,071,112	$45,355 56	$2,007,513	$1,975	$2,009,488	$8,037 99	$13,500 00

SULLIVAN COUNTY.

Names of Assessment Districts.	Taxables.	Cleared land (acres).	Timber land (acres).	Value of all real estate.	Value of real estate exempt from taxation.	Value of real estate taxable.	Number and value of horses, mares, geldings and mules over the age of four years.		Number and value of neat cattle over the age of four years.	
							No.	Value.	No.	Value.
Cherry township,	653	26,090	7,313	$184,025	$6,000	$178,025	467	$18,680	724	$7,240
Colly township,	414	8,522	25,316	145,060	2,500	142,560	221	8,840	154	1,540
Dushore borough,	194	*415	.....	75,246	10,000	65,246	100	4,000	64	640
Davidson township,	386	12,369	37,028	214,872	7,000	207,872	179	7,160	321	3,210
Elkland township,	264	20,350	3,295	94,125	2,500	91,625	274	10,960	431	4,310
Forks township,	188	14,717	11,268	104,764	5,000	99,764	182	7,280	426	4,260
Fox township,	169	13,160	11,001	78,565	1,500	77,065	145	5,800	174	1,740
Forksville borough,	51	*1,349	.....	22,400	3,000	19,400	39	1,560	20	200
Hills Grove township,	215	8,414	9,144	80,466	3,400	77,066	153	6,120	94	940
La Porte township,	116	6,986	24,396	110,500	2,000	108,500	89	3,560	130	1,300
La Porte borough,	113	*570	.....	56,400	14,000	42,400	67	2,680	33	330
Shrewsbury township,	117	*8,503	19,075	136,400	5,000	131,400	117	4,680	198	1,980
Total,	2,880	121,445	147,836	$1,302,823	$61,900	$1,240,923	2,033	$81,320	2,769	$27,690

* Lots.

SULLIVAN COUNTY—CONTINUED.

NAMES OF ASSESSMENT DISTRICTS.	Value of salaries and emoluments of office, offices, posts of profit, professions, trades and occupations.	Aggregate value of all property taxable for county purposes at the rate of ten mills on the dollar.	Aggregate amount of county tax assessed at the rate of ten mills on the dollar.	Amount of money at interest, including mortgages, judgments, bonds, notes, stocks, etc.	Value of stages, omnibuses, hacks, cabs, etc.	Aggregate value of property taxable for state purposes, including money at interest, stages, omnibuses, hacks, cabs, etc.	Aggregate amount of state tax assessed.	Debt of county.
Cherry township,	$8,000	$211,945	$2,119 45	$25,900	.....	$25,900	$103 60	.....
Colly township,	3,200	156,140	1,561 40	21,297	.....	21,297	85 19	.....
Dushore borough,	8,500	78,386	783 86	48,725	$285	49,010	196 04	.....
Davidson township,	2,500	220,742	2,207 42	22,407	.....	22,407	89 63	.....
Elkland township,	1,400	108,295	1,082 95	15,642	.....	15,642	62 57	.....
Forks township,	1,000	112,304	1,123 04	24,375	.....	24,375	97 50	.....
Fox township,	1,450	86,055	860 55	4,925	.....	4,925	19 70	.....
Forksville township,	1,700	22,860	228 60	16,587	.....	16,587	66 35	.....
Hills Grove township,	4,500	88,626	886 26	23,002	.....	23,002	92 01	.....
La Porte township,	1,800	115,160	1,151 60	3,167	.....	3,167	12 66	.....
La Porte borough,	2,000	47,410	474 10	14,175	.....	14,175	56 70	.....
Shrewsbury township,	800	138,860	1,388 60	3,025	.....	3,025	12 10	.....
Total,	$36,850	$1,386,783	$13,867 83	$223,227	$285	$223,512	$894 05	.....

SUSQUEHANNA COUNTY.

Names of Assessment Districts.	Taxables.	Cleared land (acres).	Timber land (acres).	Value of all real estate.	Value of real estate exempt from taxation.	Value of real estate taxable.	Number and value of horses, mares, geldings and mules over the age of four years.		Number and value of neat cattle over the age of four years.	
							No.	Value.	No	Value.
Apolacon	161	6,611	5,947	$56,188	$2,800	$53,388	67	$1,725	356	$3,600
Ararat	220	5,439	5,397	51,722	5,375	46,347	130	3,200	391	4,425
Auburn	534	22,749	5,838	211,414	13,700	197,714	425	10,605	1,000	9,990
Bridgewater	502	18,693	5,843	223,151	8,500	214,651	419	10,510	1,376	13,770
Brooklyn	293	11,157	3,485	123,121	3,800	119,321	280	7,220	911	9,240
Choconut	108	8,028	3,498	55,416	.....	55,416	90	2,200	291	2,950
Clifford	360	15,812	6,115	143,965	6,900	137,065	270	6,810	800	8,070
Dimock	334	12,895	4,176	119,081	2,325	116,756	222	5,145	712	7,180
Dundaff	32	679	.....	15,035	400	14,635	31	775	37	370
Forest Lake	304	12,052	5,033	94,300	.....	94,300	237	5,958	848	8,510
Forest City	722	422	.....	94,262	.....	94,262	118	2,925	36	360
Franklin	196	10,394	3,807	100,187	3,700	96,487	197	4,810	463	4,715
Friendsville	40	975	.....	15,599	.....	15,599	27	687	53	530
Gibson	325	14,927	3,657	175,219	21,300	153,919	276	6,685	1,030	10,255
Great Bend township	362	8,860	10,285	103,353	3,250	100,103	173	4,260	463	4,690
Great Bend borough	282	.....	.....	64,850	10,300	54,550	57	1,560	22	220
Hallstead	368	19	.....	48,972	1,800	47,172	48	1,215	35	350
Harford	415	13,761	4,996	142,523	9,850	132,673	286	7,175	1,072	10,720
Harmony	316	4,726	9,681	69,074	3,575	65,499	158	3,910	281	3,235
Herrick	189	8,378	5,976	79,526	6,000	73,526	180	4,450	534	5,840
Hopbottom	110	456	16	25,995	5,500	20,495	50	1,210	47	445
Jackson	292	12,289	3,345	120,747	12,000	108,747	221	5,475	898	9,020
Jessup	200	9,052	2,570	76,872	5,300	71,572	94	2,250	453	4,540
Lanesboro	283	800	1,464	59,879	9,300	50,579	104	1,595	103	1,050
Lathrop	256	8,965	2,667	62,498	800	61,698	181	4,130	577	5,790
Lenox	454	15,550	8,728	124,613	3,000	121,613	372	9,295	1,214	12,235
Liberty	291	10,190	7,448	85,888	2,400	83,488	166	4,141	600	6,000
Little Meadows	80	994	274	17,257	.....	17,257	42	1,063	68	660
Middletown	206	9,945	5,755	71,745	3,200	68,545	179	4,425	596	5,990
Montrose	550	480	16	236,610	39,100	197,510	150	3,855	61	670
New Milford township	403	16,520	10,213	173,972	2,000	171,972	299	7,522	1,192	11,950
New Milford borough	251	.....	.....	97,227	8,300	88,927	90	2,190	88	880
Oakland township	143	4,044	5,922	41,491	400	41,091	121	3,175	254	2,600
Oakland borough	232	.....	200	30,464	2,400	28,064	32	800	17	170

SUSQUEHANNA COUNTY—CONTINUED.

NAMES OF ASSESSMENT DISTRICTS.	Taxables.	Cleared land (acres).	Timber land (acres).	Value of all real estate.	Value of real estate exempt from taxation.	Value of real estate taxable.	Number and value of horses, mares, geldings and mules over the age of four years.		Number and value of neat cattle over the age of four years.	
							No.	Value.	No.	Value.
Rush,	405	14,579	6,883	$108,968	$5,024	$103,944	325	$8,300	822	$8,250
Silver Lake,	211	13,304	6,328	94,141	3,020	91,121	215	5,375	500	5,120
Springville,	379	14,768	3,494	127,210	1,400	125,810	248	5,965	905	9,535
Susquehanna borough,	1,033	.....	.....	242,492	81,365	161,127	102	2,550	24	255
Thomson,	175	6,037	5,547	44,736	700	44,036	136	3 369	511	5,160
Thomson borough,	90	389	213	17,060	4,000	13,060	34	865	58	600
Uniondale,	100	1,672	568	27,180	2,150	25,030	65	1,625	125	1,250
Total,	12,207	316,611	155,385	$3,874,003	$294,934	$3,579,069	6,917	$171,000	19,824	$201,190

SUSQUEHANNA COUNTY—CONTINUED.

NAMES OF ASSESSMENT DISTRICTS.	Value of salaries and emoluments of office, offices, posts of profit, professions, trades and occupations.	Aggregate value of all property taxable for county purposes at the rate of ten mills on the dollar.	Aggregate amount of county tax assessed at the rate of ten mills on the dollar.	Amount of money at interest, including mortgages, judgments bonds, notes, stocks, etc.	Value of stages, omnibuses, hacks, cabs, etc.	Aggregate value of property taxable for state purposes, including money at interest, stages, omnibuses, hacks, cabs, etc.	Aggregate amount of state tax assessed.	Debt of county.
Apolacon	$1,200	$59,913	$599 13	$5,831	.....	$5,831	$23 32	.....
Ararat	1,175	55,147	551 47	13,362	.....	13,362	53 45	.....
Auburn	275	218,584	2,185 84	37,245	.....	37,245	148 97	.....
Bridgewater	850	239,781	2,397 81	37,852	.....	37,852	151 42	.....
Brooklyn	950	136,731	1,367 31	92,646	$100	92,746	370 98	.....
Choconut	250	60,816	608 16	1,438	.....	1,438	5 75	.....
Clifford	400	152,345	1,523 45	38,921	.....	38,921	155 69	.....
Dimock	325	129,406	1,294 06	73,361	.....	73,361	293 44	.....
Dundaff	425	16,205	162 05	37,116	.....	37,116	148 47	.....
Forest Lake	300	109,068	1,090 68	34,200	.....	34,200	136 81	.....
Forest City	11,095	108,642	1,086 42	19,681	.....	19,681	78 72	.....
Franklin	175	106,187	1,061 87	23,860	.....	23,860	95 44	.....
Friendsville	.....	16,816	168 16	6,703	.....	6,703	26 81	.....
Gibson	275	171,134	1,711 34	76,103	.....	76,103	304 41	.....
Great Bend township	2,095	111,148	1,111 48	12,158	.....	12,158	48 64	.....
Great Bend borough	4,125	60,455	604 55	52,554	125	52,679	210 71	.....
Hallstead	3,895	52,632	526 32	11,800	.....	11,800	47 20	.....
Harford	1,025	151,593	1,515 93	47,953	.....	47,953	191 81	.....
Harmony	3,720	76,364	763 64	16,451	.....	16,451	65 81	.....
Herrick	500	84,316	843 16	14,526	.....	14,526	58 10	.....
Hopbottom	1,150	23,300	233 00	37,046	.....	37,046	148 18	.....
Jackson	375	123,617	1,236 17	8,876	.....	8,876	35 50	.....
Jessup	.....	78,362	783 62	20,353	.....	20,353	81 42	.....
Lanesboro	3,090	56,314	563 14	84,607	.....	84,607	338 45	.....
Lathrop	350	71,968	719 68	16,532	.....	16,532	66 12	.....
Lenox	300	143,443	1,434 43	40,609	.....	40,609	162 43	.....
Liberty	325	93,954	939 54	14,662	.....	14,662	58 64	.....
Little Meadows	185	19,165	191 65	17,205	.....	17,205	68 81	.....
Middletown	375	79,335	793 35	15,884	.....	15,884	63 54	.....
Montrose	7,790	209,825	2,098 25	391,367	630	391,997	1,568 00	.....
New Milford township	.....	191,444	1,914 44	29,322	.....	29,322	117 29	.....
New Milford borough	1,950	93,947	939 47	103,154	.....	103,154	412 61	.....
Oakland township	575	47,441	474 41	6,103	.....	6,103	24 41	.....
Oakland borough	2,490	31,524	315 24	4,525	.....	4,525	18 10	.....

SUSQUEHANNA COUNTY—CONTINUED.

NAMES OF ASSESSMENT DISTRICTS.	Value of salaries and emoluments of office, offices, posts of profit, professions, trades and occupations.	Aggregate value of all property taxable for county purposes at the rate of ten mills on the dollar.	Aggregate amount of county tax assessed at the rate of ten mills on the dollar.	Amount of money at interest, including mortgages, judgments, bonds, notes, stocks, etc,	Value of stages, omnibuses, hacks, cabs, etc.	Aggregate value of property taxable for state purposes, including money at interest, stages, omnibuses, hacks, cabs, etc.	Aggregate amount of state tax assessed.	Debt of county.
Rush,	$450	$120,944	$1,209 44	$24,621	$25	$24,646	$98 57	.....
Silver Lake,	.....	101,616	1,016 16	32,394	.....	32,394	129 58	.....
Springville,	400	141,710	1,417 10	45,154	.....	45,154	180 61	.....
Susquehanna borough,	12,550	176,482	1,764 82	133,004	405	133,409	533 66	.....
Thomson township,	150	52,715	527 15	7,279	.....	7,279	29 11	.....
Thomson borough,	300	14,825	148 25	45,356	.....	45,356	181 42	.....
Uniondale,	595	28,500	285 00	21,211	.....	21,211	84 84	.....
Total,	$66,455	$4,017,714	$40,177 14	$1,753,025	$1,285	$1,754,310	$7,017 24	.....

TIOGA COUNTY.

Names of Assessment Districts.	Taxables	Cleared land (acres).	Timber land (acres).	Value of all real estate.	Value of real estate exempt from taxation.	Value of real estate taxable.	Number and value of horses, mares, geldings and mules over the age of four years.		Number and value of neat cattle over the age of four years.	
							No.	Value.	No.	Value.
Bloss,	603	606	13,745	$381,401	$3,775	$377,626	175	$10,500	192	$1,920
Blossburg,	909	1,497	942	540,476	131,500	408,976	201	10,875	110	1,100
Brookfield,	305	12,872	5,625	329,691	7,500	322,191	258	14,216	752	7,995
Charlestown,	653	23,025	8,064	862,166	141,000	721,166	642	34,550	1,100	12,330
Chatham,	441	12,874	7,560	400,993	6,875	394,118	329	16,980	620	6,680
Clymer,	407	11,853	8,682	389,872	35,000	354,872	315	13,840	500	5,330
Covington township,	380	20,251	1,811	493,496	74,000	419,496	262	15,800	492	5,190
Covington borough,	153	691	8	93,434	7,100	86,334	69	3,790	32	320
Deerfield,	322	11,521	5,478	526,230	79,600	446,630	279	14,400	606	6,350
Delmar,	1,020	39,568	10,337	1,027,520	205,950	821,570	663	34,400	1,334	14,245
Duncan,	521	3,382	8,379	393,950	100,650	293,300	152	8,366	204	2,400
Elk,	174	1,360	41,949	367,014	4,000	363,014	124	7,480	71	1,320
Elkland,	350	1,802	367	260,046	15,000	245,046	126	6,358	135	1,410
Fall Brook,	214	1,449	3,766	61,158	4,000	57,158	68	3,100	53	530
Farmington,	295	16,427	2,181	393,540	7,100	386,440	302	15,460	408	4,420
Gaines,	370	2,854	28,913	374,152	69,100	305,052	233	14,800	184	2,230
Hamilton,	540	1,939	8,395	182,571	7,300	175,271	160	8,660	159	1,700
Jackson,	601	18,699	4,988	660,024	107,500	552,524	421	20,535	940	10,250
Knoxville,	269	210	20	172,131	10,000	162,131	78	3,505	40	430
Lawrence,	360	8,762	9,969	505,060	212,500	292,560	274	13,400	402	4,420
Lawrenceville,	186	117	44	136,670	12,200	124,470	39	1,980	32	320
Liberty,	528	23,012	12,365	546,917	12,500	534,417	436	22,700	615	6,350
Mainesburg,	117	1,047	141	88,349	12,300	76,049	51	2,320	80	825
Mansfield,	551	571	49	612,062	281,000	331,062	160	7,690	99	990
Middlebury,	524	18,000	9,531	555,128	113,900	441,228	378	19,690	676	7,560
Morris,	452	4,444	36,664	395,315	28,000	367,315	272	15,700	288	3,165
Nelson,	201	3,463	1,405	206,868	71,100	135,768	112	5,500	170	1,780
Osceola,	282	3,808	3,923	299,522	61,250	238,272	160	8,300	241	2,570
Richmond,	563	21,040	7,294	707,269	26,350	680,919	440	26,900	1,319	14,720
Roseville,	88	268	96	39,886	4,600	35,286	39	2,000	42	420
Rutland,	287	13,817	6,460	394,416	7,000	387,416	257	13,390	934	9,780
Shippen,	246	9,937	18,308	337,100	110,000	227,100	158	7,336	223	2,760
Sullivan,	396	18,977	4,773	625,636	8,600	617,036	388	20,320	993	10,780
Tioga township,	479	13,913	9,905	561,270	155,100	406,170	224	12,770	321	3,530

TIOGA COUNTY—CONTINUED.

NAMES OF ASSESSMENT DISTRICTS.	Taxables.	Cleared land (acres).	Timber land (acres).	Value of all real estate.	Value of real estate exempt from taxation.	Value of real estate taxable.	Number and value of horses, mares, geldings and mules over the age of four years.		Number and value of neat cattle over the age of four years.	
							No.	Value.	No.	Value.
Tioga borough	257	182	.....	$197,270	$18,700	$178,570	64	$3,751	47	$470
Union	518	22,518	4,915	382,984	10,000	372,984	378	18,720	764	7,790
Ward	138	12,216	5,015	144,860	3,500	141,360	113	5,000	183	1,830
Wellsboro—1st ward	469	877	235	505,220	78,600	426,620	155	8,066	87	870
Do. 2d ward	525	981	334	611,176	62,200	548,976	138	8,200	115	1,150
Westfield township	565	7,781	6,115	487,285	142,600	344,685	295	15,900	502	5,660
Westfield borough	427	634	.....	257,632	12,200	245,432	141	7,169	62	620
Total	16,686	369,245	298,751	$16,507,760	$2,461,150	$14,046,610	9,529	$504,417	16,127	$174,510

TIOGA COUNTY—CONTINUED.

NAMES OF ASSESSMENT DISTRICTS.	Value of salaries and emoluments of office, offices, posts of profit, professions, trades, and occupations.	Aggregate value of all property taxable for county purposes at the rate of five mills on the dollar.	Aggregate amount of county tax assessed at the rate of five mills on the dollar.	Amount of money at interest, including mortgages, judgments, bonds, notes, stocks, etc.	Value of stages, omnibuses, hacks, cabs, etc.	Aggregate value of property taxable for state purposes, including money at interest, stages, omnibuses, hacks, cabs, etc.	Aggregate amount of state tax assessed.	Debt of county.
Bloss,	$39,250	$429,296	$2,146 48	$12,775	.....	$12,775	$51 10	.....
Blossburg,	47,225	468,176	2,340 88	39,252	.....	39,252	157 01	.....
Brookfield,	6,700	351,102	1,755 51	24,275	.....	24,275	97 10	.....
Charleston,	9,400	777,446	3,887 23	46,385	.....	46,385	185 54	.....
Chatham,	6,400	424,178	2,120 89	21,945	.....	21,945	87 78	.....
Clymer,	10,670	384,712	1,923 56	25,592	.....	25,592	102 37	.....
Covington township,	5,350	445,836	2,229 18	34,442	.....	34,442	137 77	.....
Covington borough,	7,400	97,844	489 22	22,795	.....	22,795	91 18	.....
Deerfield,	4,400	471,780	2,358 90	17,275	.....	17,275	69 10	.....
Delmar,	21,175	891,390	4,456 95	89,590	.....	89,590	358 36	.....
Duncan,	32,700	336,766	1,683 83	6,520	$225	6,745	26 98	.....
Elk,	9,450	381,264	1,906 32	1,415	.....	1,415	5 66	.....
Elkland,	23,800	276,614	1,383 07	243,875	.....	243,875	975 50	.....
Fall Brook,	13,600	74,388	371 94	1,200	.....	1,200	4 80	.....
Farmington,	3,700	410,020	2,050 10	30,540	.....	30,540	122 16	.....
Gaines,	16,100	338,182	1,690 91	22,855	.....	22,855	91 42	.....
Hamilton,	35,425	221,056	1,105 28	30,442	.....	30,442	121 77	.....
Jackson,	11,175	594,484	2,972 42	13,870	.....	13,870	55 48	.....
Knoxville,	16,000	182,066	910 33	78,207	.....	78,207	312 83	.....
Lawrence,	9,100	319,480	1,597 40	14,142	.....	14,142	56 57	.....
Lawrenceville,	8,700	135,470	677 35	18,180	.....	18,180	72 72	.....
Liberty,	14,275	577,742	2,888 71	62,870	.....	62,870	251 48	.....
Mainesburg,	3,900	83,094	415 47	11,025	.....	11,025	44 10	.....
Mansfield,	25,400	365,142	1,825 71	435,232	760	435,992	1,743 97	.....
Middlebury,	16,050	484,528	2,422 64	32,085	.....	32,085	128 34	.....
Morris,	18,350	404,530	2,022 65	74,977	600	75,577	302 31	.....
Nelson,	7,050	150,098	750 49	51,627	.....	51,627	206 51	.....
Osceola,	13,800	262,942	1,314 71	94,362	.....	94,362	377 45	.....
Richmond,	6,925	729,464	3,647 32	31,552	.....	31,552	126 21	.....
Roseville,	4,100	41,806	209 03	9,870	.....	9,870	39 48	.....
Rutland,	3,200	413,786	2,068 93	24,437	.....	24,437	97 75	.....
Shippen,	4,900	242,096	1,210 48	10,570	.....	10,570	42 28	.....
Sullivan,	5,850	653,986	3,269 93	30,490	.....	30,490	121 96	.....
Tioga township,	11,950	434,420	2,172 10	9,630	.....	9,630	38 52	.....

TIOGA COUNTY—CONTINUED.

NAMES OF ASSESSMENT DISTRICTS.	Value of salaries and emoluments of office, offices, posts of profit, professions, trades and occupations.	Aggregate value of all property taxable for county purposes at the rate of five mills on the dollar.	Aggregate amount of county tax assessed at the rate of five mills on the dollar.	Amount of money at interest, including mortgages, judgments, bonds, notes, stocks, etc.	Value of stages, omnibuses, hacks, cabs, etc.	Aggregate value of property taxable for state purposes, including money at interest, stages, omnibuses, hacks, cabs, etc.	Aggregate amount of state tax assessed.	Debt of county.
Tioga borough,	$14,175	$196,966	$984 83	$42,805	$400	$43,205	$172 82	.....
Union,	11,000	410,494	2,052 47	77,840	.....	77,840	311 36	.....
Ward,	1,450	149,640	748 20	1,927	.....	1,927	7 71	.....
Wellsboro—1st ward,	29,800	465,356	2,326 78	194,125	.....	194,125	776 50	.....
Do. 2d ward,	27,250	585,576	2,927 88	669,590	1,350	670,940	2,683 76	.....
Westfield township,	12,275	378,520	1,892 60	13,325	.....	13,325	53 30	.....
Westfield borough,	21,325	274,546	1,372 73	31,397	300	31,697	126 79	.....
Total,	$590,745	$15,316,282	$76,581 41	$2,705,308	$3,635	$2,708,943	$10,835 80	$100,600 00

UNION COUNTY.

Names of Assessment Districts.	Taxables.	Cleared land (acres).	Timber land (acres).	Value of all real estate.	Value of real estate exempt from taxation.	Value of real estate taxable.	Number and value of horses, mares, geldings and mules over the age of four years.		Number and value of neat cattle over the age of four years.	
							No.	Value.	No.	Value.
Buffalo township,	666	14,937	1,715	$594,917	$8,320	$586,597	566	$17,210	667	$6,632
East Buffalo township,	402	7,630	1,608	364,103	5,000	359,103	321	9,152	418	4,137
West Buffalo township,	490	10,596	9,344	247,421	2,425	244,996	351	9,962	446	5,118
Gregg township,	374	5,699	1,972	193,220	7,600	185,620	254	9,030	281	3,020
Hartley township,	666	16,572	35,140	269,923	5,410	264,513	355	8,005	322	1,960
Hartleton borough,	107	501	.....	37,532	4,000	33,532	49	1,514	61	610
Kelly township,	376	10,087	.....	416,448	4,300	412,188	435	10,545	504	6,216
Lewis township,	424	6,729	11,977	238,904	3,000	235,904	236	7,456	296	2,942
Lewisburg—North ward,	482	39	.....	252,491	18,400	234,091	68	2,125	9	74
Do. South ward,	454	.....	.....	368,030	132,600	235,430	61	2,365	9	200
Do. West ward,	301	.....	13	117,894	10,000	107,894	39	808	12	82
Limestone township,	320	10,425	1,140	294,610	2,500	292,110	349	10,020	396	3,372
Mifflinburg—East ward,	314	273	.....	109,156	8,000	101,156	52	1,642	14	110
Do. West ward,	289	352	.....	101,084	8,500	92,584	83	2,084	31	242
New Berlin borough,	218	103	.....	103,723	39,200	64,523	75	1,775	46	450
Union township,	248	5,579	684	171,581	9,300	162,281	158	4,470	189	2,471
White Deer township,	719	11,915	15,482	288,410	6,000	282,410	431	11,986	511	5,324
Total,	6,850	101,437	79,075	$4,169,487	$274,555	$3,894,932	3,883	$110,149	4,212	$42,960

UNION COUNTY—CONTINUED.

NAMES OF ASSESSMENT DISTRICTS.	Value of salaries and emoluments of office, offices, posts of profit, professions, trades and occupations.	Aggregate value of all property taxable for county purposes at the rate of five mills on the dollar.	Aggregate amount of county tax assessed at the rate of five mills on the dollar.	Aggregate amount of money at interest, including mortgages, judgments, bonds, notes, stocks, etc.	Value of stages, omnibuses, hacks, cabs, etc.	Aggregate value of property taxable for state purposes including money at interest, stages, omnibuses, hacks, cabs, etc.	Aggregate amount of state tax assessed.	Debt of county.
Buffalo township,	$25,725	$636,164	$3,180 82	$137,050	.....	$137,050	$548 20	.....
East Buffalo township,	16,200	388,592	1,942 96	51,915	$150	52,065	208 26	.....
West Buffalo township,	11,700	271,776	1,358 88	40,460	.....	40,460	161 84	.....
Gregg township,	22,600	220,270	1,101 35	50,328	.....	50,328	201 31	.....
Hartley township,	29,800	304,278	1,521 39	33,403	.....	33,403	133 61	.....
Hartleton borough,	8,200	43,856	219 28	14,080	.....	14,080	56 32	.....
Kelly township,	16,275	445,224	2,226 12	61,532	.....	61,532	246 13	.....
Lewis township,	18,250	264,552	1,322 76	26,155	.....	26,155	104 62	.....
Lewisburg—North ward,	48,200	284,490	1,422 45	86,900	845	87,745	350 98	.....
Do. South ward,	47,400	285,395	1,426 98	323,152	.....	323,152	1,292 61	.....
Do. West ward,	27,600	136,384	681 92	34,630	.....	34,630	138 52	.....
Limestone township,	7,000	312,502	1,562 51	35,412	.....	35,412	141 65	.....
Mifflinburg—East ward,	31,800	134,708	673 54	114,977	200	115,177	460 71	.....
Do. West ward,	29,350	124,260	621 30	154,862	80	154,942	619 77	.....
New Berlin borough,	19,350	86,098	430 49	59,252	100	59,352	237 41	.....
Union township,	14,750	183,972	919 86	25,770	.....	25,770	103 08	.....
White Deer township,	35,600	335,320	1,676 60	59,480	.....	59,480	237 92	.....
Total,	$409,800	$4,457,841	$22,289 21	$1,309,358	$1,375	$1,310,733	$5,242 94	$15,000 00

VENANGO COUNTY.

Names of Assessment Districts.	Taxables.	Cleared land (acres).	Timber land (acres).	Value of all real estate.	Value of real estate exempt from taxation.	Value of real estate taxable.	Number and value of horses, mares, geldings and mules over the age of four years.		Number and value of neat cattle over the age of four years.	
							No.	Value.	No.	Value.
Allegheny township,	108	6,897	7,133	$251,371	$2,450	$248,921	118	$6,445	159	$2,355
Cherrytree township,	382	13,479	8,182	431,375	8,400	422,975	369	16,695	498	6,870
Cornplanter township,	641	5,824	14,790	764,966	290,360	474,606	317	15,785	395	4,868
Cranberry township,	683	13,288	23,686	2,148,105	1,350,040	798,065	491	19,650	638	7,650
Canal township,	270	9,490	4,635	300,905	10,950	289,955	286	12,360	366	4,955
Clinton township,	235	8,526	8,305	349,960	6,000	343,960	210	9,795	306	4,880
Clintonville borough,	70	453	201	72,480	4,000	68,480	50	2,585	36	630
Cooperstown borough,	83	307	.....	64,745	4,700	60,045	40	1,690	36	540
Emlenton borough,	355	110	26	234,800	26,800	208,000	90	4,835	41	579
Franklin—1st ward,	707	171	.....	914,990	439,635	475,355	139	7,205	97	1,440
Do. 2d ward,	868	46	.....	943,390	77,700	865,690	204	9,550	43	645
Do. 3d ward,	262	193	212	230,085	62,300	167,785	50	1,970	52	840
French Creek township,	219	10,633	6,645	344,295	8,400	335,895	249	10,195	334	4,145
Irwin township,	448	14,572	5,108	480,380	21,200	459,180	346	14,985	477	7,265
Jackson township,	224	9,192	5,032	275,200	5,800	269,400	272	11,295	323	4,265
Mineral township,	174	5,689	5,044	258,900	8,820	250,080	167	8,475	201	3,015
Oakland township,	335	11,894	5,563	392,860	6,600	386,260	355	14,945	403	5,405
Oil City—1st ward,	708	55	.....	395,412	44,000	351,412	29	1,450	25	360
Do. 2d ward,	791	.....	.....	770,735	44,225	726,510	67	3,400	12	180
Do. 3d ward,	299	.....	.....	168,170	28,600	139,570	60	2,950	29	435
Do. 4th ward,	516	.....	.....	437,105	31,300	405,805	63	3,085	40	600
Do. 5th ward,	411	.....	.....	194,950	13,000	181,950	94	4,070	22	365
Do. 6th ward,	302	.....	.....	86,915	1,500	85,415	19	680	21	315
Oil Creek township,	187	6,651	7,147	421,774	87,284	334,490	188	10,670	212	3,270
Pine Grove township,	170	8,805	6,512	389,969	92,792	297,177	296	13,360	359	5,000
President township,	111	2,013	5,767	310,121	175,384	134,737	87	4,965	104	1,610
Plum township,	371	10,117	4,102	304,003	4,625	299,378	326	12,695	354	4,800
Pleasantville borough,	247	476	.....	204,758	37,400	167,358	110	5,691	48	597
Polk borough,	55	1,026	394	64,575	22,000	42,575	34	1,410	44	505
Rockland township,	500	10,882	12,802	944,193	430,892	513,301	362	14,785	467	6,100
Richland township,	344	8,955	4,389	347,755	6,570	341,185	251	9,300	357	4,750
Sugar Creek township,	627	8,974	11,662	1,503,374	548,244	955,130	432	19,915	449	6,250
Sandy Creek township,	190	4,482	6,284	217,195	5,700	211,495	155	6,760	210	2,950
Scrubgrass township,	290	10,538	5,042	327,685	16,100	311,585	255	12,040	358	4,565

VENANGO COUNTY—CONTINUED.

NAMES OF ASSESSMENT DISTRICTS.	Taxables.	Cleared land (acres).	Timber land (acres).	Value of all real estate.	Value of real estate exempt from taxation.	Value of real estate taxable.	Number and value of horses, mares, geldings and mules over the age of four years.		Number and value of neat cattle over the age of four years	
							No.	Value.	No.	Value.
Siverly borough.	206	710	. . . . .	$206,285	$5,350	$200,935	32	$1,315	65	$980
Sunville borough, ...	32	631	266	34,320	5,000	29,320	27	1,155	29	370
Utica borough, ...	102	804	95	62,685	9,200	53,485	40	1,965	45	665
Victory township, ...	86	2,775	7,072	120,860	4,000	116,860	78	3,340	96	1,315
Total, ...	12,609	188,658	166,096	$15,971,646	$3,947,321	$12,024,325	6,758	$303,461	7,751	$106,329

VENANGO COUNTY—CONTINUED.

NAMES OF ASSESSMENT DISTRICTS.	Value of salaries and emoluments of office, offices, posts of profit, professions, trades and occupations.	Aggregate value of all property taxable for county purposes at the rate of five mills on the dollar.	Aggregate amount of county tax assessed at the rate of five mills on the dollar.	Amount of money at interest, including mortgages, judgments, bonds, notes, stocks, etc.	Value of stages, omnibuses, hacks, cabs, etc.	Aggregate value of property taxable for state purposes, including money at interest, stages, omnibuses, hacks, cabs, etc.	Aggregate amount of state tax assessed.	Debt of county.
Allegheny township,	$1,825	$259,546	$1,297 73	$17,617	. . . . .	$17,617	$70 47	. . . . .
Cherrytree townsbip.	4,890	451,430	2,257 15	32,074	. . . . .	32,074	128 30	. . . . .
Cornplanter township,	27,765	523,024	2,615 12	47,109	. . . . .	47,109	188 43	. . . . .
Cranberry township,	23,335	848,700	4,243 50	69,056	. . . . .	69,056	276 22	. . . . .
Canal township,	1,625	308,895	1,544 48	24,678	. . . . .	24,678	98 72	. . . . .
Clinton township.	7,550	366,185	1,830 92	46,631	. . . . .	46,631	186 52	. . . . .
Clintonville borough.	5,010	76,705	383 53	40,142	$250	40,392	161 57	. . . . .
Cooperstown borough.	6,950	69,225	346 12	94,837	200	95,037	380 15	. . . . .
Emlenton borough,	19,450	232,864	1,164 32	78,878	850	79,728	318 91	. . . . .
Franklin—1st ward.	46,180	530,180	2,650 90	271,733	. . . . .	271,733	1,086 93	. . . . .
Do. 2d ward,	45,850	921,735	4,608 68	556,521	1,900	558,421	2,233 69	. . . . .
Do. 3d ward,	9,940	180,535	902 67	8,284	. . . . .	8,284	33 13	. . . . .
French Creek township.	2,605	352,840	1,764 20	8,036	. . . . .	8,036	32 14	. . . . .
Irwin township.	4,520	485,950	2,429 75	31,743	. . . . .	31,743	126 98	. . . . .
Jackson township,	2,075	287,035	1,435 18	21,021	. . . . .	21,021	84 08	. . . . .
Mineral township,	3,575	265,145	1,325 73	11,658	. . . . .	11,658	46 63	. . . . .
Oakland township,	7,485	414,095	2,070 48	37,217	10	37,227	148 91	. . . . .
Oil City—1st ward,	41,100	394,322	1,971 60	137,217	. . . . .	137,217	548 86	. . . . .
Do. 2d ward.	41,430	771,520	3,857 60	199,838	. . . . .	199,838	799 35	. . . . .
Do. 3d ward.	16,955	159,910	799 55	45,998	1,675	47,673	190 69	. . . . .
Do. 4th ward.	34,350	443,840	2,219 20	263,414	. . . . .	263,414	1,053 66	. . . . .
Do. 5th ward,	20,120	206,505	1,032 53	79,365	800	80,165	320 66	. . . . .
Do. 6th ward.	10,835	97,245	486 22	1,947	. . . . .	1,947	7 79	. . . . .
Oil Creek township.	6,350	354,780	1,773 90	1,765	. . . . .	1,765	7 06	. . . . .
Pine Grove township.	7,385	322,922	1,614 61	25,624	. . . . .	25,624	102 50	. . . . .
President township.	3,240	144,552	722 76	8,650	. . . . .	8,650	34 60	. . . . .
Plum township.	6,115	322,988	1,614 94	19,454	. . . . .	19,454	77 81	. . . . .
Pleasantville borough.	12,500	186,146	930 73	73,642	1,040	74,682	298 73	. . . . .
Polk borough.	1,950	46,440	232 20	3,172	. . . . .	3,172	12 69	. . . . .
Rockland township.	15,205	549,391	2,746 96	50,513	. . . . .	50,513	202 06	. . . . .
Richland township.	5,860	361,095	1,805 47	49,497	. . . . .	49,497	197 98	. . . . .
Sugar Creek township,	25,370	1,006,665	5,033 32	22,920	. . . . .	22,920	91 68	. . . . .
Sandy Creek township,	4,785	225,990	1,129 95	27,701	. . . . .	27,701	110 80	. . . . .
Scrubgrass township.	4,295	332,485	1,662 42	39,127	. . . . .	39,127	156 51	. . . . .

VENANGO COUNTY—CONTINUED.

NAMES OF ASSESSMENT DISTRICTS.	Value of salaries and emoluments of office, offices, posts of profit, professions, trades and occupations.	Aggregate value of all property taxable for county purposes at the rate of five mills on the dollar.	Aggregate amount of county tax assessed at the rate of five mills on the dollar.	Amount of money at interest, including mortgages, judgments, bonds, notes, stocks etc.	Value of stages, omnibuses, hacks, cabs, etc.	Aggregate value of property taxable for state purposes, including money at interest, stages, omnibuses, hacks, cabs, etc.	Aggregate amount of state tax assessed.	Debt of county.
Siverly borough,	$10,410	$213,640	$1.068 20	$15,655	.....	$15,655	$62 62	.....
Sunville borough,	760	31,605	158 02	3,382	.....	3.382	13 53	.....
Utica borough,	5,200	61,315	306 57	48,332	.....	48.332	193 33	.....
Victory township,	825	122,340	611 70	4,975	.....	4,975	19 90	.....
Total,	$495,670	$12.929,785	$64.648 91	$2,519,423	$6,725	$2,526,148	$10,104 59	.....

WARREN COUNTY.

Names of Assessment Districts.	Taxables.	Cleared land (acres).	Timber land (acres).	Value of all real estate.	Value of real estate exempt from taxation.	Value of real estate taxable.	Number and value of horses, mares, geldings and mules over the age of four years.		Number and value of neat cattle over the age of four years.	
							No.	Value.	No.	Value.
Warren borough	1,492	.....	.....	$2,299,600	$290,000	$2,009,600	261	$24,660	64	$1.033
Youngsville borough	246	.....	.....	141,234	15,650	125,584	91	3.470	60	960
Tidioute borough	526	.....	.....	236,449	8,100	228,349	103	3,785	86	1,432
Columbus borough	140	.....	.....	122,435	11,000	111,435	55	2,870	107	1,108
Clarendon borough	330	.....	.....	77,975	7,450	70,525	95	5.350	55	1,100
Bear Lake borough	142	.....	.....	45,980	3,400	42,580	37	1,415	24	360
Brokenstraw township	350	11.567	8,906	310,609	31,000	279,609	250	10,000	308	4.928
Conewango township	486	7,787	10,256	398,135	7,250	390.885	353	24,100	501	8,176
Columbus township	320	17,974	4,387	426,226	3,800	422,426	347	19,335	833	13,983
Corydon township	180	1,243	4,166	113,244	4,500	108,744	82	5,005	104	1,707
Cherry Grove township	87	717	7,906	69,263	1.000	68.263	68	4,109	59	954
Deerfield township	249	5,050	11.033	102,345	1,675	100.670	178	4,210	177	3,640
Elk township	388	5,245	15,451	152,749	5,000	147,749	253	7,325	232	3,646
Eldred township	484	14,165	3,246	229,798	10,500	219,298	308	16,580	446	9,288
Freehold township	412	13,866	7,079	334,438	9,400	325 038	419	13,562	749	12,107
Farmington township	307	15,794	4,278	317,013	4,800	312,213	382	18,194	665	9,342
Glade township	790	5,713	8.844	636,073	18,000	618,073	334	17,815	326	5,216
Kinzua township	331	3,570	14.417	211,798	71,700	140,098	108	4,845	79	1,292
Limestone township	110	1,884	12,067	148,416	2.500	145,916	93	4,425	106	1,976
Mead township	320	19,828	4.442	495.971	5,000	490,971	135	9,225	128	2,048
Pine Grove township	494	16,847	5,647	385,412	21,700	363,712	339	18,195	801	13,126
Pleasant township	133	12,184	6,397	172,951	4,675	168,276	111	6.830	160	2.745
Pittsfield township	669	25,423	1,312	403,627	13,800	389,827	378	20.020	360	6.488
Sugar Grove township	656	13,645	8,160	539,281	17.775	521,506	430	18,995	797	12,794
Spring Creek township	449	26,488	815	305,490	11,800	293,690	260	11,815	578	9,504
Sheffield township	510	3,073	26,887	369,157	12,680	356,477	239	9.050	180	2,916
Southwest township	284	13,342	536	197,365	5,700	191,665	202	9,690	199	4,964
Triumph township	267	13,154	1,277	165.004	1,774	163,230	203	10,687	229	4,230
Watson township	100	1,035	21,910	173,835	4,025	169,810	83	6,565	78	1,377
Total	11,252	249,594	189,419	$9,581,873	$605,654	$8,976,219	6,197	$312,127	8,491	$142 440

WARREN COUNTY—CONTINUED.

NAMES OF ASSESSMENT DISTRICTS.	Value of salaries and emoluments of office, offices, posts of profit, professions, trades and occupations.	Aggregate value of all property taxable for county purposes at the rate of five mills on the dollar.	Aggregate amount of county tax assessed at the rate of five mills on the dollar.	Amount of money at interest, including mortgages, judgments, bonds, notes, stocks, etc.	Value of stages, omnibuses, hacks, cabs, etc.	Aggregate value of property taxable for state purposes, including money at interest, stages, omnibuses, hacks, cabs, etc.	Aggregate amount of state tax assessed.	Debt of county.
Warren borough	$54,375	$2,089,668	$10,450 42	$725,688	$12,000	$737,688	$2,950 75	
Youngsville borough	8,615	138,629	693 50	38,574	350	38,924	155 69	
Tidioute borough	22,105	255,671	1,279 20	294,411	400	294,811	1,179 24	
Columbus borough	4,385	119,798	598 93	64,816		64,861	259 44	
Clarendon borough	13,995	90,970	455 62	7,037	1,000	8,037	32 14	
Bear Lake borough	4,035	48,390	242 06	25,087		25,087	100 35	
Brokenstraw township	5,280	299,817	1,498 35	10,465		10,465	41 86	
Conewango township	19,700	442,861	2,215 52	14,864		14,864	59 46	
Columbus township	3,825	459,569	2,297 98	23,340		23,340	93 36	
Corydon township	5,550	121,006	605 19	27,526	350	27,876	111 51	
Cherry Grove township	3,555	76,881	384 64	5,668		5,668	22 67	
Deerfield township	13,820	122,340	612 13	5,804		5,804	23 22	
Elk township	8,600	167,320	837 17	13,063		13,063	52 24	
Eldred township	11,265	256,431	1,282 83	4,234		4,234	16 94	
Freehold township	4,675	355,382	1,777 51	43,407		43,407	173 63	
Farmington township	3,000	342,749	1,713 53	28,655		28,655	114 61	
Glade township	35,000	676,104	3,381 01	198,818		198,818	795 26	
Kinzua township	11,575	157,810	789 41	10,804		10,804	43 71	
Limestone township	2,075	154,392	772 03	5,008		5,008	20 08	
Mead township	11,085	513,329	2,567 31	5,154		5,154	20 61	
Pine Grove township	13,500	408,533	2,043 06	75,214		75,214	300 84	
Pleasant township	5,325	183,176	916 18	11,150		11,150	44 60	
Pittsfield township	13,252	429,587	2,149 08	40,919	400	41,319	165 27	
Sugar Grove	8,730	562,025	2,810 27	67,776		67,776	271 10	
Spring Creek township	9,855	324,864	1,624 57	40,027		40,027	160 13	
Sheffield township	23,985	392,428	1,962 76	25,369		25,369	101 48	
Southwest township	12,805	219,124	1,095 15	5,568		5,568	22 27	
Triumph township	8,775	186,922	935 35	8,261		8,261	33 05	
Watson township	2,830	180,582	903 12	14,350		14,350	57 40	
Total	$345,572	$9,776,358	$48,893 88	$1,841,102	$14,500	$1,855,602	$7,422 91	*$96,500 00

* Exempt from taxation by act of assembly. No. 441, P. L. 1877, page 44.

WASHINGTON COUNTY.

Names of Assessment Districts.	Taxables.	Cleared land (acres).	Timber land (acres).	Value of all real estate.	Value of real estate exempt from taxation.	Value of real estate taxable.	Number and value of horses, mares, geldings and mules over the age of four years.		Number and value of neat cattle over the age of four years.	
							No.	Value.	No.	Value.
Allen township	792	4,076	384	$677,730	$10,500	$667,230	237	$10,965	191	$4,525
Amwell township	625	22,994	2,950	1,581,623	32,400	1,549,223	676	37,396	772	11,815
Beallsville borough	155	1,493	25	205,236	14,900	190,336	80	3,670	52	1,152
Bentleysville borough	114	1,438	193	133,129	3,500	129,629	77	5,760	72	1,870
Buffalo township	669	16,282	2,201	1,261,851	19,000	1,242,851	403	27,019	430	10,378
Burgettstown borough	379	4	.....	357,350	57,500	299,850	124	8,400	39	865
California borough	393	.....	.....	219,575	4,400	215,175	38	3,350	27	675
Canonsburg—East ward	376	.....	.....	322,200	55,000	267,200	44	2,455	28	550
Do. West ward	377	.....	.....	574,450	111,500	462,950	78	3,445	25	670
Canton township	347	8,413	914	977,209	1,150	976,059	255	19,245	267	6,098
Carroll township	651	9,026	830	1,120,527	11,500	1,109,027	219	10,185	293	5,496
Cecil township	563	13,741	1,981	1,861,268	634,800	1,226,468	422	26,985	866	23,155
Charleroi township	533	13,029	1,166	1,347,799	104,650	1,243,149	440	22,500	589	10,870
Claysville borough	333	.....	.....	298,525	22,200	276,325	104	5,980	46	842
Coal Centre borough	214	.....	.....	134,725	15,000	119,725	21	1,020	19	375
Cross Creek township	309	12,368	2,908	866,831	10,800	856,031	326	21,710	325	7,840
Chartiers borough,*	309	.....	.....	.....	.....	.....	.....	.....	.....	.....
Donegal township	501	20,354	3,080	1,183,750	9,300	1,174,450	487	30,577	625	16,620
East Bethlehem township	648	12,686	1,536	1,077,879	11,800	1,066,079	434	36,648	435	9,265
East Finley township	388	16,392	4,316	876,812	24,700	852,112	436	24,820	488	10,386
East Pike Run township	442	7,002	703	749,790	206,600	543,190	248	19,215	332	7,403
Fallowfield township	293	10,237	1,693	1,364,795	20,900	1,343,895	316	15,065	352	7,070
North Franklin township	312	3,442	674	616,852	53,200	563,652	127	5,950	151	3,950
South Franklin township	214	9,983	1,206	678,690	11,700	666,990	264	14,840	229	5,485
Hanover township	582	25,122	3,113	1,189,335	9,000	1,180,335	531	35,935	690	14,338
Hopewell township	260	10,281	1,120	688,628	23,200	665,428	153	14,810	158	4,220
Independence township	279	12,163	2,650	669,771	12,875	656,896	298	18,469	301	6,337
Jefferson township	312	11,285	2,682	636,532	10,700	625,832	291	21,225	348	8,640
Monongahela City—1st ward	375	373	70	160,040	1,000	159,040	59	2,850	44	880
Do. 2d ward	454	.....	.....	474,510	118,000	356,510	55	2,750	22	550
Do. 3d ward	527	33	.....	424,475	57,000	367,475	59	4,350	29	820
Morris township	326	14,545	1,777	815,728	18,200	797,528	395	23,360	387	10,295

* Valuations included in Fallowfield township.

WASHINGTON COUNTY—CONTINUED.

NAMES OF ASSESSMENT DISTRICTS.	Taxables.	Cleared land (acres).	Timber land (acres).	Value of all real estate.	Value of real estate exempt from taxation.	Value of real estate taxable.	Number and value of horses, mares, geldings and mules over the age of four years.		Number and value of neat cattle over the age of four years.	
							No.	Value.	No.	Value.
Mt. Pleasant township,	450	19,468	3,948	$1,301,810	$21,700	$1,280,110	580	$44,500	957	$25,051
McDonald borough,	400	.....	.....	371,400	16,000	355,400	92	8,280	9	250
North Strabane township,	448	14,734	1,509	1,169,272	6,800	1,162,472	409	26,250	519	9,906
Nottingham township,	318	10,312	1,223	708,445	7,300	701,145	268	18,025	397	7,720
Peters township,	428	10,754	931	852,821	10,500	842,321	323	23,110	510	12,155
Robinson township,	538	10,910	1,906	960,061	40,200	919,861	339	25,575	707	17,625
Smith township,	525	16,223	2,449	1,249,516	9,110	1,240,406	389	29,780	979	21,294
Somerset township,	332	15,610	2,325	1,011,492	47,000	964,492	403	32,026	412	10,632
South Strabane township,	977	11,281	1,339	1,810,566	22,700	1,787,866	438	34,125	487	11,370
Union township,	950	7,662	497	895,988	27,300	868,688	370	21,900	452	9,515
West Alexander borough,	164	58	.....	136,861	19,200	117,661	65	4,475	45	1,125
West Bethlehem township,	589	22,473	3,663	1,359,579	36,100	1,323,479	455	32,345	516	11,159
West Brownsville borough,	249	.....	.....	144,750	11,000	133,750	26	1,975	16	400
West Finley township,	458	17,151	4,777	890,232	14,300	875,932	494	26,480	525	10,006
West Middletown borough,	132	153	.....	73,006	7,000	66,006	54	3,340	25	625
West Pike Run township,	303	9,086	1,380	659,374	9,900	649,474	218	14,566	278	6,950
Washington—1st ward,	609	.....	.....	961,895	210,000	751,895	102	7,580	9	285
Do. 2d ward,	569	.....	.....	775,545	130,000	645,545	75	5,615	16	335
Do. 3d ward,	490	.....	.....	656,000	151,000	505,000	68	4,525	13	260
Do. 4th ward,	470	.....	.....	1,060,510	165,000	895,510	112	5,390	13	325
East Washington borough,*	194	.....	.....	.....	.....	.....	.....	.....	.....	.....
West Washington borough,	520	.....	.....	317,840	24,800	293,040	69	5,215	38	898
Total,	23,165	422,637	64,119	$40,914,578	$2,683,885	$38,230,693	13,046	$846,026	15,555	$351,319

* Valuations included in South Strabane township.

WASHINGTON COUNTY—CONTINUED.

NAMES OF ASSESSMENT DISTRICTS.	Value of salaries and emoluments of office, offices, posts of profit, professions, trades and occupations.	Aggregate value of all property taxable for county purposes at the rate of three mills on the dollar.	Aggregate amount of county tax assessed at the rate of three mills on the dollar.	Amount of money at interest, including mortgages, judgments, bonds, notes, stocks, etc.	Value of stages, omnibuses, hacks, cabs, etc.	Aggregate value of property taxable for state purposes, including money at interest, stages, omnibuses, hacks, cabs, etc.	Aggregate amount of state tax assessed.	Debt of county.
Allen township,	$64,180	$746,900	$2,240 70	$78,649	.....	$78,649	$314 59	.....
Amwell township,	49,425	1,647,859	4,943 57	207,562	.....	207,562	830 24	.....
Beallsville borough,	10,425	205,583	616 74	59,791	.....	57,791	239 16	.....
Bentleysville borough,	7,425	144,684	434 05	13,264	.....	13,264	53 05	.....
Buffalo township,	58,060	1,338,308	4,014 92	355,668	.....	355,668	1,422 65	.....
Burgettstown borough,	28,335	337,450	1,012 35	78,102	$785	78,887	315 52	.....
California borough,	26,570	245,770	737 31	27,475	300	27,775	111 10	.....
Canonsburg—East ward,	28,225	298,430	895 29	21,778	.....	21,778	87 11	.....
Do. West ward,	26,350	493,415	1,480 24	169,582	1,000	170,582	682 34	.....
Canton township,	22,575	1,023,977	3,071 93	159,792	.....	159,792	639 16	.....
Carroll township,	50,145	1,174,853	3,524 55	124,027	.....	124,027	496 10	.....
Cecil township,	45,980	1,322,588	3,967 76	170,327	100	170,427	681 62	.....
Chartiers township,	41,085	1,317,604	3,952 81	87,174	.....	87,174	348 71	.....
Claysville borough,	25,635	308,782	926 34	153,116	550	153,666	614 66	.....
Coal Centre borough,	16,775	137,895	413 68	16,756	.....	16,756	67 02	.....
Cross Creek township,	26,020	911,601	2,734 80	101,168	.....	101,168	404 71	.....
Charleroi borough,	.....	.....	.....	.....	.....	.....	.....	.....
Donegal township,	39,460	1,261,107	3,783 32	137,223	.....	137,223	548 88	.....
East Bethlehem township,	46,555	1,148,545	3,445 63	137,144	.....	137,144	548 56	.....
East Finley township,	32,550	919,868	2,759 60	42,684	.....	42,684	170 73	.....
East Pike Run township,	31,380	601,188	1,803 56	87,883	.....	87,883	351 53	.....
Fallowfield township,	44,260	1,410,290	4,230 87	191,505	.....	191,505	766 05	.....
North Franklin township,	22,590	596,142	1,788 42	109,725	.....	109,725	438 90	.....
South Franklin township,	17,565	704,880	2,114 64	100,940	.....	100,940	403 77	.....
Hanover township,	43,325	1,273,933	3,821 79	97,178	.....	97,178	388 71	.....
Hopewell township,	19,340	703,798	2,111 39	61,981	.....	61,981	247 94	.....
Independence township,	22,880	704,582	2,113 74	196,652	.....	196,652	786 60	.....
Jefferson township,	23,525	679,222	2,037 66	50,311	.....	50,311	201 24	.....
Monongahela City—1st ward,	29,420	192,190	576 57	5,939	.....	5,939	23 76	.....
Do. 2d ward,	33,545	393,355	1,180 06	141,627	400	142,027	568 11	.....
Do. 3d ward,	40,570	413,215	1,239 64	214,330	600	214,930	859 71	.....
Morris township,	32,450	863,633	2,590 89	134,975	.....	134,975	539 90	.....
Mt. Pleasant township,	35,560	1,385,221	4,155 66	174,338	.....	174,338	697 35	.....
McDonald borough,	30,820	394,750	1,184 25	35,196	600	35,976	143 18	.....

WASHINGTON COUNTY—CONTINUED.

NAMES OF ASSESSMENT DISTRICTS.	Value of salaries and emoluments of office, offices, posts of profit, professions, trades and occupations.	Aggregate value of all property taxable for county purposes at the rate of three mills on the dollar.	Aggregate amount of county tax assessed at the rate of three mills on the dollar.	Amount of money at interest, including mortgages, judgments, bonds, notes, stocks, etc.	Value of stages, omnibuses, hacks, cabs, etc.	Aggregate value of property taxable for state purposes, including money at interest, stages, omnibuses, hacks, cabs, etc.	Aggregate amount of state tax assessed.	Debt of county.
North Strabane township	$35,600	$1,234,228	$3,702 68	$140,705	.....	$140,705	$562 82	.....
Nottingham township	26,075	752,965	2,258 89	53,507	.....	53,507	214 03	.....
Peters township	33,525	911,111	2,733 33	83,028	.....	83,028	332 11	.....
Robinson township	44,700	1,007,761	3,023 28	115,489	$125	115,614	462 44	.....
Smith township	38,370	1,329,850	3,989 55	72,077	.....	72,077	288 29	.....
Somerset township	25,275	1,032,425	3,097 26	173,067	.....	173,067	692 20	.....
South Strabane township	91,460	1,924,821	5,774 46	598,873	.....	598,873	2,395 52	.....
Union township	80,920	981,023	2,943 06	36,847	.....	36,847	147 37	.....
West Alexander borough	12,025	135,286	405 85	123,328	350	123,678	494 71	.....
West Bethlehem township	45,590	1,412,573	4,237 72	126,642	.....	126,642	506 56	.....
West Brownsville borough	19,040	155,165	465 49	2,090	100	2,190	8 76	.....
West Finley township	38,400	950,818	2,852 45	32,445	.....	32,445	129 77	.....
West Middletown borough	9,210	79,181	237 54	92,951	100	93,051	372 21	.....
West Pike Run township	24,150	695,140	2,085 42	49,179	.....	49,179	196 72	.....
Washington—1st ward	51,625	811,385	2,434 15	339,004	780	339,784	1,359 13	.....
Do. 2d ward	44,170	695,665	2,086 99	235,164	.....	235,164	940 68	.....
Do. 3d ward	38,235	548,020	1,644 06	274,485	300	274,785	1,099 12	.....
Do. 4th ward	38,540	939,765	2,819 29	289,139	1,565	290,704	1,162 81	.....
East Washington borough	.....	.....	.....	.....	.....	.....	.....	.....
West Washington borough	30,940	330,093	990 27	14,557	.....	14,557	58 22	.....
Total	$1,800,855	$41,228,893	$123,686 47	$6,596,439	$7,655	$6,604,094	$26,416 23	.....

WAYNE COUNTY.

Names of Assessment Districts.	Taxables.	Cleared land (acres).	Timber land (acres).	Value of all real estate.	Value of real estate exempt from taxation.	Value of real estate taxable.	Number and value of horses, mares, geldings and mules over the age of four years.		Number and value of neat cattle over the age of four years.	
							No.	Value.	No.	Value.
Bethany	55	683	.....	$21,298	$2.308	$18.990	27	$825	40	$280
Berlin	321	20,041	1,400	155,160	5.400	149.760	240	4.760	528	3.888
Buckingham	254	25.695	.....	139,185	5.000	134,185	180	4,328	428	3.378
Canaan	148	8.170	.....	64,391	635	63.756	89	2,635	258	2,590
Cherry Ridge	147	12.283	900	111.363	1.230	110.133	221	3.315	340	3.380
Clinton	237	15.200	6.444	255.274	3,500	251,774	225	4.959	616	4,739
Damascus	857	47,018	524	366,963	2,500	364.463	550	11,291	1.239	8,443
Dreher	230	9,389	.....	75.313	6.000	69,313	105	3,910	262	2.474
Dyberry	176	12.210	353	132,522	3.100	129,422	184	3,780	531	3.895
Hawley	560	.....	.....	201.055	9.300	191.755	122	3.490	64	448
Honesdale	862	.....	.....	700,948	48.000	652.948	165	5.699	35	245
Lake	309	16,986	.....	165,393	5.600	159.793	213	6.040	569	4,669
Lebanon	155	16.213	6.693	145,540	2.000	143.540	176	4.205	428	3.284
Lehigh	109	5.526	920	31.872	3.600	28,272	49	1.420	56	591
Manchester	371	25.452	1.084	139,519	2.700	136,819	219	5.818	519	4.089
Mount Pleasant	433	31,949	2.028	233.212	15,800	217.412	407	9,082	9,137	64.583
Oregon	137	9,864	400	83.450	800	82,650	141	3.640	242	1,903
Palmyra	247	9.352	441	49.520	1.300	48.220	104	1.880	102	850
Paupack	155	15.428	2.879	76.384	1.890	74,494	122	2.755	276	2,335
Preston	357	29,228	291	218.377	14.700	203.677	343	6.895	1,049	7.455
Prompton	75	2,274	.....	42.917	3.800	39,117	35	1.540	66	482
Salem	398	17.864	.....	211.658	10.950	200.708	326	7.468	848	6.718
Scott	354	24,846	644	113,675	7,105	106.570	168	4,470	486	3.775
South Canaan	325	15,154	380	157,714	8,400	149.314	238	5,585	639	5.061
Starrucca	125	5.221	.....	62,924	4,380	58,544	71	1.650	137	998
Sterling	201	12,989	1.339	123.309	6,000	117,309	196	4,580	439	3.541
Texas	1,277	9,132	.....	380.219	10,000	370.219	295	8.795	302	2.114
Waymart	165	1,738	.....	60.155	3,500	56,655	38	1.565	116	812
Total	9,040	399.905	26,720	$4,519,310	$189,498	$4.329.812	5,249	$126,380	19.752	$147.020

WAYNE COUNTY—CONTINUED.

NAMES OF ASSESSMENT DISTRICTS.	Value of salaries and emoluments of office, offices, posts of profit, professions, trades and occupations.	Aggregate value of all property taxable for county purposes at the rate of eight mills on the dollar.	Aggregate amount of county tax assessed at the rate of eight mills on the dollar.	Amount of money at interest, including mortgages, judgments, bonds, notes, stocks, etc.	Value of stages, omnibuses, hacks, cabs, etc.	Aggregate value of property taxable for state purposes, including money at interest, stages, omnibuses, hacks, cabs, etc.	Aggregate amount of state tax assessed.	Debt of county.
Bethany,	$970	$21,065	$168 55	.....	.....	.....	.....	.....
Berlin,	1,365	159,773	1,278 20	$10,478	.....	$10,478	$41 91	.....
Buckingham,	2,300	144,191	1,153 63	8,934	.....	8,934	35 74	.....
Canaan,	1,875	70,856	566 96	10,475	.....	10,475	41 90	.....
Cherry Ridge,	1,970	118,798	950 47	9,112	.....	9,112	36 44	.....
Clinton,	1,840	263,312	2,106 60	15,704	.....	15,704	62 81	.....
Damascus,	7,875	392,072	3,136 84	64,005	.....	64,005	256 03	.....
Dreher,	3,885	79,582	636 70	15,340	.....	15,340	61 36	.....
Dyberry,	960	138,057	1,104 46	8,055	.....	8,055	32 22	.....
Hawley,	20,165	215,858	1,727 06	57,314	.....	57,314	229 25	.....
Honesdale,	37,650	696,542	5,572 45	266,216	$1,710	267,926	1,071 72	.....
Lake,	5,215	175,717	1,405 95	17,349	.....	17,349	69 40	.....
Lebanon,	1,015	152,044	1,216 37	46,615	.....	46,615	186 47	.....
Lehigh,	2,475	32,758	262 13	825	.....	825	3 30	.....
Manchester,	5,257	151,983	1,215 91	17,696	.....	17,696	70 78	.....
Mount Pleasant,	2,800	293,877	2,351 03	61,212	.....	61,212	244 84	.....
Oregon,	630	88,823	710 10	32,255	.....	32,255	129 02	.....
Palmyra,	5 115	56,065	448 63	4,815	.....	4,815	19 26	.....
Paupack,	1,375	80,959	647 71	3,352	.....	3,352	13 41	.....
Preston,	4,345	222,372	1,779 07	4,236	.....	4,236	16 94	.....
Prompton,	2,185	43,324	346 62	52,404	.....	52,404	209 61	.....
Salem,	5,690	220,584	1,764 83	55,720	.....	55,720	222 86	.....
Scott,	2,415	117,230	937 16	10,095	.....	10,095	40 38	.....
South Canaan,	3,030	162,990	1,303 97	18,886	.....	18,886	75 54	.....
Starrucca,	3,605	64,797	518 37	111,741	.....	111,741	446 96	.....
Sterling,	1,365	126,795	1,014 39	14,142	.....	14,142	56 56	.....
Texas,	33,310	414,438	3,315 94	156,535	.....	156,535	626 15	.....
Waymart,	4,725	63,757	510 18	18,519	.....	18,519	74 08	.....
Total,	$165,407	$4,768,619	$38,150 28	$1,092,030	$1,710	$1,093,740	$4,374 94	$28,392 48

WESTMORELAND COUNTY.

NAMES OF ASSESSMENT DISTRICTS.	Taxables.	Cleared land (acres).	Timber land (acres).	Value of all real estate.	Value of real estate exempt from taxation.	Value of real estate taxable.	Number and value of horses, mares, geldings and mules over the age of four years.		Number and value of neat cattle over the age of four years.	
							No.	Value.	No.	Value.
Adamsburg borough	66	.....	.....	$34,079	$1.500	$32,579	29	$1,240	20	$375
Allegheny township	870	15.875	3.840	536.058	35,000	501.058	414	14,396	574	8.610
Bell township	468	9,534	3,064	537.984	7,000	530,984	207	11,385	273	3,753
Burrell, Upper, township	232	7.633	1,590	155.778	4,000	151,778	216	8.180	289	4.038
Burrell, Lower, township	1,263	7,622	1.541	773,002	6,000	767.002	194	8.630	379	5,105
Cook township	392	10,432	12.790	221,733	11,500	210,233	255	8,065	370	4,518
Donegal township	412	13.540	11,796	267,381	8,500	258,881	291	8.609	420	5,040
Derry township	1.822	35,636	16.993	1,429.908	15.220	1,414,688	920	36,919	1.128	16,277
Fairfield township	562	27.942	10,343	318.658	5.400	313.258	347	15,647	460	6,745
Franklin township	608	16.549	5.093	772.803	27.500	745.303	546	26,515	606	9,118
Hempfield township	2.260	46.352	6.047	2,915.279	28.900	2.886.379	1,289	69,770	1,590	25,527
Huntingdon, East, townsbip	1,498	17,543	1.450	1,870.710	33.900	1,836,810	842	34.205	860	12,585
Huntingdon, South, township	964	21.482	4.800	946,359	18,850	927.509	678	30,875	798	11,970
Huntingdon, North, township	1,872	12,462	2.047	1,580.099	23,500	1.556,599	521	35.622	559	13,025
Ligonier township	793	24.772	25.170	590.468	43.800	546.668	589	17.670	846	10,156
Loyalhanna township	218	8,972	2,300	325,322	3.700	321.622	208	9,140	227	3,178
Mt. Pleasant township	1,408	21,993	8.200	2,392,577	62,300	2.330.277	542	32,535	860	10,406
Penn township	1,301	16,860	2,440	1,430.767	20.000	1.410,767	571	32.450	770	13.090
Rostraver township	1,172	19.001	2.226	1.275,729	21.600	1,254.129	441	27,725	660	13.448
Sewickley township	1.019	13.743	1,212	1,036.504	25.500	1,011.004	500	19.372	560	9.960
Salem township	277	21.496	3,987	1,019.680	15.000	1,004,680	248	14.859	415	6.213
St. Clair township	272	5,419	11,141	123.106	3,500	119,606	130	3.509	126	1.264
Unity township	1,472	28,492	6,453	2,022,605	9,700	2.012.905	790	39,483	837	12.555
Washington township	557	15,642	4.082	545,494	17.250	528,244	460	13.821	490	5.889
Bolivar borough	142	60	40	92.874	1.500	91,374	40	1.550	29	440
Bunker Hill borough	497	.....	.....	284.039	4,000	280.039	32	655	11	150
Cokeville borough	185	101	.....	106.740	3,000	103.740	43	2.295	35	695
Donegal borough	88	230	.....	26.764	5,000	21,764	18	980	23	284
Derry borough	687	.....	.....	301,847	25.500	276.347	42	1.640	59	785
Greensburg borough	1.568	.....	.....	2,566,426	463.500	2.102,926	130	11.300	140	3.580
Greensburg, East, borough	326	112	.....	248.251	3.000	245.251	36	1,950	35	605
Greensburg, South, borough	264	.....	.....	194,892	3,400	191.492	18	865	21	445
Greensburg, Southwest, borough	390	46	.....	205.184	7.000	198,184	19	1.145	7	105
Irwin borough	837	.....	.....	580.384	80.000	500.384	114	5.700	39	780

WESTMORELAND COUNTY—CONTINUED.

NAMES OF ASSESSMENT DISTRICTS.	Taxables.	Cleared land (acres).	Timber land (acres).	Value of all real estate.	Value of real estate exempt from taxation.	Value of real estate taxable.	Number and value of horses, mares, geldings and mules over the age of four years.		Number and value of neat cattle over the age of four years.	
							No.	Value.	No.	Value.
Jeannette borough,	997	.....	.....	$1,249,358	$20,010	$1,229,348	70	$2,800	17	$354
Ligonier borough,	306	131	.....	198,954	7,800	191,154	74	3,115	45	689
Ludwick borough	382	.....	.....	203,221	3,800	199,421	47	2,675	14	290
Livermore borough,	92	12	.....	29,603	3,500	26,103	12	545	4	60
Latrobe borough,	1,265	.....	.....	1,108,602	96,300	1,012,302	205	12,265	68	1,345
Mt. Pleasant borough,	1,042	34	.....	778,727	95,800	682,927	251	12,222	98	1,901
Manor borough,	214	.....	.....	145,700	6,000	139,700	43	1,900	21	385
Madison borough,	70	333	.....	67,826	12,200	55,626	30	1,155	28	402
North Belle Vernon borough,	185	.....	.....	88,953	1,400	87,553	22	876	17	340
New Florence borough,	253	.....	.....	154,171	19,800	134,371	30	1,115	32	350
New Alexandria borough	137	370	.....	104,460	9,100	95,360	46	3,025	36	837
Penn borough	230	.....	.....	119,451	7,400	112,051	10	775	13	325
Parnassus borough,	317	165	17	372,785	23,500	349,285	58	2,830	26	495
Salem borough,	169	154	22	97,379	14,100	83,279	53	3,070	27	605
Scottdale borough,	819	111	.....	746,992	34,300	712,692	143	17,975	39	585
West Newton borough,	949	.....	.....	537,206	101,200	436,006	86	4,875	37	860
Youngstown borough,	105	15	.....	55,717	5,400	50,317	39	1,335	35	690
Total,	34,294	420,866	148,684	$33,788,589	$1,506,630	$32,281,959	12,939	$621,249	15,073	$231,227

WESTMORELAND COUNTY—CONTINUED.

NAMES OF ASSESSMENT DISTRICTS.	Value of salaries and emoluments of office, offices, posts of profit, professions, trades and occupations.	Aggregate value of all property taxable for county purposes at the rate of five mills on the dollar.	Aggregate amount of county tax assessed at the rate of five mills on the dollar.	Amount of money at interest, including mortgages, judgments, bonds, notes, stocks, etc.	Value of stages, omnibuses, hacks, cabs, etc.	Aggregate value of property taxable for state purposes, including money at interest, stages, omnibuses, hacks, cabs, etc.	Aggregate amount of state tax assessed.	Debt of county.
Adamsburg borough,	$4,000	$38,194	$190 97	$4,331	$110	$4,441	$17 76	.....
Allegheny township,	25,830	549,894	2,749 47	51,545	.....	51,545	206 18	.....
Bell township,	22,600	568,722	2,843 61	22,790	.....	22,790	91 16	.....
Burrell, Upper, township,	4,240	168,236	841 18	25,755	.....	25,755	103 02	.....
Burrell, Lower, township,	9,615	790,352	3,951 76	267,131	.....	267,131	1,068 52	.....
Cook township,	7,760	230,576	1,152 88	27,274	.....	27,274	109 09	.....
Donegal township,	8,780	281,310	1,406 55	18,996	24	19,020	76 08	.....
Derry township,	72,560	1,540,444	7,702 22	81,380	.....	81,380	325 52	.....
Fairfield township,	16,080	351,730	1,758 65	39,334	.....	39,334	157 33	.....
Franklin township,	16,260	797,196	3,985 98	91,408	.....	91,408	365 63	.....
Hempfield township,	91,150	3,072,826	15,364 13	282,701	.....	282,701	1,130 80	.....
Huntingdon, East, township,	65,360	1,948,960	9,744 80	259,278	.....	259,278	1,037 11	.....
Huntingdon, South, township,	34,360	1,004,714	5,023 57	112,790	.....	112,790	451 16	.....
Huntingdon, North, township,	95,970	1,701,216	8,506 08	151,560	.....	151,560	606 24	.....
Ligonier township,	19,630	594,124	2,970 62	48,829	.....	48,829	195 31	.....
Loyalhanna township,	6,710	340,650	1,703 25	16,857	.....	16,857	67 42	.....
Mt. Pleasant township,	66,530	2,439,748	12,198 74	131,091	.....	131,091	524 36	.....
Penn township,	56,225	1,512,532	7,562 66	187,413	.....	187,413	749 65	.....
Rostraver township,	60,780	1,356,082	6,780 41	249,363	.....	249,363	997 45	.....
Sewickley township,	50,460	1,090,796	5,453 98	106,839	.....	106,839	427 35	.....
Salem township,	18,160	1,043,912	5,219 56	84,534	.....	84,534	338 13	.....
St. Clair township,	12,415	136,794	683 97	5,910	225	6,135	24 54	.....
Unity township,	52,985	2,117,928	10,589 64	264,354	.....	264,354	1,057 41	.....
Washington township,	16,670	564,624	2,823 12	32,863	.....	32,863	131 45	.....
Bolivar borough,	9,390	102,754	513 77	26,847	.....	26,847	107 38	.....
Bunker Hill borough,	20,660	301,504	1,507 52	39,611	.....	39,611	158 44	.....
Cokeville borough,	9,740	116,470	582 35	8,160	.....	8,160	32 64	.....
Donegal borough,	4,110	27,138	135 69	4,680	.....	4,680	18 72	.....
Derry borough,	49,510	328,282	1,641 41	27,492	600	28,092	112 36	.....
Greensburg borough,	104,760	2,222,566	11,112 83	1,078,647	2,825	1,081,472	4,325 88	.....
Greensburg, East, borough,	16,640	264,446	1,322 23	42,529	.....	42,529	170 11	.....
Greensburg South, borough,	23,370	216,172	1,080 86	126	.....	126	50	.....
Greensburg, Southwest, borough,	10,460	209,894	1,049 47	6,842	.....	6,842	27 36	.....
Irwin borough,	65,910	572,774	2,863 87	154,050	.....	154,050	616 20	.....

WESTMORELAND COUNTY—CONTINUED.

NAMES OF ASSESSMENT DISTRICTS.	Value of salaries and emoluments of office, offices, posts of profit, professions, trades and occupations.	Aggregate value of all property taxable for county purposes at the rate of five mills on the dollar.	Aggregate amount of county tax assessed at the rate of five mills on the dollar.	Amount of money at interest, including mortgages, judgments, bonds, notes, stocks, etc.	Value of stages, omnibuses, hacks, cabs, etc.	Aggregate value of property taxable for state purposes, including money at interest, stages, omnibuses, hacks, cabs, etc.	Aggregate amount of state tax assessed.	Debt of county (bonded).
Jeannette borough,	$90,830	$1,323,332	$6,616 66	$33,691	.....	$33,691	$134 76	.....
Ligonier borough,	20,140	215,098	1,075 49	71,088	.....	71,088	284 35	.....
Ludwick borough,	17,970	220,356	1,101 78	46,172	.....	46,172	184 69	.....
Livermore borough,	4,480	31,188	155 94	8,923	.....	8,923	35 69	.....
Latrobe borough,	74,430	1,100,342	5,501 71	224,232	.....	224,232	896 92	.....
Mt. Pleasant borough,	69,760	766,810	3,834 05	246,782	.....	246,782	987 12	.....
Manor borough,	14,445	156,430	782 15	36,630	.....	36,630	146 52	.....
Madison borough,	3,395	60,578	302 89	3,829	.....	3,829	15 31	.....
North Belle Vernon borough,	13,385	102,148	510 74	10,795	.....	10,795	43 18	.....
New Florence borough,	13,440	149,276	746 38	23,064	.....	23,064	92 25	.....
New Alexandria borough,	7,340	106,562	532 81	26,844	.....	26,844	107 37	.....
Penn borough,	14,245	127,396	636 98	8,482	.....	8,482	33 92	.....
Parnassus borough,	15,140	367,750	1,838 75	59,454	.....	59,454	237 81	.....
Salem borough,	6,440	93,394	466 97	17,725	.....	17,725	70 90	.....
Scottdale borough,	58,410	789,662	3,948 31	66,690	.....	66,690	266 76	.....
West Newton borough,	60,175	501,916	2,509 58	144,216	.....	144,216	576 86	.....
Youngstown borough,	7,680	60,022	300 11	6,322	.....	6,322	25 28	.....
Total,	$1,641,385	$34,775,820	$173,879 10	$4,988,249	$3,784	$4,992,033	$19,967 95	$202,500 00

WYOMING COUNTY.

NAMES OF ASSESSMENT DISTRICTS.	Taxables.	Cleared land (acres).	Timber land (acres).	Value of all real estate.	Value of real estate exempt from taxation.	Value of real estate taxable.	Number and value of horses, mares, geldings and mules over the age of four years.		Number and value of neat cattle over the age of four years.	
							No.	Value.	No.	Value.
Braintrim,	312	2,716	952	$143.220	.....	$143.220	99	$3,305	124	$1.350
Clinton,	112	4,989	1,414	119.955	.....	119,955	125	3.305	345	3.450
Eaton.	268	8,387	12,474	217,697	.....	217.697	230	5,965	328	3,280
Exeter,	53	1,641	463	38,965	.....	38.965	39	1,320	46	460
Falls.	366	7,675	3,964	238,500	$9.000	229.500	314	9.095	411	4,110
Forkston.	218	5,470	34.354	250.498	.....	250.498	142	3,725	219	2.220
Factoryville borough.	193	428	97	145.605	29,000	116,605	98	2,755	59	590
Lemon.	254	5,882	2,615	143.232	5,000	138.232	126	3,324	224	3.165
Mehoopany,	333	6,102	2.886	200,316	.....	200.316	197	5.825	244	2.440
Monroe.	427	7,797	23.500	304,821	6,500	298.321	251	7,390	375	4.560
Meshoppen.	210	5,860	2.085	136.711	.....	136.711	105	3.830	349	3.490
Meshoppen borough.	216	36	.....	99.840	.....	99,840	33	865	30	305
Northmoreland.	236	5.346	4,658	207.063	6.500	200,563	215	6,540	311	3,270
Nicholson,	284	8,690	4.286	192,400	.....	192,400	246	6.625	645	6,660
Nicholson borough,	218	.....	.....	158,880	25.000	133.880	93	3.525	65	680
North Branch.	119	3.346	10.252	93.363	.....	93.363	93	3,230	148	3,707
Overfield.	220	4.405	1,141	93.880	.....	93,880	118	2,910	231	2.360
Tunkhannock,	500	8,609	7,423	310.160	.....	310,160	247	8,595	520	5.200
Tunkhannock borough,	486	.....	.....	342,191	53,000	289.191	66	1.625	19	200
Washington,	209	6,471	2.681	190,646	2,400	188.246	198	6,275	329	3.390
Windham.	235	5,941	7,139	177,873	1,600	176.273	175	5.665	305	3,430
Total.	5,469	99,791	122,384	$3,805,816	$138,000	$3,667.816	3.210	$95,694	5,327	$58,317

WYOMING COUNTY—CONTINUED.

NAMES OF ASSESSMENT DISTRICTS.	Value of salaries and emoluments of office, offices, posts of profit, professions, trades and occupations.	Aggregate value of all property taxable for county purposes at the rate of six mills on the dollar.	Aggregate amount of county tax assessed at the rate of six mills on the dollar.	Amount of money at interest, including mortgages, judgments, bonds, notes, stocks, etc.	Value of stages, omnibuses, hacks, cabs, etc.	Aggregate value of property taxable for state purposes, including money at interest, stages, omnibuses, hacks, cabs, etc.	Aggregate amount of state tax assessed.	Debt of county.
Braintrim	$5,258	$153,133	$918 80	$38,657	.....	$38,657	$154 63	.....
Clinton	1,005	127,715	766 29	12,442	.....	12,442	49 77	.....
Eaton	1,300	228,242	1,369 45	25,760	.....	25,760	103 04	.....
Exeter	370	41,115	246 69	12,060	.....	12,060	48 24	.....
Falls	3,550	246,255	1,477 53	70,567	.....	70,567	282 27	.....
Forkston	1,350	257,793	1,546 75	24,217	.....	24,217	96 87	.....
Factoryville borough	5,255	125,205	751 23	52,010	.....	52,010	208 04	.....
Lemon	1,075	145,796	874 77	14,972	.....	14,972	59 89	.....
Mehoopany	5,165	213,746	1,282 48	95,990	.....	95,990	383 96	.....
Monroe	8,225	318,496	1,910 97	17,822	.....	17,822	71 29	.....
Meshoppen	1,325	145,356	872 14	14,492	.....	14,492	57 97	.....
Meshoppen borough	2,425	103,435	620 61	87,265	.....	87,265	349 06	.....
Northmoreland	3,010	213,383	1,280 30	35,912	.....	35,912	143 65	.....
Nicholson	1,175	206,860	1,241 16	11,435	.....	11,435	45 74	.....
Nicholson borough	7,225	145,310	871 86	71,990	$50	72,940	288 16	.....
North Branch	1,075	101,375	608 25	9,945	.....	9,945	39 78	.....
Overfield	565	99,715	598 29	18,560	.....	18,560	74 24	.....
Tunkhannock	5,040	328,995	1,973 97	46,417	.....	46,417	185 67	.....
Tunkhannock borough	13,980	304,996	1,829 98	212,690	100	212,790	851 16	.....
Washington	2,270	200,181	1,201 09	18,087	.....	18,087	72 35	.....
Windham	2,480	187,848	1,127 09	95,865	.....	95,865	383 46	.....
Total	$73,123	$3,894,950	$23,369 70	$987,155	$150	$987,305	$3,949 24	.....

YORK COUNTY.

Names of Assessment Districts.	Taxables.	Cleared land (acres).	Timber land (acres).	Value of all real estate.	Value of real estate exempt from taxation.	Value of real estate taxable.	Number and value of horses, mares, geldings and mules over the age of four years.		Number and value of neat cattle over the age of four years.	
							No.	Value.	No.	Value.
Dallastown borough,	246	449	4	$135.300	$19.500	$115.800	61	$3,285	18	$360
Delta borough,	224	.....	.....	160.785	7.800	152,985	87	3.300	23	690
Dillsburg borough.	245	185	.....	174,076	7,400	166.676	57	3.564	18	540
Dover borough,	212	380	.....	145,632	2,600	143.032	65	3.833	27	810
East Prospect borough.	91	152	8	82.217	4,500	77.717	36	3.490	8	240
Fawn Grove borough.	73	726	137	56,615	5.300	51.315	50	2.780	40	1.200
Franklintown borough,	100	106	3	40,130	1.900	38.230	22	912	16	480
Glen Rock borough.	277	287	.....	206,840	26,000	180.840	33	1.930	30	900
Goldsboro borough.	140	218	.....	96.942	1.950	94.992	24	1,680	16	480
Hanover borough—1st ward.	468	.....	.....	450,017	41,000	409,017	50	4,830	6	180
Do. 2d ward.	571	153	.....	638,957	22.000	616,957	112	7,730	11	330
Do. 3d ward,	257	27	.....	289,655	22,000	267,655	46	3.160	6	180
Do. 4th ward.	193	169	.....	225,907	7,000	218.907	41	2.465	37	1.110
Jefferson borough,	139	275	.....	100,202	6,700	93.502	42	2.870	44	1,320
Lewisberry borough.	100	70	.....	51,812	3,000	48.812	28	910	16	480
Manchester borough,	209	278	.....	136,850	7.900	128,950	41	1.947	23	690
New Freedom borough.	151	1,143	103	132.155	5,700	126.455	55	2,370	68	2,040
New Salem borough,	82	260	28	64,046	1.500	62.546	30	1.654	14	420
Rail Road borough.	73	489	38	63,817	800	63.017	26	3.500	30	900
Red Lion borough,	205	639	.....	129.997	4,200	125.797	54	2,415	19	420
Northwest Shrewsbury borough.	80	115	5	50,642	.....	50,642	15	690	14	420
Southwest Shrewsbury borough.	139	100	.....	95,695	16,000	79.695	34	1,515	21	630
Stewartstown borough.	159	159	4	115.310	21,000	94.310	43	1.765	10	300
Spring Grove borough.	181	158	.....	243,625	8.400	235.225	42	1,575	19	570
Winterstown borough,	69	1,202	181	72,345	1,700	70,645	46	2.170	45	1,350
Wrightsville borough,	626	35	.....	508,677	55,000	453.677	80	5.815	18	640
Loganville borough,	114	563	27	93,747	3,000	90.747	49	2,868	45	1.355
York—1st ward.	746	.....	.....	1,099.370	122.700	976,670	123	7.750	2	80
Do. 2d ward.	451	.....	.....	1,617,775	137.000	1.480.775	138	14,660	2	80
Do. 3d ward,	426	.....	.....	1.180.972	99,000	1.081.972	152	14,430	4	160
Do. 4th ward,	510	.....	.....	1,233,525	135,000	1.098.525	55	4.990	.....	.....
Do. 5th ward.	450	.....	.....	410,995	8.000	402.995	77	6.090	.....	.....
Do. 6th ward,	455	.....	.....	1,028,057	103,000	925.057	74	6,025	6	240
Do. 7th ward.	718	.....	.....	749.605	25,100	724.505	52	2.305	4	160

YORK COUNTY—CONTINUED.

NAMES OF ASSESSMENT DISTRICTS.	Taxables.	Cleared land (acres).	Timber land (acres).	Value of all real estate.	Value of real estate exempt from taxation.	Value of real estate taxable.	Number and value of horses, mares, geldings and mules over the age of four years.		Number and value of neat cattle over the age of four years.	
							No.	Value.	No.	Value.
York—8th ward	401	.....	.....	$458,725	$76,000	$382,725	34	$2,087	4	$60
Do. 9th ward	1,221	.....	.....	1,066,777	34,000	1,032,777	110	8,030	3	90
Do. 10th ward	807	.....	.....	424,990	34,500	390,490	83	7,920	3	120
Do. 11th ward	648	.....	.....	917,720	14,000	903,720	35	2,100	2	60
Carrol township	348	7,417	1,626	443,864	14,100	429,764	374	13,006	415	8,040
Chanceford township	857	20,533	8,868	746,018	10,750	735,268	630	31,500	622	9,944
Codorus township	625	17,403	2,748	740,985	29,650	711,335	577	34,620	1,014	18,289
Conewago township	621	10,794	3,588	516,161	8,400	507,761	367	34,830	459	1,018
Dover township	833	22,071	3,066	1,163,172	22,720	1,140,452	783	53,613	926	23,050
East Hopewell township	387	9,662	3,123	393,721	6,800	386,921	339	17,564	286	5,720
East Manchester township	463	9,674	1,311	721,757	8,050	713,707	359	31,595	420	8,400
Fairview township	723	15,746	5,243	966,535	16,300	950,235	618	33,197	691	13,820
Fawn township	481	12,288	3,912	442,608	23,550	419,058	451	23,869	479	9,580
Franklin township	384	78,982	2,974	412,923	10,200	402,723	280	9,714	369	7,380
Heidelberg township	336	6,991	1,942	530,603	9,900	520,703	312	21,617	398	7,960
Hellam township	673	11,780	6,555	1,326,152	19,500	1,306,652	479	40,508	582	11,640
Hopewell township	445	13,547	2,270	570,001	23,000	547,001	588	22,799	413	8,260
Jackson township	448	12,021	2,009	824,830	10,900	813,930	410	28,165	544	10,880
Lower Chanceford township	693	13,917	9,904	697,687	99,000	598,687	566	22,865	546	10,920
Lower Windsor township	776	12,684	2,712	934,036	18,300	915,736	499	43,486	650	13,000
Manchester township	590	10,048	126	1,017,847	4,650	1,013,197	420	38,575	468	9,360
Manheim township	355	11,502	2,240	428,443	4,200	424,243	395	26,429	640	12,800
Monaghan township	338	5,189	1,579	311,080	9,600	301,480	251	8,965	277	5,540
North Codorus township—1st district	497	9,512	1,142	537,571	5,200	532,371	380	24,214	488	9,760
Do. 2d district	278	7,943	771	426,086	3,900	422,186	270	18,356	404	8,080
Newberry township	812	15,869	1,990	743,443	17,175	726,268	454	24,379	533	10,730
North Hopewell township	388	9,857	1,476	327,190	11,600	315,590	265	20,295	318	6,360
Paradise township	436	10,711	1,117	588,140	12,000	576,140	397	27,922	506	10,120
Peach Bottom township	712	12,513	3,990	567,860	18,600	549,260	401	19,015	479	9,580
Penn township	601	8,889	471	860,716	8,925	851,791	329	33,526	438	8,760
Shrewsbury township	657	15,964	2,605	750,491	9,650	740,841	499	32,164	824	16,480
Springfield township	625	15,421	1,759	847,055	19,425	827,630	483	37,400	724	14,480
Spring Garden township	1,292	5,297	47	1,412,067	15,200	1,396,867	233	21,375	212	6,300
Springettsbury township	515	8,345	1,031	1,037,861	13,200	1,024,664	409	35,956	473	9,460

Washington township	452	14,474	1,956	672,893	20,800	652,093	511	31,917	622	12,440
Warrington township	649	14,362	6,043	622,955	15,975	606,980	486	20,132	582	11,640
West Manheim township	355	10,059	1,427	463,753	17,600	446,153	347	16,733	500	10,000
West Manchester township	553	12,902	422	1,555,148	17,600	1,537,548	508	42,942	570	17,800
Windsor township	728	13,912	2,346	851,089	12,400	838,689	462	28,158	561	11,220
York township	810	15,297	1,281	998,186	15,400	982,786	491	25,026	644	12,880
Total	32,983	511,914	96 198	$41,201,434	$1,676,370	$39 525,064	17,625	$1,147,837	20,649	$401,776

NAMES OF ASSESSMENT DISTRICTS.	Value of salaries and emoluments of office, offices, posts of profit, professions, trades and occupations.	Aggregate value of all property taxable for county purposes at the rate of four mills on the dollar.	Aggregate amount of county tax assessed at the rate of four mills on the dollar.	Amount of money at interest, including mortgages, judgments, bonds, notes, stocks, etc.	Value of stages, omnibuses, hacks, cabs, etc.	Aggregate value of property taxable for state purposes, at four mills on the dollar; including money at interest, stages, omnibuses, hacks, cabs, etc.	Aggregate amount of state tax assessed	Debt of county.
Dallas borough	$25,435	$144,880	$579 52	$33,185	.....	$33,185	$132 74	.....
Delta borough	20,325	177,300	709 20	28,092	.....	28,092	112 37	.....
Dillsburg borough	25,575	196,355	785 42	61,317	.....	61,317	245 27	.....
Dover borough	17,145	164,820	659 28	132,557	.....	132,557	530 22	.....
East Prospect borough	9,030	90,477	361 91	24,805	.....	24,805	99 22	.....
Fawn Grove borough	4,705	60,000	240 00	39,107	.....	39,107	156 43	.....
Franklintown borough	7,570	47,192	188 77	17,787	.....	17,787	71 15	.....
Glen Rock borough	24,945	208,615	834 46	102,035	.....	102,035	408 14	.....
Goldsboro borough	12,345	109,497	437 99	22,632	.....	22,632	90 52	.....
Hanover borough—1st ward	38,555	452,582	1,810 33	161,437	.....	161,437	645 75	.....
Do. 2d ward	48,100	673,117	2,692 46	500,097	.....	500,097	2,000 38	.....
Do. 3d ward	26,900	297,895	1,191 58	163,880	.....	163,880	655 52	.....
Do. 4th ward	17,930	240,412	961 65	136,887	.....	136,887	547 54	.....
Jefferson borough	12,155	109,847	439 38	32,667	.....	32,667	130 67	.....
Lewisberry borough	9,225	59,427	237 71	14,572	.....	14,572	58 29	.....
Manchester borough	17,470	149,057	596 22	48,877	.....	48,877	195 51	.....

YORK COUNTY—CONTINUED.

NAMES OF ASSESSMENT DISTRICTS.	Value of salaries and emoluments of office, offices, posts of profit, professions, trades and occupations.	Aggregate value of all property taxable for county purposes at the rate of four mills on the dollar.	Aggregate amount of county tax assessed at the rate of four mills on the dollar.	Amount of money at interest, including mortgages, judgments, bonds, notes, stocks, etc.	Value of stages, omnibuses, hacks, cabs, etc.	Aggregate value of property taxable for state purposes, including money at interest, stages, omnibuses, hacks, cabs, etc.	Aggregate amount of state tax assessed.	Debt of county.
New Freedom borough	$11,120	$141,985	$567 94	$32,127	.....	$32,127	$128 [illegible]	.....
New Salem borough	7,050	71,670	286 68	19,560	.....	19,560	78 24	.....
Rail Road borough	6,210	73,627	294 51	28,057	.....	28,057	112 23	.....
Red Lion borough	26,310	154,942	619 77	17,142	.....	17,142	68 56	.....
Northwest Shrewsbury borough	6,305	58,057	232 23	10,625	.....	10,625	42 50	.....
Southwest Shrewsbury borough	11,830	93,670	374 68	43,107	$20	43,127	172 51	.....
Stewartstown borough	15,250	111,625	446 50	40,862	.....	40,862	163 45	.....
Spring Grove borough	18,175	255,545	1,022 18	87,832	.....	87,832	351 32	.....
Winterstown borough	5,195	79,360	317 44	44,065	.....	44,065	176 26	.....
Wrightsville borough	59,965	520,097	2,080 38	52,352	.....	52,352	209 41	.....
Loganville borough	8,635	103,605	414 42	62,160	.....	62,160	248 64	.....
York—1st ward	76,725	1,061,225	4,244 90	251,685	.....	251,685	1,006 74	.....
Do. 2d ward	53,100	1,548,615	6,194 46	964,337	3,400	967,737	3,870 95	.....
Do. 3d ward	44,400	1,140,962	4,563 84	263,572	410	263,982	1,055 92	.....
Do. 4th ward	50,645	1,154,160	4,616 64	384,355	.....	384,355	1,537 42	.....
Do. 5th ward	41,555	450,640	1,802 56	66,945	840	67,785	271 14	.....
Do. 6th ward	47,500	978,822	3,915 29	266,282	450	266,732	1,066 92	.....
Do. 7th ward	36,630	763,600	3,054 40	360,912	.....	360,912	1,443 67	.....
Do. 8th ward	28,450	413,322	1,653 28	111,872	.....	111,872	447 48	.....
Do. 9th ward	99,785	1,140,682	4,562 72	303,972	200	304,172	1,216 69	.....
Do. 10th ward	74,285	472,815	1,891 26	34,272	.....	34,272	137 09	.....
Do. 11th ward	55,145	961,025	3,844 10	196,960	.....	196,960	787 84	.....
Carrol township	18,280	469,090	1,876 36	41,642	.....	41,642	166 57	.....
Chanceford township	38,380	815,092	3,260 36	108,615	.....	108,615	434 46	.....
Codorus township	34,750	798,994	3,195 98	192,065	.....	192,065	768 26	.....
Conewago township	24,465	568,074	2,272 29	54,612	.....	54,612	218 45	.....
Dover township	35,150	1,252,265	5,009 06	204,702	.....	204,702	818 81	.....
East Hopewell township	17,680	427,885	1,711 54	97,005	.....	97,005	388 02	.....
East Manchester township	26,298	780,000	3,120 00	139,557	.....	139,557	558 21	.....
Fairview township	31,790	1,029,042	4,116 17	166,497	.....	166,497	665 98	.....
Fawn township	25,180	477,687	1,910 75	94,810	.....	94,810	379 24	.....
Franklin township	17,750	437,567	1,750 27	45,412	.....	45,412	181 65	.....
Heidleberg township	19,270	569,550	2,278 20	102,500	.....	102,500	410 00	.....
Helam township	44,010	1,402,810	5,611 24	524,095	.....	524,095	2,096 38	.....

Hopewell township,	18.010	596.070	2,384 28	138,872	.....	138,872	555 49	.....
Jackson township,	22.170	875,145	3,500 58	113,392	.....	113,392	453 57	.....
Lower Chanceford township,	41,850	674.322	2,697 28	75,352	.....	75,352	301 41	.....
Lower Windsor township,	59,755	1.031,977	4.127 91	170,417	100	170.517	682 07	.....
Manchester township,	40.590	1,101,722	4,406 89	164.532	.....	164.532	658 12	.....
Manheim township,	19.325	482,797	1.931 19	104,627	.....	104.627	418 51	.....
Monaghan township,	16.210	332,195	1,328 78	34.717	.....	34,717	138 87	.....
North Codorus—1st district,	29.330	595,675	2.382 70	72,695	.....	72,695	290 78	.....
Do. 2d district,	15.365	463,987	1,855 95	63.590	.....	63,590	254 36	.....
Newberry township,	46,090	807.467	3,229 86	79,377	.....	79 377	317 51	.....
North Hopewell township,	21,245	363,490	1.453 96	75.387	.....	75.387	301 54	.....
Paradise township,	23.675	637,857	2.551 42	113.952	.....	113,952	455 80	.....
Peach Bottom township,	44,520	622.375	2,489 50	80,465	.....	80,465	321 86	.....
Penn township,	29.140	923.217	3,692 87	176.270	.....	176.270	705 08	.....
Shrewsbury township,	28,890	818.375	3.273 50	118.232	.....	118,232	472 92	.....
Springfield township,	41.435	920,945	3.683 78	117.960	.....	117.960	471 84	.....
Spring Garden township,	108,435	1,532,977	6,131 91	262,410	.....	262,410	1.049 64	.....
Springettsbury township,	41,885	1,111,965	4,447 86	301.757	.....	301,757	1.207 03	.....
Washington township,	16.675	713.125	2.852 50	120.727	.....	120,727	482 91	.....
Warrington township,	27,410	666,162	2,664 64	99.955	.....	99.955	399 82	.....
West Manheim township,	17.281	490.167	1.960 67	82.412	.....	82,412	329 65	.....
West Manchester township,	38.995	1.637,285	6,549 14	150.087	.....	150,087	600 35	.....
Windsor township,	40.410	918.797	3,673 91	209.527	.....	209,527	838 11	.....
York township,	47,225	1,067,917	4,271 67	139.535	.....	139,535	558 14	.....
Total,	$2.270,594	$43.345.271	$173,381 03	$10,600.746	$5,420	$10,006,166	$40,024 62	$78.500 00

CONSOLIDATED AND COMPARATIVE STATEMENT compiled from the annual reports made by the County Commissioners to the Secretary of Internal Affairs of the Commonwealth of Pennsylvania, for the years A. D. 1891 and 1892.

NAMES OF COUNTIES.	Number of taxables.		Cleared land (acres).		Timber land (acres).		Value of all real estate.		Value of real estate exempt from taxation.	
	1891.	1892.	1891.	1892.	1891.	1892.	1891.	1892.	1891.	1892.
Adams	11,490	11,565	241,925	251,637	63,089	55,571	$11,724,083	$11,693,187	$670,308	$742,425
Allegheny	174,714	153,636	424,679	347,512	.....	36,752	262,611,357	426,521,473	.....	48,200,254
Armstrong	13,887	14,673	299,665	296,121	83,313	87,713	8,823,040	9,460,368	715,100	650,804
Beaver	17,056	17,239	182,615	196,616	59,220	59,214	22,088,950	24,068,072	.....	1,223,180
Bedford	11,250	11,411	452,419	330,059	103,870	234,277	8,098,460	8,351,533	431,480	479,475
Berks	38,877	40,813	427,463	430,518	86,288	82,790	65,244,220	71,015,259	3,633,464	4,030,179
Blair	19,839	19,940	146,378	140,996	144,208	154,270	27,758,593	29,137,896	2,199,060	2,208,535
Bradford	20,550	20,788	450,679	468,350	202,737	202,087	21,782,699	21,825,662	1,055,895	1,119,555
Bucks	21,087	21,230	342,702	345,932	21,064	19,333	36,921,845	37,625,563	.....	2,286,445
Butler	17,036	17,464	357,440	365,672	114,808	104,038	12,053,337	12,702,202	369,800	694,630
Cambria	16,194	16,964	69,960	.....	217,457	.....	5,621,350	21,483,420	.....	.....
Cameron	2,265	2,105	44,072	44,072	189,381	189,381	1,139,090	1,001,994	53,000	85,750
Carbon	11,715	11,647	82,581	83,164	112,980	112,425	3,252,159	3,780,875	33,485	228,900
Centre	13,872	13,680	199,501	189,580	131,856	124,107	11,376,978	11,777,563	875,170	1,023,840
Chester	26,049	26,384	379,689	389,306	52,130	50,600	50,474,674	50,971,926	2,283,200	2,680,744
Clarion	8,710	9,126	274,954	284,060	96,038	75,565	3,595,673	8,823,109	510,853	800,595
Clearfield	18,847	19,955	162,644	162,526	231,542	231,382	9,383,630	9,640,928	764,637	824,835
Clinton	8,759	9,417	148,041	149,780	435,581	427,781	6,675,303	6,101,237	539,880	.....
Columbia	10,860	10,803	177,930	192,671	106,796	92,688	10,778,638	11,112,634	587,315	703,685
Crawford	23,177	23,693	408,816	425,635	175,683	175,118	16,505,229	18,108,522	.....	1,347,108
Cumberland	16,469	16,363	262,053	231,162	27,372	40,091	22,430,270	22,867,396	1,120,968	1,410,699
Dauphin	24,605	28,623	222,870	217,347	107,020	110,044	52,920,718	51,121,465	4,710,955	4,661,150
Delaware	18,620	19,357	.....	.....	.....	.....	42,116,886	44,959,091	2,264,700	3,420,960
Elk	6,010	5,970	117,817	109,810	380,876	391,159	3,368,445	3,304,375	272,350	318,215
Erie	22,480	24,487	403,654	403,722	51,398	47,264	37,762,303	39,071,582	2,356,314	2,868,760
Fayette	21,767	22,584	261,149	293,005	146,730	145,884	24,313,870	32,011,874	527,990	1,547,955
Forest	2,306	2,192	18,648	139,501	210,599	138,393	1,733,499	2,051,544	97,820	78,747
Franklin	15,835	16,240	.....	291,044	.....	134,250	16,656,851	17,203,129	.....	753,125
Fulton	3,250	3,424	110,924	110,489	125,627	141,999	864,845	878,425	.....	.....
Greene	9,037	9,073	340,717	339,763	.....	.....	14,164,018	13,683,093	475,675	369,855
Huntingdon	.....	10,827	.....	259,416	.....	229,390	6,520,498	6,728,642	1,461,050	1,614,785
Indiana	13,794	13,406	363,286	342,457	137,715	138,916	8,870,876	9,108,129	596,320	711,960
Jefferson	13,156	15,112	285,487	200,569	37,585	187,985	2,847,785	13,789,579	285,856	687,300
Juniata	5,730	5,036	132,115	139,182	76,476	77,122	2,657,422	5,013,999	203,500	206,851

Lackawanna	50,932	49,044	176,686	222,057	51,584	41,094	23,406,776	25,684,504	2,223,079	2,809,576
Lancaster	42,302	42,686	513,466	512,202	56,370	57,148	86,385,560	85,364,032	3,751,590	3,987,150
Lawrence	12,105	13,711	185,082	186,793	27,803	19,221	15,035,602	15,505,027	876,050	1,043,775
Lebanon	15,218	15,554	160,318	173,692	45,454	38,941	30,429,619	32,019,207	834,292	1,424,765
Lehigh	26,071	26,978	184,657	211,441	15,730	16,449	32,575,876	34,108,212	1,854,400	1,982,390
Luzerne	62,603	66,870	.....	330,642	.....	231,423	22,470,049	26,638,936	3,510,325	4,963,979
Lycoming	22,163	23,185	.....	.....	.....	.....	18,797,961	19,122,557	1,388,700	1,564,550
McKean	10,010	11,936	.....	387,088	.....	230,371	6,783,376	6,368,326	227,515	362,250
Mercer	18,333	18,031	358,454	361,666	39,815	39,670	22,381,808	21,557,343	891,521	1,017,565
Mifflin	6,636	6,690	118,578	134,503	108,823	132,726	3,214,797	3,446,899	7,215	268,335
Monroe	6,660	6,448	150,602	152,100	162,307	170,810	6,476,807	6,412,726	.....	312,710
Montgomery	30,643	33,925	269,634	268,874	12,591	11,997	71,841,575	74,562,540	3,847,850	4,293,275
Montour	4,982	4,992	60,292	59,594	14,307	14,563	2,469,977	2,675,023	429,638	700,000
Northampton	29,702	31,314	189,967	190,806	22,096	22,264	43,200,532	44,371,623	3,918,520	4,449,703
Northumberland	22,953	23,936	199,719	184,399	64,960	84,226	9,855,931	10,845,328	1,470,701	1,527,255
Perry	8,955	9,011	153,255	150,817	167,765	149,658	4,472,021	8,199,994	399,255	522,700
Philadelphia	266,065	296,078	.....	.....	.....	.....	808,847,344	832,847,966	98,205,977	100,547,074
Pike	3,376	3,394	23,339	25,053	293,638	318,472	1,050,077	1,070,980	49,070	51,933
Potter	7,521	8,586	125,680	125,791	514,815	553,099	2,652,931	2,794,904	401,885	353,275
Schuylkill	46,389	49,850	368,498	.....	129,846	.....	29,867,996	43,560,566	1,697,315	.....
Snyder	5,806	5,949	132,253	132,319	66,388	66,322	2,935,657	4,922,957	.....	198,600
Somerset	10,518	9,869	288,655	291,081	344,314	278,419	8,488,942	8,855,269	485,050	598,495
Sullivan	2,584	2,880	121,447	121,445	147,836	147,836	1,162,827	1,302,823	52,600	61,900
Susquehanna	11,674	12,207	318,124	316,611	158,227	155,385	3,840,047	3,874,003	298,632	294,934
Tioga	16,647	16,686	333,635	369,245	334,225	298,751	16,213,599	16,507,760	730,600	2,461,150
Union	6,415	6,850	99,532	101,437	78,954	79,075	3,875,238	4,169,487	.....	274,555
Venango	12,155	12,609	183,856	188,658	202,418	166,096	13,305,351	15,971,646	1,111,404	3,947,321
Warren	10,979	11,252	196,151	249,594	216,739	189,419	9,690,898	9,581,873	613,300	605,654
Washington	21,340	23,165	432,285	422,637	66,420	64,119	39,984,731	40,914,578	2,182,605	2,683,885
Wayne	9,205	9,040	397,465	399,905	29,229	26,720	4,669,060	4,519,310	177,148	189,498
Westmoreland	34,657	34,294	407,987	420,866	151,651	148,684	30,818,871	33,788,589	1,444,250	1,506,630
Wyoming	5,404	5,469	103,218	99,791	112,280	122,384	3,322,575	3,805,816	9,500	138,000
York	32,617	32,983	434,562	511,914	96,725	96,198	42,489,305	41,201,434	1,628,295	1,676,370
Total	1,532,895	1,576,149	12,324,742	15,574,295	7,662,549	8,369,142	$2,256,151,310	$2,543,567,984	$153,814,427	$234,801,553

CONSOLIDATED AND COMPARATIVE STATEMENT—CONTINUED.

NAMES OF COUNTIES.	Value of real estate taxable.		Number and value of horses, mares, geldings and mules over the age of four years.				Number and value of neat cattle over the age of four years.			
			1891.		1892.		1891.		1892.	
	1891.	1892.	No.	Value.	No.	Value.	No.	Value.	No.	Value.
Adams	$11,053,775	$10,950,762	8,389	$376,056	8,366	$377,451	9,689	$172,290	9,844	$168,065
Allegheny	262,611,357	378,321,219	28,292	2,258,995	27,702	2,120,332	23,050	528,333	21,538	482,085
Armstrong	8,107,940	8,809,564	6,395	227,521	6,815	250,590	9,953	120,836	9,927	121,881
Beaver	22,088,950	22,844,892	6,784	461,302	6,976	425,722	9,065	181,087	9,016	170,901
Bedford	7,666,980	7,872,058	6,679	388,003	6,897	414,164	8,460	119,779	8,468	128,018
Berks	61,610,756	66,985,080	18,601	1,390,708	20,027	1,433,016	28,964	674,818	33,620	746,525
Blair	25,559,533	26,929,361	5,116	359,942	5,402	351,146	6,263	153,148	6,237	134,857
Bradford	20,726,804	20,706,107	11,825	714,547	11,756	658,572	23,188	353,227	22,700	351,270
Bucks	36,921,845	35,339,118	14,414	1,383,899	14,850	1,389,610	22,401	658,067	22,287	652,127
Butler	11,683,537	12,007,572	10,160	449,813	10,410	451,421	14,237	202,539	13,912	196,023
Cambria	5,621,350	21,483,420	5,679	178,682	5,951	206,699	7,741	81,384	7,662	89,770
Cameron	1,086,090	916,244	742	23,601	728	22,709	721	9,184	702	8,877
Carbon	3,218,674	3,551,975	2,686	80,580	2,958	76,561	2,513	25,130	2,607	23,227
Centre	10,501,808	10,753,723	6,446	381,157	6,607	371,246	8,325	117,466	8,003	114,384
Chester	48,191,474	48,291,182	17,097	1,011,978	17,491	1,014,840	38,673	945,641	37,811	914,604
Clarion	3,084,820	8,022,514	5,617	198,362	5,974	332,846	8,298	82,539	8,272	114,129
Clearfield	8,618,993	8,816,093	6,722	382,529	6,709	387,744	8,995	125,701	9,016	122,434
Clinton	6,135,423	6,101,237	3,375	185,867	3,545	176,104	3,697	68,526	3,764	64,232
Columbia	10,191,323	10,408,949	6,183	369,456	6,093	345,562	5,784	100,807	5,744	95,665
Crawford	16,505,229	16,761,414	11,477	474,106	12,139	490,328	12,439	284,476	21,841	276,927
Cumberland	21,309,302	21,456,697	8,684	588,574	9,700	586,346	8,497	181,943	9,468	184,312
Dauphin	48,209,763	46,460,315	8,286	693,961	8,573	640,842	8,596	208,340	9,283	202,772
Delaware	39,852,186	41,538,131	7,235	462,179	7,706	468,903	13,371	309,647	13,402	310,079
Elk	3,096,095	2,986,160	2,160	70,702	2,126	69,180	2,332	24,809	2,238	23,665
Erie	35,405,989	36,202,822	11,430	795,422	11,763	783,737	20,361	383,090	20,268	377,019
Fayette	23,785,880	30,463,919	8,921	501,412	9,487	551,535	9,151	176,537	9,345	177,380
Forest	1,635,679	1,972,797	1,264	72,263	1,344	75,361	1,424	19,161	1,464	19,061
Franklin	16,656,851	16,450,004	10,663	493,123	11,169	526,208	11,496	158,241	11,489	163,506
Fulton	864,845	878,425	1,961	50,841	2,297	53,277	2,546	25,953	2,907	28,129
Greene	13,688,343	13,313,238	6,996	373,399	6,578	367,680	7,828	145,620	7,933	140,036
Huntingdon	5,059,448	5,113,857	5,559	180,499	5,806	175,000	6,443	95,972	6,456	96,043
Indiana	8,274,556	8,396,169	7,688	319,965	8,144	322,676	10,450	123,809	10,387	116,596
Jefferson	2,561,929	13,102,279	5,759	147,709	5,998	355,554	7,374	59,777	7,164	110,337

Juniata,	2.453,922	4,807.148	3.420	94.452	3.489	188.656	3,426	35.389	3,267	52.061
Lackawanna.	21,183.697	22,874.928	9,609	382,706	9,654	386,860	7,095	82.161	7.025	79.202
Lancaster.	82,633,970	81,376.882	25,075	1.803,326	25.761	1.813.954	31,637	689.986	33.740	713,814
Lawrence,	14,159.552	14.461,252	5.596	299.028	6.095	318.249	7.174	117.359	7,422	124.679
Lebanon.	29,595.327	30,594,442	6,434	445.493	7.057	458.671	7.503	149,886	8,013	157,599
Lehigh.	30.721,476	32,125,822	8.746	540,842	9,126	545.415	10.909	271,612	11.492	280.364
Luzerne,	18.959,724	21.674.957	13.969	394,315	13,951	404.535	8.862	90,164	8,535	85,745
Lycoming.	17,409.261	17.558.007	9.400	431.301	9.572	425,663	9.573	142.132	9.669	139.297
McKean,	6.655,861	6.006.076	4.927	107,902	4,676	105,227	4.726	51,246	4,603	48.512
Mercer.	21.490.287	20.539.778	9,566	589,205	9.942	592.118	12,042	243,166	12.868	241.760
Mifflin.	3.207,582	3.178,564	3.818	94.005	3.993	97.209	3.580	37.428	3.552	36,218
Monroe.	6,476,807	6,100.016	3.419	248,595	3,439	205,709	4,203	84,115	4.036	72.128
Montgomery,	67.993,725	70.269.265	18.244	1,317.850	18,403	1,293,265	28.059	710.130	27,640	677.155
Montour,	2.040,339	1,975.023	2.181	53.866	2,228	52.020	2,289	21.880	2.222	22.046
Northampton.	39,282,012	39,921,920	9 660	701.985	9,801	662.125	10.970	266.285	11.040	257.232
Northumberland,	8.385,230	9.318.073	8.102	263,232	8.465	270,765	6.925	71.727	6.933	73,097
Perry.	4.072.766	7.677.294	4,502	166.937	4.902	296.835	4.362	53.410	4.342	76.473
Philadelphia.	710.641.367	732,300,892	.....	3,261.475	.....	3,395,880	.....	.....	.....	.....
Pike,	1.001.007	1.019.047	1.394	36.248	1,330	33,356	2.242	25,716	2,152	24.331
Potter.	2,251,046	2.441,629	4.557	60.640	4,856	63.007	6.223	29.850	6,556	29,586
Schuylkill,	28,170.681	43.560,566	13.868	556.911	11.671	594,098	8,870	177,400	8.344	166.800
Snyder,	2.935,657	4.724.357	3.853	136.366	3.966	204,379	3,745	48,975	3.645	57.923
Somerset,	8,003.892	8,256,774	6.835	368.930	7.063	360.773	10.685	165.537	10,594	159.143
Sullivan.	1.110.227	1.240.923	2.135	85,400	2.033	81.320	2.932	35.664	2.769	27.690
Susquehanna.	3,541.415	3,579.069	7,013	166.350	6,917	171.000	19.926	203.076	19,824	201.190
Tioga,	15.482.999	14.046.610	9.235	478.774	9,529	504.417	16,222	173.421	16.127	174.510
Union,	3.875,238	3,894.932	3,779	106.565	3.883	110.149	4.330	42.628	4.212	42.960
Venango,	12.193.947	12,024.325	6,651	290.386	6.758	303,461	7,802	106.884	7.751	106,329
Warren.	9.077,598	8,976.219	5.910	302.586	6,197	312.127	8,864	147.429	8.491	142.440
Washington.	37,802,126	38.230.693	12.807	884.905	13.046	846.026	15.582	357,280	15.555	351.319
Wayne,	4,491,912	4,329.812	5.235	126.453	5.249	126.380	11.265	93.293	19.752	147.020
Westmoreland,	29.374,621	32.281,959	2,572	724,881	12.939	621.249	14.949	278.816	15.073	231.227
Wyoming.	3,313,075	3.667,816	3.204	94.212	3.210	95.694	5.380	56.464	5.327	58.317
York.	40.861,010	39,525.064	1,987	1,114,190	17,625	1,147.837	18.988	445.047	20,649	401.776
Total.	$2,092.336.883	$2,308,767.431	506.988	$32,777.460	544.910	$33,361.391	654,338	$12.423.333	707 995	$12.384.879

CONSOLIDATED AND COMPARATIVE STATEMENT—CONTINUED.

NAMES OF COUNTIES.	Value of salaries and emoluments of office, offices, posts of profit, professions, trades and occupations.		Aggregate value of all property taxable for county purposes.		Aggregate amount of county tax assessed.		Amount of money at interest, including mortgages, judgments, bonds, notes, stocks, etc.	
	1891.	1892.	1891.	1892.	1891.	1892.	1891.	1892.
Adams	$359.441	$381.011	$11,961.559	$11,877,289	$41.865 46	$41,570 51	$2.484.171	$2.448,272
Allegheny	17.244.650	39,636.670	282.757.460	420.663,936	842,272 64	736.162 08	52,655.278	60.548,402
Armstrong	305.434	343.955	8.761,731	9.525.990	65.712 74	71.444 64	1.526.053	1.616.393
Beaver	1,942,365	1.697.070	24.673,704	25.138.585	74.033 32	75.426 67	3.127.319	3,160.289
Bedford	361.725	362,175	8.536,487	8.776.415	51.218 56	61.435 61	1,461.369	1.388.093
Berks	3,521,171	3.716.294	67,197,453	72.880.915	170.102 14	182.968 16	16,023,400	15,615.926
Blair	2.026.266	1,887.347	28,098,889	29,302.711	98.346 10	131,862 20	2.373.399	2.603,178
Bradford	2,353,046	366.822	22.147,624	22.082.771	77.517 00	88,321 06	3.599,732	3.550.575
Bucks	2,493.095	2.548.225	41.456,906	39.929.080	103.642 27	119,787 25	10.245.708	9.773,601
Butler	359.055	382.191	12,694,944	13.037,207	50,470 25	65.186 04	2.542.752	2.622.398
Cambria	420,122	1.495,028	6.301.538	23.274.917	94,523 07	104.736 66	1.328,685	1.406,800
Cameron	66,757	71.880	1.185,632	1.019,710	23.080 88	19.888 34	186,028	153.364
Carbon	877,405	797,637	4.201.789	4.449.400	33.614 31	40,044 61	1,475.985	1.590.780
Centre	479,171	476,483	11,479,602	11.715.836	34,438 80	35,147 50	2,420.864	2,371.222
Chester	2.620.250	2.848,460	52.769.343	53,069.086	131.923 37	132,672 70	11,719.030	11.582,241
Clarion	185.633	458.145	3.551.354	8.927.634	44,391 94	35,710 54	1,950.518	2.118.451
Clearfield	840.077	894,162	9.967.300	10,220.433	59.803 80	71.549 96	1,549,383	1,469,377
Clinton	332.890	347.616	6.722,706	6,689.189	40,336 23	40.135 17	976.353	984.992
Columbia	932,025	952.720	11.593.611	11.802.896	28.987 15	29.509 38	1,445.314	1.326.057
Crawford	133.001	210,706	17,404,512	17.744.795	121,831 53	124.213 72	3.419.382	3,319,081
Cumberland	1.051,222	1.075.435	23.131.041	23.302.790	69.393 12	69,908 41	3,113.822	3,403.515
Dauphin	2,726,640	2.674.075	51.838,704	49.978.004	181,435 46	149,934 01	5,981.088	6.213.033
Delaware	2.022.400	2.080,400	42.652,767	44.402.938	149,284 77	155,410 42	9,093,568	8.793.302
Elk	193.783	193.900	3.385.389	3.272,905	27,083 12	32.729 05	613,668	471,623
Erie	918.899	1,200.537	37.503,400	38.564,115	75.006 80	77.128 23	8,360.864	8.173.941
Fayette	1.883.072	1,832,273	26.346,901	33,025,107	158,081 40	148.612 98	4.506.350	3.884.387
Forest	99,715	100.350	1,826,818	2.167.569	18,268 18	21.675 69	159.834	127,679
Franklin	400.519	412,832	17.708,734	17.552,550	70,834 93	70.210 16	3.939,837	3.972.307
Fulton	23.410	20,747	965,049	980.578	9.650 49	9.805 78	232,056	215,446
Greene	229,788	186.565	14.437.150	14.007.519	50.529 98	56.030 02	1,447.792	1.088.584
Huntingdon	281,896	285.513	5.619.235	5.670.413	56.192 35	85,056 19	1.678,348	1,473.796
Indiana	347.518	361.455	9.065.848	9.196.896	44,829 24	45,984 53	1,723,885	1.726.843
Jefferson	167,556	634.908	2.936,971	14,203.078	29.369 71	49.710 78	1.081.495	1.105,684
Juniata	87,505	150.685	2.671,268	5,198.550	21.370 14	23.348 31	681.900	704.725

Lackawanna	2,342,999	2,153,485	24,007,386	25,506,810	120,037 00	127,534 05	4,733,749	5,077,837
Lancaster	.....	.....	85,127,282	83,904,650	170,254 50	167,809 28	23,520,016	22,978,212
Lawrence	733,629	786,571	15,310,068	15,690,751	45,930 20	54,917 63	1,902,497	2,258,974
Lebanon	772,479	847,174	30,963,185	32,057,886	46,465 65	56,050 63	3,795,020	3,925,933
Lehigh	2,639,658	2,954,825	34,173,588	35,906,426	76,890 52	78,992 96	6,215,834	6,220,192
Luzerne	2,664,349	2,668,449	22,114,227	24,840,283	154,799 58	173,881 98	6,568,287	7,038,718
Lycoming	1,361,750	1,515,335	19,344,444	19,638,302	96,722 22	98,217 87	3,420,400	3,486,827
McKean	467,520	411,800	7,182,529	6,571,615	43,275 19	32,858 12	2,082,645	1,985,957
Mercer	590,496	608,800	22,913,152	21,982,456	68,238 69	76,858 54	2,196,958	2,549,518
Mifflin	170,381	161,745	3,509,396	3,473,736	35,093 96	34,737 36	1,275,029	1,275,239
Monroe	677,015	642,447	7,486,532	7,020,300	26,202 86	28,434 09	1,175,386	988,106
Montgomery	3,150,350	3,208,245	73,172,055	75,447,930	146,344 11	150,895 86	17,706,880	18,665,510
Montour	77,080	78,685	2,193,165	2,127,774	10,965 82	19,149 97	801,685	822,084
Northampton	3,361,280	3,480,058	43,611,562	44,321,335	122,112 37	124,121 26	6,807,404	6,901,865
Northumberland	536,095	567,885	9,256,284	10,229,820	55,537 70	61,378 92	4,325,095	4,020,817
Perry	242,922	648,991	4,536,035	8,699,593	36,287 80	34,798 33	1,094,859	1,036,380
Philadelphia	.....	.....	713,902,842	735,696,772	12,753,709 74	13,183,384 53	285,717,728	289,626,954
Pike	110,619	109,457	1,173,590	1,186,191	11,735 90	11,861 91	285,776	291,291
Potter	22,753	27,391	2,364,289	2,561,613	18,914 31	25,616 13	755,356	830,555
Schuylkill	4,174,920	4,408,835	33,090,272	48,740,129	231,631 36	219,330 57	3,500,006	3,198,592
Snyder	317,104	326,574	3,438,102	5,313,233	20,628 61	21,252 93	782,487	675,067
Somerset	276,103	294,422	8,814,462	9,071,112	52,886 77	45,355 56	1,995,693	2,007,513
Sullivan	37,750	36,850	1,268,441	1,386,783	12,684 41	13,867 83	250,008	223,227
Susquehanna	60,245	66,455	3,971,086	4,017,714	39,710 86	40,177 14	1,764,668	1,753,025
Tioga	531,011	590,745	16,666,205	15,316,282	83,331 02	76,581 41	2,254,855	2,705,308
Union	387,535	409,800	4,411,966	4,457,841	17,647 88	22,289 21	1,434,302	1,309,358
Venango	491,583	495,670	13,082,800	12,929,785	78,496 80	64,648 91	2,679,042	2,519,423
Warren	363,137	345,572	9,890,750	9,776,358	29,672 25	48,893 88	1,923,538	1,841,102
Washington	1,692,592	1,800,855	40,736,903	41,228,893	121,989 95	123,686 47	6,445,566	6,596,439
Wayne	168,615	165,407	4,880,273	4,768,619	29,281 63	38,150 28	1,013,437	1,092,030
Westmoreland	2,142,386	1,641,385	32,520,704	34,775,820	162,603 52	173,879 10	6,178,027	4,988,249
Wyoming	63,913	73,123	3,527,664	3,894,950	24,693 65	23,369 70	936,432	987,155
York	2,288,308	2,270,594	44,708,555	43,345,271	156,442 79	173,381 01	10,381,332	10,000,746
Total	$79,204,079	$104,881,902	$2,216,903,213	$2,459,538,840	$18,250,660 87	$19,829,680 78	$581,065,227	$590,882,560

CONSOLIDATED AND COMPARATIVE STATEMENT—CONTINUED.

NAMES OF COUNTIES.	Value of stages, omnibuses, hacks, cabs, etc.	Aggregate value of property taxable for state purposes at three mills on the dollar, including money at interest, stages, omnibuses, hacks, cabs, etc.	Value of stages, omnibuses, hacks, cabs, etc.	Aggregate value of property taxable for state purposes at four mills on the dollar, including money at interest, stages, omnibuses, etc.	Aggregate amount of state tax assessed.		Debt of county.	
	1891.	1891.	1892.	1892.	1891.	1892.	1891.	1892.
Adams	$5,367	$2,489,538	$4,599	$2,452,871	$7,468 61	$9,811 48	$10,000 00	$10,000 00
Allegheny	114,125	52,769,403	103,630	60,652,032	158,308 20	242,608 12	4,078,613 13	4,060,272 56
Armstrong	2,275	1,528,328	4,750	1,621,143	4,584 98	6,484 57	77,648 78	92,051 84
Beaver	10,335	3,137,654	9,605	3,169,894	9,412 96	12,679 58	26,000 00	26,000 00
Bedford	4,175	1,465,544	5,915	1,394,608	4,386 63	5,576 03	16,000 00	12,000 00
Berks	2,505	16,025,905	2,280	15,618,206	48,077 71	62,472 82	56,073 44	55,823 44
Blair	6,195	2,379,594	5,410	2,608,588	7,138 78	10,434 35	103,275 00	103,275 00
Bradford	3,325	3,603,057	2,285	3,552,860	10,800 17	14,211 44	No debt.	No debt.
Bucks	7,110	10,252,818	8,050	9,781,651	30,758 45	39,126 60	30,000 00	20,000 00
Butler	5,074	2,547,826	4,130	2,626,528	7,643 47	10,506 11	12,000 00	10,000 00
Cambria	5,055	1,333,740	4,449	1,411,299	4,001 22	5,645 20	40,000 00	30,000 00
Cameron	.....	186,028	.....	153,364	558 09	613 44	26,418 63	29,000 00
Carbon	798	1,476,783	4,433	1,595,213	4,430 88	6,380 85	34,500 00	24,000 00
Centre	5,747	2,426,611	50	2,371,272	7,279 83	9,485 09	5,267 63	No debt.
Chester	18,065	11,737,095	13,420	11,595,661	35,211 28	46,382 64	81,300 00	78,780 00
Clarion	4,592	1,955 110	4,783	2,123,234	5,865 33	8,492 94	15,500 00	6,500 00
Clearfield	10,244	1,559,627	12,500	1,481,877	4,678 88	5,927 51	151,800 00	151,800 00
Clinton	3,240	979,593	2,395	987,387	2,938 77	3,949 55	142,500 00	154,700 00
Columbia	2,250	1,447,564	3,450	1,329,507	4,342 69	5,318 03	15,000 00	20,000 00
Crawford	7,700	3,447,082	5,420	3,324,501	10 341 25	13,298 00	126,000 00	104,000 00
Cumberland	4,530	3,118,352	6,280	3,409,795	9,355 05	13,639 18	25,600 00	15,000 00
Dauphin	205	5,981,293	1,875	6,214,908	17,943 87	24,859 63	252,000 00	252,500 00
Delaware	6,355	9,099,923	5,425	8,798,727	27,299 76	35,194 91	448,000 00	438,500 00
Elk	1,785	615,453	1,690	473,313	1,846 35	1,893 25	21,700 00	20,000 00
Erie	10,870	8,371,734	10,417	8,184,358	25,115 20	32,737 43	No debt.	No debt.
Fayette	7,310	4,513,660	14,940	3,899,327	15,540 98	15,597 31	364,900 00	336,000 00
Forest	.....	159,834	880	128,559	479 50	514 24	15,000 00	15,000 00
Franklin	5,533	3,945,370	5,340	3,977,647	11,836 11	15,910 59	No debt.	No debt.
Fulton	570	232,626	375	215,821	697 87	863 28	No debt.	No debt.
Greene	2,875	1,450,667	2,220	1,090,804	4,352 00	4,363 22	No debt.	No debt.
Huntingdon	1,420	1,679,768	1,530	1,475,326	5,039 30	5,901 30	.....	132,166 00

Indiana,	6,771	1,730,656	4,850	1,731,693	5,191 96	6,926 77	75,538 46	61,541 35
Jefferson,	1,055	1,082,550	2,105	1,107,789	3,247 65	4,431 16	86,000 00	86,000 00
Juniata,	660	682,560	1,010	705,735	2,047 68	2,822 94	52,729 85	61,089 74
Lackawanna,	15,823	4,749,572	28,205	5,093,707	14,247 24	20,374 82	200,000 00	200,000 00
Lancaster,	12,682	23,532,698	13,647	22,991,859	70,598 08	91,967 44	160,250 00	167,100 00
Lawrence,	5,833	1,908,330	8,695	2,267,669	5,724 99	9,070 68	No debt.	No debt.
Lebanon,	1,318	3,796,338	890	3,926,823	11,385 06	15,707 29	72,230 00	73,330 00
Lehigh,	4,955	6,220,789	5,780	6,225,972	18,662 59	24,903 89	No debt.	No debt.
Luzerne,	5,675	6,573,962	6,597	7,045,315	19,721 88	28,181 26	11,000 00	No debt.
Lycoming,	.....	5,420,400	2,275	3,489,102	10,261 18	13,956 41	256,400 00	448,275 00
McKean,	320	2,082,965	120	1,986,077	6,248 89	7,944 31	41,000 00	41,000 00
Mercer,	10,760	2,207,718	10,235	2,559,753	6,623 15	10,239 01	8,457 00	7,923 50
Mifflin,	1,158	1,276,187	2,405	1,277,644	3,828 56	5,110 58	107,500 00	102,500 00
Monroe,	7,867	1,183,253	2,855	990,961	3,549 75	3,963 84	85,175 00	80,000 00
Montgomery,	16,640	17,723,520	19,165	18,684,675	53,170 56	74,738 70	77,000 00	77,000 00
Montour,	1,140	802,825	1,920	824,004	2,408 47	3,296 01	No debt.	14,500 00
Northampton,	11,450	6,818,854	10,135	6,912,000	20,456 56	27,648 00	50,000 00	50,000 00
Northumberland,	5,385	4,330,480	4,780	4,025,597	12,991 44	16,103 39	No debt.	No debt.
Perry,	3,130	1,097,989	2,420	1,038,800	3,293 96	4,154 20	88,287 76	87,869 76
Philadelphia,	189,460	285,907,188	185,790	289,812,744	857,721 56	1,159,250 98	56,623,559 47	54,849,811 76
Pike,	1,700	287,476	2,300	293,591	862 43	1,174 36	No debt.	No debt.
Potter,	.....	755,356	.....	830,555	2,266 06	3,322 22	18,000 00	18,000 00
Schuylkill,	10,360	3,510,366	9,830	3,208,422	10,531 10	12,833 69	424,700 00	430,900 00
Snyder,	415	782,902	95	675,162	2,348 71	2,700 64	22,300 00	22,300 00
Somerset,	1,900	1,997,593	1,975	2,009,488	5,992 77	8,037 95	8,000 00	13,500 00
Sullivan,	.....	250,008	285	223,512	750 02	894 04	No debt.	No debt.
Susquehanna,	1,455	1,766,123	1,285	1,754,310	5,298 36	7,017 24	No debt.	No debt.
Tioga,	1,855	2,256,710	3,635	2,708,943	6,770 00	10,835 77	110,000 00	100,600 00
Union,	1,365	1,435,667	1,375	1,310,733	4,307 06	5,242 93	15,000 00	15,000 00
Venango,	7,520	2,686,562	6,725	2,526,148	8,059 67	10,104 59	No debt.	No debt.
Warren,	17,875	1,941,413	14,500	1,855,602	5,827 23	7,422 40	96,500 00	96,500 00
Washington,	7,150	6,452,716	7,655	6,604,094	19,365 95	26,416 38	No debt.	No debt.
Wayne,	1,710	1,015,147	1,710	1,093,740	3,045 44	4,374 96	23,668 27	28,392 48
Westmoreland,	13,225	6,191,252	3,784	4,992,033	18,573 75	19,968 13	202,500 00	202,500 00
Wyoming,	577	937,009	150	987,305	2,811 02	3,949 22	No debt.	No debt.
York,	7,433	10,381,332	5,420	10,006,166	31,166 28	40,024 66	90,000 00	78,500 00
Total,	$636,252	$581,701,479	$627,179	$591,497,404	$1,748,448 66	$2,365,989 61	$84,773,192 42	$63,602,502 43

NOTE.—The counties of Allegheny, Crawford, Delaware, Luzerne and Schuylkill assess stages, omnibuses, hacks, etc., for county purposes. Lackawanna devotes $12,335 of this fund for county purposes and $15,870 of same fund for state purposes.

TAX REPORTS.

The following tables give the returns made by the commissioners of fifty-eight counties of the commonwealth, to the Secretary of Internal Affairs, showing the entire amount of taxes collected or worked out for the maintenance of state, county, city, ward, borough and township governments; the total amount collected for the support of the poor; the total amount collected for the construction and repairs of roads and bridges; the amount collected for school purposes; the amount collected on personal property, on occupations and for licenses; the amount collected on the real estate of railroad corporations; the amount collected on the real estate of corporations other than railroads, and the amount collected on the real estate of limited partnerships, in the several assessment districts in the commonwealth, between the first day of June, 1891, and the thirty-first day of May, 1892, made pursuant to the act of assembly, approved the ninth day of May, A. D. 1889.

ADAMS COUNTY.

Names of Assessment Districts.	First Division. Showing the amount of taxes collected in the county *for all* purposes.					Second Division. Showing a specific return of taxes *on* the subjects named.				
	No. 1. Amount of taxes collected for the support of the poor.	No. 2. Amount of taxes collected for the construction and repairs of streets, roads and bridges.	No. 3. Amount of taxes collected for schools and school purposes, not including any appropriation received from the state.	No. 4. Amount of taxes collected for any purpose not embraced in columns 1, 2 and 3, whether the same be state, county or local taxes.	No. 5. Total amount of taxes collected for all purposes as set forth in the four preceding columns.	No. 6. Amount of taxes collected on personal property.	No. 7. Amount of taxes collected on occupations.	No. 8. Amount of taxes collected on licenses of all kinds, including wholesale and retail liquor licenses.	No. 9. Amount of taxes collected on the real estate of railroad corporations.	No. 10. Amount of taxes collected on the real estate of corporations other than railroads, including limited partnerships.
Bendersville borough,	.....	$194 08	$376 50	$490 15	$1,060 73	$118 80	$29 25	$174 00	.....	.....
Berwick borough,	.....	214 25	284 69	1,147 07	1,646 01	592 76	39 33	202 00	.....	.....
Berwick township,	.....	339 83	531 73	935 92	1,807 48	182 49	32 70	.....	.....	.....
Butler township,	.....	1,885 05	1,303 05	1,879 26	5,067 36	352 19	67 20	81 50	.....	.....
Conowago township	.....	715 87	455 06	1,825 12	2,996 05	198 86	40 55	7 00	.....	.....

Cumberland township,	.....	2,911 50	2,055 20	2,701 77	7,668 47	898 77	104 92	21 00	.....	.....
East Berlin borough,	.....	594 78	856 70	1,223 44	2,674 92	411 84	76 30	121 00	.....	.....
Franklin township,	.....	2,168 61	2,725 28	3,330 22	8,224 11	980 87	165 00	101 50	.....	.....
Freedom township,	.....	736 25	605 29	862 59	2,204 13	208 60	27 65	7 00	.....	.....
Germany township,	.....	625 10	748 41	1,361 36	2,734 87	362 94	37 84	17 00	.....	.....
Gettysburg borough—1st ward,	.....	2,976 68	1,606 11	2,512 43	7,095 22	667 01	349 92	609 00	25 60	.....
Do. 2d ward,	.....	2,686 44	1,467 23	2,720 87	6,874 54	774 92	304 44	876 00	32 00	.....
Do. 3d ward,	.....	1,770 55	1,083 76	1,232 77	4,087 08	158 90	248 34	346 50	.....	.....
Hamilton township,	.....	760 06	888 77	1,435 53	3,084 36	215 44	31 64	.....	.....	.....
Hamiltonban township,	.....	1,503 77	1,668 94	2,515 56	5,688 27	365 30	159 40	195 50	31 62	.....
Highland township,	.....	889 73	456 77	914 51	2,261 01	240 43	15 30	10 00	.....	.....
Huntington township,	.....	1,892 46	1,798 35	2,184 28	5,875 09	421 60	75 30	45 00	.....	.....
Latimore township,	.....	2,047 75	1,667 37	2,059 50	5,774 62	438 49	75 14	42 00	.....	.....
Liberty township,	.....	1,263 25	908 53	1,261 91	3,433 69	306 50	39 10	14 00	19 13	.....
Littlestown borough,	.....	1,540 30	981 66	1,841 57	4,363 53	430 59	171 50	704 00	.....	.....
McSherrystown borough,	.....	617 04	196 50	1,267 62	2,080 96	169 76	153 20	566 00	.....	.....
Menallen township,	.....	2,970 52	2,310 71	1,748 70	7,029 93	525 40	112 60	38 00	.....	.....
Mountjoy township,	.....	1,033 87	1,913 68	2,035 02	4,982 57	369 89	33 38	21 00	.....	.....
Mount Pleasant township,	.....	1,377 48	1,867 73	2,921 66	6,166 87	621 95	57 64	199 00	.....	.....
New Oxford borough,	.....	815 17	730 59	1,390 17	2,935 93	359 93	97 98	314 50	.....	.....
Oxford township,	.....	823 48	740 19	1,540 68	3,104 35	170 87	46 17	7 00	.....	.....
Reading township,	.....	1,550 05	1,343 26	2,217 69	5,111 00	417 05	49 63	109 00	.....	.....
Straban township,	.....	2,077 81	1,852 35	2,680 97	6,611 13	611 86	99 87	63 00	.....	.....
Tyrone township,	.....	1,082 45	1,965 20	1,518 78	4,566 43	317 65	34 29	38 00	.....	.....
Union township,	.....	836 26	1,488 35	2,115 49	4,440 10	357 61	34 83	14 00	.....	.....
York Springs borough,	.....	112 54	388 83	853 57	1,354 94	121 07	31 58	363 00	.....	.....
Total,	.....	$41,012 98	$37,266 59	$54,726 18	$133,005 75	$12,370 34	$2,841 99	$5,306 50	$108 35	.....

Appropriated by the county for the support of the poor, $14,000.00.
Paid by the county for building and repairing bridges, $5,692.11.

ALLEGHENY COUNTY.

Names of Assessment Districts.	First Division, Showing the amount of taxes collected in the county *for all* purposes.					Second Division, Showing a specific return of taxes *on* the subjects named.				
	No. 1. Amount of taxes collected for the support of the poor.	No. 2. Amount of taxes collected for the construction and repairs of streets, roads and bridges.	No. 3. Amount of taxes collected for school and school purposes, not including any appropriation received from the state.	No. 4. Amount of taxes collected for any purpose not embraced in columns 1, 2 and 3, whether the same be state, county or local taxes.	No. 5. Total amount of taxes collected for all purposes as set forth in the four preceding columns.	No. 6. Amount of taxes collected on personal property.	No. 7. Amount of taxes collected on occupations.	No. 8. Amount of taxes collected on licenses of all kinds, including wholesale and retail liquor licenses.	No. 9. Amount of taxes collected on the real estate of railroad corporations.	No. 10. Amount of taxes collected on the real estate of corporations other than railroads, including limited partnerships.
Pittsburg — 1st ward	.....	.....	$1,500 00	$32,921 15	$34,421 15	$444 18	$150 30	$18,300 00	.....	$21,205 80
Do. 2d ward	.....	.....	2,500 00	35,919 55	38,419 55	2,901 60	372 30	18,200 00	$228 90	20,574 25
Do. 3d ward	.....	.....	3,500 00	47,117 51	50,617 51	496 00	212 70	207 00	.....	51,278 40
Do. 4th ward	.....	.....	6,000 00	37,328 34	43,328 34	6,430 93	606 90	12,000 00	2,846 48	23,586 04
Do. 5th ward	.....	.....	4,100 00	6,315 79	10,415 79	536 04	511 00	6,900 00	.....	2,000 70
Do. 6th ward	.....	.....	9,000 00	12,406 99	21,406 99	781 36	950 70	4,700 00	3,224 06	4,761 57
Do. 7th ward	.....	.....	13,500 00	7,669 94	21,169 94	340 71	634 20	3,500 00	.....	1,143 10
Do. 8th ward	.....	.....	13,500 00	8,621 96	22,121 96	250 95	694 65	4,500 00	.....	1,874 50
Do. 9th ward	.....	.....	1,000 00	8,269 49	9,269 49	789 82	408 00	12,500 00	.....	10,703 48
Do. 10th ward	.....	.....	1,000 00	4,184 08	5,184 08	358 18	232 50	5,000 00	1,066 70	5,985 47
Do. 11th ward	.....	.....	6,500 00	11,624 82	18,124 82	196 06	990 90	4,500 00	.....	726 53
Do. 12th ward	.....	.....	7,000 00	19,673 49	26,673 49	7,015 12	1,090 20	11,200 00	2,399 00	42,495 30
Do. 13th ward	.....	.....	14,000 00	11,545 11	25,545 11	314 61	921 30	1,200 00	163 24	1,343 65
Do. 14th ward	.....	.....	15,000 00	40,282 79	55,282 79	1,356 11	1,944 90	9,500 00	51 33	16,941 88
Do. 15th ward	.....	.....	4,600 00	11,786 89	16,386 89	3,691 89	533 10	10,200 00	3,932 81	16,149 81
Do. 16th ward	.....	.....	12,000 00	11,218 49	23,218 49	514 90	906 90	6,700 00	911 73	5,521 77
Do. 17th ward	.....	.....	9,000 00	20,652 11	29,652 11	3,398 13	1,281 90	7,500 00	.....	4,970 68
Do. 18th ward	.....	.....	9,000 00	10,642 73	19,642 73	952 86	592 50	4,500 00	3,239 04	22,791 01
Do. 19th ward	.....	.....	11,000 00	26,242 36	37,242 36	1,159 45	1,009 50	7,200 00	213 21	3,995 98
Do. 20th ward	.....	.....	30,000 00	46,072 33	76,072 33	1,784 47	1,766 10	3,500 00	26 78	342 06
Do. 21st ward	.....	.....	16,000 00	19,659 13	35,659 13	1,228 24	1,119 00	3,500 00	3,774 95	6,095 43
Do. 22d ward	.....	.....	6,700 00	19,959 83	26,659 83	758 17	301 05	.....	.....	171 12
Do. 23d ward	.....	.....	18,000 00	11,992 19	29,992 19	595 11	771 60	3,500 00	4,598 60	6,110 89

Do. 24th ward	.....	.....	4,000 00	6,494 75	10,494 75	232 25	439 20	6,700 00	1,030 14	4,163 14
Do. 25th ward	.....	.....	9,000 00	9,070 64	18,070 64	521 96	758 70	10,700 00	1,499 86	3,115 84
Do. 26th ward	.....	.....	10,000 00	9,330 61	19,330 61	456 79	698 70	10,000 00	302 43	3,854 13
Do. 27th ward	.....	.....	5,350 00	5,905 84	11,255 84	588 33	793 50	4,000 00	517 75	968 31
Do. 28th ward	.....	.....	6,000 00	6,252 37	12,252 37	220 32	516 96	9,500 00	.....	4,591 25
Do. 29th ward	.....	.....	4,500 00	6,149 75	10,649 75	628 31	475 80	7,500 00	775 09	2,327 16
Do. 30th ward	.....	.....	2,000 00	4,305 32	6,305 32	986 60	271 50	6,000 00	2,995 54	5,241 51
Do. 31st ward	.....	.....	4,950 00	3,557 23	8,507 23	250 94	410 70	3,000 00	101 77	384 33
Do. 32d ward	.....	.....	9,500 00	5,076 44	14,576 44	149 32	563 85	3,000 00	323 87	213 66
Do. 33d ward	.....	.....	1,000 00	2,576 45	3,576 45	121 07	105 90	1,000 00	423 18	65 80
Do. 34th ward	.....	.....	5,600 00	3,224 79	8,824 79	159 36	241 20	3,000 00	418 43	72 32
Do. 35th ward	.....	.....	5,300 00	2,970 69	8,270 69	96 54	270 30	500 00	.....	909 72
Do. 36th ward	.....	.....	3,000 00	3,298 40	6,298 40	594 99	360 90	2,500 00	374 94	828 03
Amount of taxes collected in city of Pittsburg for purposes which are not included in columns 1, 2 and 3	.....	.....	.....	2,700,000 00	2,700,000 00	.....	.....	.....	.....	.....
Total for Pittsburg	.....	.....	$284,600 00	$3,230,320 35	$3,514,940 35	$41,201 67	$23,909 35	$226,207 00	$35,439 83	$297,504 62
Allegheny City—1st ward	$6,522 07	$81,525 93	$33,914 79	$31,878 84	$153,841 63	$812 63	$655 80	$7,200 00	$4,648 50	$5,205 30
Do. 2d ward	10,418 05	130,225 62	65,112 81	36,916 74	242,673 22	10,658 62	2,101 20	4,200 00	8,736 75	4,061 47
Do. 3d ward	6,315 10	78,938 75	39,469 37	23,610 43	148,333 65	548 25	1,429 20	13,200 00	.....	1,711 50
Do. 4th ward	6,335 12	79,189 06	33,259 40	23,137 31	141,920 89	920 33	1,211 70	16,500 00	901 65	10,865 47
Do. 5th ward	6,895 12	86,189 06	39,646 96	26,896 91	159,628 05	1,540 13	1,242 00	4,200 00	255 00	5,504 70
Do. 6th ward	4,920 32	60,501 96	28,291 86	17,309 55	111,023 69	561 31	1,073 40	8,500 00	1,146 00	5,832 30
Do. 7th ward	1,650 77	20,634 48	11,142 73	5,527 95	38,955 93	277 41	510 00	8,300 00	.....	1,370 00
Do. 8th ward	1,231 55	15,394 37	11,391 83	4,130 97	32,148 72	311 12	365 40	2,500 00	218 62	380 70
Do. 9th ward	1,273 47	9,169 02	9,933 10	4,014 37	24,389 96	960 15	313 50	6,000 00	1,214 77	3,561 92
Do. 10th ward	2,054 25	26,191 68	12,633 66	6,425 44	47,305 03	469 30	348 60	1,000 00	200 62	1,853 55
Do. 11th ward	2,171 40	27,142 50	11,942 70	6,275 51	47,532 11	588 03	504 90	1,000 00	56 47	515 25
Do. 12th ward	1,253 12	15,664 06	11,695 83	4,179 55	32,792 56	195 20	439 80	1,000 00	.....	183 75
Do. 13th ward	916 42	11,455 31	7,077 80	3,673 81	23,123 34	144 12	365 10	1,000 00	.....	144 00
Total for Allegheny City	$51,956 76	$642,221 80	$315,512 84	$193,977 38	$1,203,668 78	$17,786 60	$10,560 60	$74,600 00	$17,378 38	$41,189 91
McKeesport borough—1st ward	$1,747 24	$47,757 82	$19,802 02	$7,289 59	$76,596 67	$258 78	$2,619 00	$6,000 00	$594 73	$24,809 61
Do. 2d ward	1,003 67	43,350 87	17,997 51	7,872 85	70,225 90	348 65	12,398 75	9,000 00	.....	2,870 60
Do. 3d ward	916 00	36,115 31	15,310 49	6,301 48	58,643 28	436 15	4,914 00	200 00	279 31	11,151 94
Beltzhoover borough	153 87	2,000 37	3,693 00	1,118 82	6,966 06	65 01	3,372 50	.....	.....	68 20
Braddock—1st ward	359 58	10,787 47	4,674 57	2,339 58	18,161 20	85 38	3,272 50	600 00	.....	152 50
Do. 2d ward	443 69	13,310 55	5,767 90	2,762 27	22,284 41	113 25	2,362 50	200 00	213 50	827 12
Do. 3d ward	291 44	8,743 11	3,788 68	1,929 87	14,753 10	90 75	1,677 50	200 00	381 87	415 50
Brushton	259 48	3,892 31	4,670 77	1,584 08	10,464 64	76 50	658 00	.....	.....	420 00
Bellevue	400 86	4,008 61	6,012 92	3,368 57	13,790 96	86 88	744 00	.....	.....	543 92
Chartiers	381 89	5,346 52	7,637 89	2,629 29	15,995 59	170 25	1,987 50	500 00	198 95	1,057 14
Coraopolis	145 09	1,450 97	3,482 34	1,230 67	6,309 07	93 07	647 80	267 00	.....	.....
Etna	706 11	14,132 30	7,066 15	4,400 30	26,304 86	108 50	2,010 95	850 00	58 73	342 25
Elizabeth	264 82	2,648 23	5,561 28	1,998 46	10,472 79	44 87	828 40	.....	78 77	11,001 95
Edgewood	264 84	2,648 40	4,237 24	1,842 92	8,993 40	68 14	371 25	.....	41 63	2,056 51
Glenfield	117 66	1,176 65	1,882 64	817 85	3,994 80	31 68	410 85	.....	18 15	36 30
Greentree	188 49	3,769 90	1,319 46	1,321 82	6,599 67	142 29	297 50	195 00	.....	34 00
Homestead—1st ward	470 01	7,520 27	9,400 34	3,040 33	20,430 95	184 47	2,444 55	1,650 00	.....	678 54
Do. 2d ward	409 84	6,557 56	8,196 95	2,740 72	17,905 07	253 80	1,999 50	1,800 00	44 00	750 00
Do. 3d ward	121 81	1,949 00	2,436 25	794 35	5,301 41	44 61	799 80	200 00	.....	.....
Knoxville	275 30	3,303 63	3,578 93	1,806 49	8,964 35	23 84	852 80	348 50	.....	1,877 36

ALLEGHENY COUNTY—CONTINUED.

Names of Assessment Districts.	First Division, Showing the amount of taxes collected in the county *for all* purposes.					Second Division, Showing a specific return of taxes *on* the subjects named.				
	No. 1. Amount of taxes collected for the support of the poor.	No. 2. Amount of taxes collected for the construction and repairs of streets, roads and bridges.	No. 3. Amount of taxes collected for schools and school purposes, not including any appropriation received from the state.	No. 4. Amount of taxes collected for any purpose not embraced in columns 1, 2 and 3, whether the same be state, county or local taxes.	No. 5. Total amount of taxes collected for all purposes as set forth in the four preceding columns.	No. 6. Amount of taxes collected on personal property.	No. 7. Amount of taxes collected on occupations.	No. 8. Amount of taxes collected on licenses of all kinds, including wholesale and retail liquor licenses.	No. 9. Amount of taxes collected on the real estate of railroad corporations.	No. 10. Amount of taxes collected on the real estate of corporations other than railroads, including limited partnerships.
Millvale—1st ward,	$107 44	$2,680 93	$1,074 37	$703 78	$4,566 52	$9 13	$634 20	$1,220 00	.....	.....
Do. 2d ward.	257 63	6,440 87	2,576 35	1,627 62	10,902 47	95 34	1,037 40	400 00	.....	$1,037 50
Do. 3d ward.	108 24	2,706 12	1,082 45	697 41	4,594 22	28 14	762 30	.....	.....	172 93
Mansfield,	316 07	3,792 78	6,321 31	2,107 67	12,537 83	26 13	1,517 10	251 00	$52 26	213 33
Osborne.	100 24	1,002 42	1,002 42	740 24	2,845 32	15 79	125 55	17 00	.....	.....
Oakmont,	362 54	5,075 56	7,250 80	2,668 30	15,357 20	148 62	1,057 80	.....	117 87	336 81
Reynoldton,	167 91	6,044 94	2,686 64	1,080 20	9,979 69	213 87	954 30	.....	.....	26 55
Sewickley.	741 47	11,080 51	9,497 58	6,151 19	27,470 75	210 44	1,980 00	.....	23 92	380 10
Sharpsburg,	867 72	12,148 15	5,206 35	5,911 65	24,133 87	175 16	1,952 10	1,400 00	118 12	561 60
Spring Garden.	106 00	636 00	1,272 00	744 60	2,758 60	75 25	296 25	300 00	.....	147 50
Tarentum—1st ward.	155 29	1,552 87	2,795 17	1,413 83	5,917 16	107 36	689 50	.....	316 50	86 62
Do. 2d ward.	162 49	1,624 97	2,924 95	1,081 42	5,793 83	108 85	686 00	.....	21 87	164 41
Do. 3d ward.	192 11	1,921 10	3,457 90	1,157 03	6,728 14	79 80	780 50	.....	.....	2,313 93
Verona.	248 97	3,485 68	4,979 55	1,581 53	10,295 73	72 16	893 80	.....	2,202 72	164 51
West Bellevue.	259 07	2,590 77	3,627 08	1,769 77	8,246 69	21 31	378 20	.....	.....	28 59
West Liberty.	151 57	2,122 08	1,212 62	1,075 06	4,561 33	126 94	319 00	300 00	72 50	52 92
West Elizabeth.	109 56	1,533 84	1,533 84	982 29	4,159 53	39 72	425 25	.....	.....	.....
Wilmerding.	528 78	5,287 85	6,345 42	3,188 24	15,350 29	13 05	239 25	450 00	.....	12,654 73
Wilkinsburg—1st ward,	327 82	4,261 69	5,900 80	2,241 08	12,731 39	109 72	921 50	.....	.....	69 16
Do. 2d ward.	493 95	6,421 41	8,891 19	3,751 10	19,557 65	168 91	1,324 30	.....	.....	579 59
Do. 3d ward,	500 35	6,504 51	9,006 25	3,397 61	19,408 72	44 17	1,046 90	.....	472 91	404 89
Total for boroughs,	$15,086 91	$309,384 90	$225,162 37	$101,262 93	$650,997 11	$4,616 73	$62,690 85	$26,348 50	$5,308 31	$78,489 11

Aleppo township,	$87 30	$523 81	$1,394 84	$582 52	$2,588 47	$54 81	$198 65	.....	.....	$8 84
Bethel township,	351 22	1.756 17	1,053 68	2.532 49	5,693 56	211 38	153 00	$40 00	$59 40	8 02
Baldwin township,	986 43	6.555 01	4,682 15	6,341 91	18,515 50	433 20	1,162 80	675 00	255 21	737 43
Braddock township,	2.175 17	13,051 05	30,452 44	14,237 46	59,916 12	301 31	2.269 35	.....	334 95	34,700 06
Chartiers township,	1,571 37	15,713 70	21,999 18	10,656 11	49,940 36	242 34	3.377 45	75 00	373 39	1,456 61
Collier township,	599 20	2,996 03	7.797 62	3.864 96	15,257 81	191 20	487 90	231 00	13 30	759 79
Crescent township,	86 51	.....	519 08	594 70	1.200 29	23 79	102 70	.....	34 93	9 44
East Deer township,	377 58	2,643 11	2,265 52	2,494 93	7,781 14	150 40	432 00	36 50	.....	2,529 60
Elizabeth township,	845 36	6,762 94	5,917 57	5,839 49	19,365 36	421 74	1.432 20	.....	.....	2.745 98
Franklin township,	196 92	1,772 34	787 71	1.269 72	4.026 69	188 30	227 00	89 30	.....	.....
Fawn township,	148 30	938 13	593 22	985 20	2.664 85	133 65	126 00	.....	.....	.....
Finley township,	555 75	4,444 06	3.334 54	3.702 10	12,036 45	540 56	540 00	.....	.....	276 87
Forward township,	590 60	3.543 61	4,134 21	3.917 81	12.186·23	268 23	550 00	.....	.....	143 71
Hampton township,	347 39	1.736 98	2,431 78	2.275 38	6.791 93	313 16	327 75	.....	.....	383 23
Harmar township,	234 66	1,407 96	1.642 62	1,470 72	7,755 96	81 60	165 00	27 50	46 75	310 55
Harrison township,	555 27	3.331 62	5.552 70	3.540 63	12.980 22	211 25	1,396 10	525 00	.....	3,640 03
Indiana township,	.....	.....	.....	.....	.....	.....	.....	.....	.....	.....
Jefferson township,	786 65	6.293 26	4,719 94	5.414 32	17.214 17	701 92	1.293 00	.....	23 62	513 13
Kilbuck township,	338 60	2,708 86	3.386 07	2,652 83	9.086 36	85 00	616 25	.....	.....	159 50
Leet township,	457 28	2,743 71	2,743 71	4,814 44	10.759 14	144 92	362 90	.....	.....	416 19
Lower St. Clair township,	450 50	2.703 05	4,505 07	3.163 05	10.821 67	93 78	1,222 45	700 00	.....	158 64
Lincoln township,	210 16	3,783 01	2,101 67	1,666 77	7.761 61	306 51	565 25	82 53	11 37	454 65
Mifflin township,	1,556 18	15.561 75	18.674 10	11,412 09	47.204 12	754 20	3.974 45	1.175 00	78 01	12,418 52
Moon township,	383 36	3.066 90	3,066 90	2.555 69	9.072 85	322 74	359 95	.....	.....	362 25
Marshall township,	219 36	1.974 26	658 08	1,443 24	4,294 94	191 14	215 65	92 50	.....	1 90
McCandless township,	397 97	1.989 88	795 95	2.581 10	5,764 90	175 66	195 30	75 00	.....	37 13
North Fayette township,	728 61	4,735 96	4.371 66	5.235 81	15,072 04	573 59	384 15	144 00	14 47	898 95
Neville township,	119 68	957 44	837 76	755 42	2,670 30	68 97	75 90	.....	.....	.....
North Versailles township,	340 96	2,727 68	3.409 60	2,211 60	8.689 84	229 09	857 25	75 00	455 76	489 10
O'Hara township,	753 73	3.768 66	3,768 66	5.172 76	13,463 81	214 00	574 45	375 00	68 55	697 80
Ohio township,	201 53	1,813 81	1,209 21	1.281 69	4,506 24	180 67	199 10	.....	.....	17 05
Plum township,	585 99	3.808 93	3,515 94	3,896 25	11,807 11	388 78	391 95	96 50	.....	511 78
Penn township,	679 54	5.436 78	4.756 83	4,583 39	15.456 54	330 33	608 30	.....	65 67	1,283 48
Pine township,	271 37	1,356 88	1,628 26	1,822 19	5,078 70	181 64	156 00	68 00	.....	9 80
Patton township,	504 12	4,032 96	4.032 96	3.500 67	12,070 71	421 31	503 75	.....	407 50	248 87
Robinson township,	549 89	3,849 28	3.299 39	3,532 19	11.230 75	421 70	295 00	.....	7 00	890 65
Ross township,	678 39	2.713 57	2.713 57	4.565 11	10,670 64	409 68	437 55	375 00	.....	58 46
Reserve township,	617 53	8,645 55	5.557 85	4,306 75	19.127 68	472 27	1,087 50	375 00	.....	72 00
Richland township,	326 62	2.286 35	1.959 74	2.053 76	6,626 47	275 25	212 00	70 00	.....	.....
Shaler township,	742 83	4.457 01	8.914 02	507 47	14,621 33	493 12	1.302 50	550 00	163 75	404 06
Springdale township,	218 39	1.528 76	2,183 38	1,574 61	5,505 14	67 20	324 00	.....	13 20	173 88
South Versailles township,	59 86	359 20	478 94	368 18	1,266 18	29 77	195 30	.....	81 90	189 78
Snowden township,	254 27	1.779 74	1.525 66	1.675 34	5.235 01	205 35	159 00	66 00	9 30	209 00
South Fayette township,	737 47	3.687 45	3,687 45	4.952 19	13,064 56	305 49	568 65	124 00	8 79	2,260 97
Sewickley township,	144 99	1.159 98	1,232 47	896 62	3,434 06	170 14	122 02	.....	.....	1.121 83
Scott township,	578 80	4.630 32	5.209 22	4,155 50	14,573 84	317 16	883 20	75 00	16 20	147 99
Sterrett township,	61 74	555 66	987 84	390 65	1,995 89	55 60	112 00	.....	.....	106 40
Stowe township,	812 65	13.002 48	8 126 55	5.169 64	27,111 32	544 25	2.145 65	675 00	1.577 07	2.251 36
Upper St. Clair township,	411 27	2.036 35	.....	2.383 18	4,830 80	160 92	303 00	75 00	.....	444 52
Union township,	143 31	1,576 49	1,719 81	942 35	4,381 96	98 72	581 60	75 00	.....	166 16
Versailles township,	375 77	4,509 18	.....	2,587 85	7.472 80	224 72	537 70	.....	8 61	74 73
Wilkins township,	429 63	3,433 00	4.291 37	2,898 51	11,052 51	293 68	701 25	.....	.....	1,981 81
West Deer township,	424 56	3,396 50	1,273 68	2.661 70	7,756 44	351 49	259 20	.....	.....	46 53
Total for townships,	$26.212 59	$200.247 17	$215.902 17	$174 091 44	$616,453 37	$14.027 68	$35,731 07	$7,043 83	$4,128 70	$76,989 03

ALLEGHENY COUNTY—CONTINUED.

Names of Assessment Districts.	First Division, Showing the amount of taxes collected in the county *for all* purposes.					Second Division, Showing a specific return of taxes *on* the subjects named.				
	No. 1. Amount of taxes collected for the support of the poor.	No. 2. Amount of taxes collected for the construction and repairs of streets, roads and bridges.	No. 3. Amount of taxes collected for schools and school purposes, not including any appropriation received from the state.	No. 4. Amount of taxes collected for any purposes not embraced in columns 1, 2 and 3, whether the same be state, county or local taxes.	No. 5. Total amount of taxes collected for all purposes, as set forth in the four preceding columns.	No. 6. Amount of taxes collected on personal property.	No. 7. Amount of taxes collected on occupations.	No. 8. Amount of taxes collected on licenses of all kinds, including wholesale and retail liquor licenses.	No. 9. Amount of taxes collected on the real estate of railroad corporations.	No. 10. Amount of taxes collected on the real estate of corporations other than railroads, including limited partnerships.
Recapitulation.										
Pittsburg	.....	.....	$284,600 00	$3,230 320 35	$3,514,920 35	$41,201 67	$23.909 35	$226,207 00	$35,439 83	$297,504 62
Allegheny City	$51,956 76	$642,221 80	315,512 84	193,977 38	1,203.668 78	17,786 60	10.560 60	74,600 00	17,378 38	41,189 91
Boroughs	15.086 91	309,384 90	225,162 37	101,262 93	650,897 11	4.616 73	62,690 85	26.348 50	5.308 31	78,489 11
Townships	26,212 59	200,247 17	215,902 17	174,091 44	616,453 37	14,027 68	35,731 07	7,043 83	4,128 70	76,989 03
Total	$93.356 26	$1,151,853 87	$1,041,177 38	$3,699.652 10	$5,985,939 61	$77,632 68	$133.191 87	$334,199 33	$62,255 22	$494.172 67

The city of Pittsburg appropriates $90,000 for charitable purposes.

The city of Pittsburg appropriates $472,078.50 for the maintenance of streets and bridges.

The county of Allegheny appropriates $65,000 for bridges.

The appropriations made by the city of Pittsburg for charitable purposes and the maintenance of streets and bridges are not included in the totals, also the appropriation made by the county for bridges.

The city of Pittsburg collects $2,700,000 in taxes for different appropriations.

ARMSTRONG COUNTY.

Names of Assessment Districts.	First Division. Showing the amount of taxes collected in the county *for all* purposes.					Second Division. Showing a specific return of taxes *on* the subjects named.				
	No. 1. Amount of taxes collected for the support of the poor.	No. 2. Amount of taxes collected for the construction and repairs of streets, roads and bridges.	No. 3. Amount of taxes collected for schools and school purposes, not including any appropriation received from the state.	No. 4. Amount of taxes collected for any purpose not embraced in columns 1, 2 and 3, whether the same be state, county or local taxes.	No. 5. Total amount of taxes collected for all purposes as set forth in the four preceding columns.	No. 6. Amount of taxes collected on personal property.	No. 7. Amount of taxes collected on occupations.	No. 8. Amount of taxes collected on licenses of all kinds, including wholesale and retail liquor licenses.	No. 9. Amount of taxes collected on the real estate of railroad corporations.	No. 10. Amount of taxes collected on the real estate of corporations other than railroads, including limited partnerships.
Appollo borough	$1,560 00	$2,430 00	$3,794 00	$2,237 77	$10,021 77	$840 00	$900 00	$372 00	$10 50	$950 00
Atwood borough	.....	160 50	114 60	244 93	520 03	262 00	14 80	12 00	.....	.....
Bethel township	200 80	985 00	596 00	1,085 67	2,867 47	85 60	80 50	26 00	3 75	.....
Boggs township	323 00	780 00	576 00	1,210 11	2,889 11	79 20	67 00	21 00	.....	.....
Burrell township	216 03	270 00	1,123 25	1,050 00	2,659 28	65 00	78 00	46 00	.....	.....
Brady's Bend township	1,420 25	1,666 11	385 70	675 10	4,147 16	1,023 00	144 50	52 00	.....	70 00
Cowanshannoc township	774 93	1,820 00	1,310 20	2,200 00	6,105 13	970 50	142 75	55 00	.....	.....
Dayton borough	314 35	134 07	265 56	502 00	1,215 78	444 60	22 90	50 00	.....	.....
Elderton borough	180 00	54 00	320 00	360 75	914 75	343 00	19 00	30 00	.....	.....
East Franklin township	1,100 00	1,960 00	1,265 00	2,675 80	7,000 80	784 00	124 00	42 00	.....	.....
Freeport borough	771 49	1,893 23	2,985 24	2,456 09	8,106 05	305 17	550 30	318 00	70 00	72 00
Gilpin township	255 15	1,450 60	1,569 60	1,875 20	5,150 55	300 00	60 00	8 00	10 50	.....
Hovey township	96 00	288 77	368 00	150 25	903 02	80 10	70 80	8 00	.....	.....
Kittanning township	1,140 00	1,780 00	1,350 00	2,150 00	6,420 00	742 00	131 00	14 00	.....	.....
Kittanning borough	4,465 00	6,480 34	7,592 80	5,125 10	23,663 24	3,000 00	2,260 50	868 00	160 00	140 00
Kiskiminetas township	450 00	2,400 50	1,670 00	2,650 00	7,170 50	610 10	88 00	21 00	.....	.....
Leechburg borough	1,750 00	2,300 00	3,560 00	2,500 00	10,110 00	550 00	745 00	338 00	15 00	150 00
Mahoning township	1,592 52	428 56	1,653 72	1,520 25	5,195 05	640 00	222 00	32 00	.....	.....
Madison township	930 00	376 00	1,118 00	1,600 63	4,024 63	645 00	231 00	76 00	.....	.....
Manor township	600 00	700 00	1,915 00	3,575 10	6,790 10	655 80	301 00	61 00	.....	1,450 00
Manorville borough	160 00	210 00	456 00	300 20	1,126 20	8 80	26 50	8 00	.....	.....
North Buffalo township	500 00	890 00	1,865 00	2,100 00	5,355 00	635 00	322 00	14 00	.....	.....
Parks township	300 00	325 00	611 00	700 18	1,936 18	86 50	75 50	14 00	.....	.....
Pine township	340 00	421 00	730 00	402 00	1,893 00	80 00	80 00	77 00	.....	.....
Perry township	320 25	407 00	740 00	950 12	2,417 37	115 00	68 00	.....	.....	.....
Plumcreek township	522 00	1,900 00	1,860 00	3,525 00	7,807 00	725 00	85 00	24 00	.....	.....

ARMSTRONG COUNTY—CONTINUED.

Names of Assessment Districts.	First Division, Showing the amount of taxes collected in the county *for all* purposes.					Second Division, Showing a specific return of taxes *on* the subjects named.				
	No. 1. Amount of taxes collected for the support of the poor.	No. 2. Amount of taxes collected for the construction and repairs of streets, roads and bridges.	No. 3. Amount of taxes collected for schools and school purposes, not including any appropriation received from the state.	No. 4. Amount of taxes collected for any purposes not embraced in columns 1, 2 and 3, whether the same be state, county or local taxes.	No. 5. Total amount of taxes collected for all purposes as set forth in the four preceding columns.	No. 6. Amount of taxes collected on personal property.	No. 7. Amount of taxes collected on occupations.	No. 8. Amount of taxes collected on licenses of all kinds, including wholesale and retail liquor licenses.	No. 9. Amount of taxes collected on the real estate of railroad corporations.	No. 10. Amount of taxes collected on the real estate of corporations other than railroads, including limited partnerships.
Parker—1st ward,	$1,410 00	$155 00	$810 00	$600 15	$2,975 15	$240 00	$120 00	$141 00	$55 00	$4 00
Do. 2d ward,	995 10	118 00	680 00	302 10	2,095 20	223 00	118 00	140 00	.....	.....
Queenstown borough,	.....	97 20	210 00	90 15	397 35	10 50	9 00	7 00	.....	.....
Red Bank township,	1,385 15	243 21	3,544 71	1,480 00	6,653 07	640 00	85 00	65 00	.....	.....
Rayburn township,	540 00	620 00	600 00	950 00	2,710 00	540 00	150 00	15 00	.....	.....
Sugarcreek township,	360 10	352 00	1,640 00	1,270 10	3,622 20	680 00	111 00	14 00	.....	.....
South Bend township,	388 79	1,572 34	1,157 99	1,900 00	5,019 12	830 50	87 00	35 00	6 00	1 90
South Buffalo township,	420 00	698 00	1,580 00	3,125 25	5,823 25	655 00	90 00	38 00	.....	.....
South Bethlehem borough,	.....	146 00	157 00	145 00	448 90	14 00	95 00	.....	.....	.....
Valley township,	364 00	320 00	551 72	685 50	1,921 22	420 00	125 00	7 00	.....	.....
West Franklin township,	380 60	1,600 00	1,716 00	1,900 50	5,597 10	845 00	263 00	19 00	.....	.....
Washington township,	422 00	1,165 00	1,680 00	1,202 60	4,469 60	760 00	325 00	20 00	.....	.....
Wayne township,	456 00	718 00	2,102 00	2,570 00	5,846 00	660 00	322 00	17 00	.....	.....
Worthington borough,	.....	48 00	141 00	238 61	427 61	10 50	900 00	28 00	.....	.....
Total,	$27,403 51	$40,363 43	$56,364 89	$60,282 21	$184,404 04	$20,603 87	$9,710 05	$3,133 00	$330 75	$2,837 90

BEAVER COUNTY.

Names of Assessment Districts.	First Division, Showing the amount of taxes collected in the county *for all* purposes.					Second Division. Showing a specific return of taxes *on* the subjects named.				
	No. 1. Amount of taxes collected for the support of the poor.	No. 2. Amount of taxes collected for the construction and repairs of streets, roads and bridges.	No. 3. Amount of taxes collected for schools and school purposes, not including any appropriation received from the state.	No. 4. Amount of taxes collected for any purpose not embraced in columns 1, 2 and 3, whether the same be state, county or local taxes.	No. 5. Total amount of taxes collected for all purposes as set forth in the four preceding columns.	No. 6. Amount of taxes collected on personal property.	No. 7. Amount of taxes collected on occupations.	No. 8. Amount of taxes collected on licenses of all kinds, including wholesale and retail liquor licenses.	No. 9. Amount of taxes collected on the real estate of railroad corporations.	No. 10. Amount of taxes collected on the real estate of corporations other than railroads, including limited partnerships.
Baden borough	.....	$1,002 65	$806 85	$712 09	$2,521 59	$134 78	$312 20	$24 00	$7 10	$23 25
Beaver borough	.....	7,687 67	13,212 75	7,253 15	28,153 57	3,348 92	1,963 50	260 00	.....	940 24
Beaver Falls borough	.....	29,855 35	27,890 30	17,538 84	75,284 49	1,781 58	7,901 74	3,229 00	142 15	9,372 81
Big Beaver township	.....	859 87	1,883 13	2,342 65	5,085 65	271 82	380 17	114 25	40 25	14 30
Borough township	.....	541 31	751 63	1,007 36	2,300 30	191 44	197 75	27 00	.....	62 29
Bridgewater borough	.....	2,634 39	2,495 32	1,887 56	7,017 27	298 67	608 95	327 50	.....	132 85
Brighton township	.....	1,338 77	1,559 89	1,793 77	4,692 43	366 84	213 55	1 50	.....	34 60
Chippewa township	.....	1,062 57	1,261 57	1,134 96	3,459 10	254 61	172 90	.....	.....	.....
Darlington borough	.....	86 85	245 85	480 57	813 27	129 23	145 80	211 50	3 10	12 60
Darlington township	.....	925 02	1,310 12	2,411 22	4,646 36	324 27	415 32	10 00	.....	60 20
Economy township	.....	1,996 32	1,167 16	2,119 78	5,283 26	299 60	268 56	14 00	90 70	60 95
Fallston borough	.....	1,183 00	1,368 00	805 05	3,356 05	107 86	386 92	24 00	19 60	8 70
Frankfort borough	.....	157 21	250 61	230 54	638 36	62 78	111 25	35 00	.....	.....
Franklin township	.....	1,475 00	1,405 26	1,526 67	4,406 93	415 78	240 75	35 00	.....	.....
Freedom borough	.....	1,132 65	1,259 65	997 44	3,389 74	218 42	475 10	113 50	30 20	82 15
Georgetown borough	.....	159 14	213 24	320 46	692 84	65 40	146 10	24 00	.....	.....
Glasgow borough	.....	225 62	501 25	162 86	889 73	19 50	177 35	21 00	14 03	14 12
Greene township	.....	2,502 50	1,711 85	2,432 33	6,646 68	489 95	402 51	10 00	.....	32 14
Hanover township	.....	2,587 37	2,888 62	2,819 04	8,295 03	610 43	384 45	21 00	.....	29 82
Harmony township	.....	.....	.....	2,835 12	2,835 12	1,098 56	176 90	37 00	.....	.....
Hookstown borough	.....	372 90	611 65	420 97	1,405 52	232 10	257 00	36 50	.....	.....
Hopewell township	.....	2,509 55	1,262 01	2,583 34	6,354 90	556 08	446 27	97 00	30 60	282 95
Independence township	.....	2,918 40	1,802 40	1,664 10	6,384 90	485 42	271 25	26 50	.....	110 14
Industry township	.....	1,017 46	1,068 73	1,110 94	3,197 13	117 08	238 72	37 00	.....	11 23
Marion township	.....	887 13	1,333 04	874 74	3,094 91	122 88	82 29	7 00	.....	.....
Moon township	.....	1,656 42	777 14	1,890 63	4,324 19	368 80	290 00	.....	.....	210 16
New Brighton borough	.....	16,268 00	17,936 15	10,065 89	44,270 04	1,070 83	4,392 87	1,121 50	50 20	2,672 52

BEAVER COUNTY—CONTINUED.

NAMES OF ASSESSMENT DISTRICTS.	FIRST DIVISION. Showing the amount of taxes collected in the county *for all* purposes.					SECOND DIVISION, Showing a specific return of taxes *on* the subjects named.				
	No. 1. Amount of taxes collected for the support of the poor.	No. 2. Amount of taxes collected for the construction and repairs of streets, roads and bridges.	No. 3. Amount of taxes collected for schools and school purposes, not including any appropriation received from the state.	No. 4. Amount of taxes collected for any purpose not embraced in columns 1, 2 and 3, whether the same be state, county or local taxes.	No. 5. Total amount of taxes collected for all purposes as set forth in the four preceding columns.	No. 6. Amount of taxes collected on personal property.	No. 7. Amount of taxes collected on occupations.	No. 8. Amount of taxes collected on licenses of all kinds, including wholesale and retail liquor licenses.	No. 9. Amount of taxes collected on the real estate of railroad corporations.	No. 10. Amount of taxes collected on the real estate of corporations other than railroads, including limited partnerships.
New Gallilee borough,	.....	$356 56	$536 72	$446 06	$1,339 34	$101 02	$167 77	$60 00	$11 10	.....
New Sewickley township.	.....	2.706 22	3.056 22	3,120 28	8,882 72	768 76	383 77	50 00	42 60	$24 06
North Sewickley township.	.....	1.538 55	1,271 70	1,736 61	4,546 86	376 92	161 56	14 00	16 40	6 54
Ohio township.	.....	942 72	1,885 45	2,126 21	4.954 38	371 21	312 00	31 00	.....	11 25
Patterson township.	.....	687 18	1,180 30	703 24	2,570 72	101 22	329 90	.....	.....	14 05
Phillipsburg borough,	.....	5,062 00	2.290 80	3.199 77	10,552 57	369 04	1,066 43	913 00	11 78	398 27
Pulaski township,	.....	1,572 69	2,761 15	1,886 61	6.220 45	412 19	580 97	35 00	.....	267 40
Raccoon township,	.....	1,310 94	1.301 60	1,415 67	4,028 21	263 06	272 80	28 50	.....	.....
Rochester township,	.....	1.418 07	1,791 09	1,535 10	4,744 26	217 27	366 70	14 00	.....	784 92
Rochester borough,	.....	12,000 94	9,272 10	7,275 76	28,548 80	1.095 92	2,812 87	1,345 00	185 27	842 16
South Beaver township,	.....	900 70	1,847 17	2,066 57	4,814 44	432 45	250 45	7 00	.....	.....
St. Clair borough,	.....	367 42	927 33	450 94	1,745 69	106 48	308 62	.....	7 15	129 42
White township.	.....	1,531 04	2,497 61	1,655 95	5,684 60	181 61	480 07	14 00	42 28	234 62
Total,	.....	$113,438 15	$117,593 41	$97,040 84	$328.072 40	$18,240 78	$28,554 08	$8,376 25	$744 51	$16,880 71

Appropriated by county for support of the poor, $14,615.00.

BEDFORD COUNTY.

Names of Assessment Districts.	First Division. Showing the amount of taxes collected in the county *for all* purposes.					Second Division, Showing a specific return of taxes *on* the subjects named.				
	No. 1. Amount of taxes collected for the support of the poor.	No. 2. Amount of taxes collected for the construction and repairs of streets, roads and bridges.	No. 3. Amount of taxes collected for schools and school purposes, not including any appropriation received from the state.	No. 4. Amount of taxes collected for any purpose not embraced in columns 1, 2 and 3, whether the same be state, county or local taxes.	No. 5. Total amount of taxes collected for all purposes as set forth in the four preceding columns.	No. 6. Amount of taxes collected on personal property.	No. 7. Amount of taxes collected on occupations.	No. 8. Amount of taxes collected on licenses of all kinds, including wholesale and retail liquor licenses.	No. 9. Amount of taxes collected on the real estate of railroad corporations.	No. 10. Amount of taxes collected on the real estate of corporations other than railroads, including limited partnerships.
Bedford borough	.....	$635 13	$6,773 77	$11,422 67	$18,831 57	$299 70	$750 13	$1,279 00	$86 40	.....
Bedford township	.....	3,917 73	4,546 09	4,950 82	13,414 64	722 08	308 10	140 00	.....	.....
Broad Top township	.....	3,485 96	3,683 45	2,136 85	9,306 26	183 54	89 50	205 34	192 65	.....
Bloomfield townsbip	.....	943 08	972 04	1,967 87	3,882 99	328 32	465 46	17 00	.....	.....
Coaldale borough	.....	29 90	389 39	330 33	749 62	33 17	62 20	29 50	.....	.....
Colerain township	.....	1,306 37	1,515 82	2,261 27	5,083 46	266 87	74 02	7 00	.....	.....
Cumberland Valley township	.....	1,803 07	1,726 18	1,970 49	5,499 74	331 24	108 22	14 00	.....	.....
Everett borough	.....	298 38	3,444 48	3,130 40	6,873 26	153 89	241 56	708 50	.....	.....
Harrison township	.....	1,161 34	1,172 03	1,113 93	3,447 30	268 30	80 60	28 00	.....	.....
Hopewell township	.....	2,143 46	1,446 39	1,671 36	5,261 21	317 76	199 88	17 00	.....	.....
Hyndman borough	.....	230 65	1,838 22	1,177 81	3,246 68	55 70	171 60	381 00	8 70	.....
Juniata township	.....	1,179 13	1,482 49	1,831 74	4,493 36	333 36	107 52	190 50	.....	.....
Kimmell township	.....	641 60	650 86	811 99	2,104 45	189 00	62 40	24 00	.....	.....
King township	.....	672 24	602 76	940 43	2,215 43	173 19	49 16	40 50	.....	.....
Liberty township	.....	1,112 20	1,402 59	1,712 40	4,227 19	152 16	127 05	7 00	.....	.....
Londonderry township	.....	1,327 14	1,956 89	1,443 54	4,727 57	419 74	102 87	28 00	61 60	.....
Mann township	.....	593 36	779 93	395 37	1,768 66	382 67	65 88	31 00	.....	.....
Mann's Choice borough	.....	114 36	750 85	477 72	1,342 93	37 49	56 65	200 50	.....	.....
Mechanics (an independent school district)	.....	.....	113 60	.....	113 60	.....	.....	.....	.....	.....
Monroe township	.....	1,866 97	2,754 18	1,666 31	6,287 46	715 90	138 60	24 00	.....	.....
Napier township	.....	2,407 80	2,048 79	3,060 74	7,517 33	642 04	150 90	100 00	.....	.....
New Enterprise (an independent school district)	.....	.....	445 75	.....	445 75	.....	.....	.....	.....	.....
New Paris borough	.....	22 85	542 04	285 37	850 26	29 98	31 45	30 00	.....	.....
Providence, East, township	.....	1,437 12	2,200 00	1,376 77	5,013 89	481 00	99 90	35 00	.....	.....
Providence, West, township	.....	2,316 68	2,557 53	2,048 13	6,922 34	427 35	167 30	7 00	.....	.....
Pleasantville borough	.....	44 12	427 72	321 78	793 62	44 18	27 77	27 00	.....	.....
Rainsburg borough	.....	94 40	462 92	413 14	970 46	39 82	42 08	17 00	.....	.....

BEDFORD COUNTY—CONTINUED.

Names of Assessment Districts.	First Division. Showing the amount of taxes collected in the county *for all* purposes.					Second Division, Showing a specific return of taxes *on* the subjects named.				
	No. 1. Amount of taxes collected for the support of the poor.	No. 2. Amount of taxes collected for the construction and repairs of streets, roads and bridges.	No. 3. Amount of taxes collected for schools and school purposes, not including any appropriation received from the state.	No 4. Amount of taxes collected for any purpose not embraced in columns 1, 2 and 3, whether the same be state, county or local taxes.	No. 5. Total amount of taxes collected for all purposes as set forth in the four preceding columns.	No. 6. Amount of taxes collected on personal property.	No. 7. Amount of taxes collected on occupations.	No. 8. Amount of taxes collected on licenses of all kinds, including wholesale and retail liquor licenses.	No. 9. Amount of taxes collected on the real estate of railroad corporations.	No. 10. Amount of taxes collected on the real estate of corporations other than railroads, including limited partnerships.
Schellsburg borough,	.....	$872 63	$710 01	$579 25	$1,361 89	$44 60	$46 50	$42 00	.....	.....
Snake Spring township,	.....	1,046 48	1,055 59	1,652 69	3,754 76	184 40	53 62	.....	$39 60	.....
Southampton township,	.....	875 57	1,743 86	926 07	3,545 50	515 00	71 10	31 00	.....	.....
St. Clair, East, township,	.....	1,885 56	1,205 70	1,652 50	4,743 76	367 28	131 58	24 00	.....	.....
St. Clair, West, township.	.....	1,262 27	1,405 98	1,197 98	3,866 23	352 25	103 66	14 00	.....	.....
St. Clairsville borough,	.....	22 25	146 16	213 91	382 32	13 47	20 47	21 00	.....	.....
Saxton borough.	.....	216 72	1,057 67	1,118 51	2,392 90	33 60	157 50	115 00	210 03	.....
Union township,	.....	877 20	1,064 46	733 71	2,675 37	296 01	58 98	14 00	.....	.....
Woodbury borough.	.....	37 10	420 25	534 31	991 66	28 31	34 68	41 00	.....	.....
Woodbury township,	.....	655 55	1,376 72	2,731 57	4,763 84	260 66	55 85	.....	.....	.....
Woodbury, South, township,	.....	2,018 56	2,470 70	3,621 93	8,111 19	421 92	145 76	156 00	.....	.....
Total,	.....	$38,754 93	$59,343 86	$63,881 66	$161,980 45	$9,545 95	$4,660 50	$4,045 84	$598 98	.....

Amount appropriated by the county for the support of the poor, $10,500.00.

Amount appropriated by county for roads and bridges, $12,037.77.

BLAIR COUNTY.

Names of Assessment Districts.	First Division. Showing the amount of taxes collected in the county *for all* purposes.					Second Division. Showing a specific return of taxes *on* the subjects named.				
	No. 1. Amount of taxes collected for the support of the poor.	No. 2. Amount of taxes collected for the construction and repairs of streets, roads and bridges.	No. 3. Amount of taxes collected for schools and school purposes, not including any appropriation received from the state.	No. 4. Amount of taxes collected for any purpose not embraced in columns 1, 2 and 3, whether the same be state, county or local taxes.	No. 5. Total amount of taxes collected for all purposes as set forth in the four preceding columns.	No. 6. Amount of taxes collected on personal property.	No. 7. Amount of taxes collected on occupations.	No. 8. Amount of taxes collected on licenses of all kinds, including wholesale and retail liquor licenses.	No. 9. Amount of taxes collected on the real estate of railroad corporations.	No. 10. Amount of taxes collected on the real estate of corporations other than railroads, including limited partnerships.
Altoona city	.....	$97.731 00	$78,184 80	$45.607 80	$221.523 60	$3,048 27	$19.730 83	$18,500 00	$27,159 20	$1,926 10
Allegheny township	.....	1.714 48	3.428 96	2.000 23	7.143 67	501 98	437 63	.....	50 00	.....
Antis township	.....	2,904 48	2.904 48	3.388 56	9,197 52	498 12	362 90	.....	762 54	123 80
Bellwood borough	.....	1.068 08	2.136 16	1,246 08	4.450 32	130 21	431 25	.....	22 50	.....
Blair township	.....	945 98	2.601 47	1.655 48	5,202 93	334 84	180 07	.....	195 20	.....
Catharine township	.....	1.400 70	1,600 80	1.400 70	4.402 20	183 75	110 00	.....	15 40	82 50
Duncanville borough	.....	767 96	1,843 11	1.075 15	3.686 22	71 06	508 56	.....	21 00	896 64
Frankstown township	.....	3,513 76	2,108 26	2.459 64	8,081 66	573 01	306 01	.....	41 40	.....
Freedom township	.....	1.014 88	1.776 03	888 01	3.678 92	250 43	279 41	.....	11 60	423 98
Gaysport borough	.....	1,712 10	733 75	856 05	3.301 90	150 38	294 84	.....	.....	267 30
Greenfield township	.....	1.061 45	1.061 45	1.061 45	3.184 35	310 40	228 48	.....	.....	.....
Huston township	.....	1.095 50	2,373 56	2.556 14	6,025 20	361 38	192 22	.....	.....	581 87
Hollidaysburg borough	.....	6,628 80	9.280 32	4.640 16	20.549 28	1,553 45	1.617 58	600 00	53 01	1.176 45
Juniata township	.....	589 61	1,179 22	412 72	2,181 55	211 71	138 75	.....	.....	.....
Logan township	.....	7,665 72	10.220 96	8.943 34	26.830 02	833 94	2,395 50	.....	2,363 35	1,179 67
Martinsburg borough	.....	355 67	948 46	553 26	1.857 39	165 80	217 44	150 00	.....	33 00
North Woodberry township	.....	2,021 08	2.425 30	2,829 52	7.275 90	587 08	268 56	.....	.....	341 66
Newry borough	.....	91 93	183 86	160 88	436 67	125 22	79 70	.....	.....	.....
Roaring Springs borough	.....	663 86	1,825 61	1.161 75	3.651 22	119 65	26 40	.....	.....	869 00
Snyder township	.....	3,178 80	3,178 80	1,854 30	8,211 90	345 16	582 49	.....	96 48	589 31
Tyrone township	.....	2,062 45	2.062 45	2.406 20	6,531 10	524 33	144 87	.....	103 55	481 41
Tyrone borough	.....	12.799 28	9.599 46	4.639 68	27,038 42	1.071 15	2,708 12	1.100 00	510 65	1.446 90
East Tyrone borough	.....	360 80	938 08	252 56	1.551 44	42 86	294 33	.....	167 70	.....

BLAIR COUNTY—CONTINUED.

Names of Assessment Districts.	First Division. Showing the amount of taxes collected by the county *for all* purposes.					Second Division. Showing a specific return of taxes *on* the subjects named.				
	No. 1. Amount of taxes collected for the support of the poor.	No. 2. Amount of taxes collected for the construction and repairs of streets, roads and bridges.	No. 3. Amount of taxes collected for schools and school purposes, not including any appropriation received from the state.	No. 4. Amount of taxes collected for any purpose not embraced in columns 1, 2 and 3, whether the same be state, county or local taxes.	No. 5. Total amount of taxes collected for all purposes as set forth in the four preceding columns.	No. 6. Amount of taxes collected on personal property.	No. 7. Amount of taxes collected on occupations.	No. 8. Amount of taxes collected on licenses of all kinds, including wholesale and retail liquor licenses.	No. 9. Amount of taxes collected on the real estate of railroad corporations.	No. 10. Amount of taxes collected on the real estate of corporations other than railroads, including limited partnerships.
Taylor township,	.....	$720 81	$3,243 66	$2,522 85	$6,487 32	$413 57	$201 87	.....	.....	.....
Woodberry township,	.....	2,564 08	4,195 75	3,263 37	10,023 20	723 49	440 44	.....	.....	$71 50
Collected on mercantile, broker and billiard licenses,	.....	.....	.....	.....	.....	.....	.....	$6,164 50	.....	.....
Total,	.....	$154,633 26	$150,034 76	$97,835 88	$402,503 90	$13,131 24	$32,178 25	$26,514 50	$31,573 58	$10,491 09

Amount appropriated by the county for the support of the poor, $16,449.69.

BRADFORD COUNTY.

Names of Assessment Districts.	First Division. Showing the amount of taxes collected in the county *for all* purposes.					Second Division. Showing a specific return of taxes *on* the subjects named.				
	No. 1. Amount of taxes collected for the support of the poor.	No. 2. Amount of taxes collected for the construction and repairs of streets, roads and bridges.	No. 3. Amount of taxes collected for schools and school purposes, not including any appropriation received from the state.	No. 4. Amount of taxes collected for any purpose not embraced in columns 1, 2 and 3, whether the same be state, county or local taxes.	No. 5. Total amount of taxes collected for all purposes as set forth in the four preceding columns.	No 6. Amount of taxes collected on personal property.	No 7. Amount of taxes collected on occupations.	No 8. Amount of taxes collected on licenses of all kinds, including wholesale and retail liquor licenses.	No. 9. Amount of taxes collected on the real estate of railroad corporations.	No. 10. Amount of taxes collected on the real estate of corporations other than railroads, including limited partnerships.
Asylum township	$422 94	$1,266 12	$1,325 95	$1,456 82	$4,471 83	$214 20	$27 00	$14 00	.....	.....
Albany township	329 54	3,132 59	1,060 21	1,081 79	5,604 13	356 81	27 34	14 00	.....	.....
Athens township	815 24	4,975 26	2,585 08	2,873 44	11,249 02	473 94	84 50	45 00	$68 12	$1,294 01
Athens borough	1,006 01	6,197 30	10,000 00	3,686 99	20,890 30	304 40	903 60	1,377 50	168 00	.....
Armenia township	95 55	339 39	622 76	294 76	1,352 46	116 96	5 03	.....	.....	.....
Alba borough	51 35	128 07	270 39	171 00	620 81	20 95	19 81	7 00	.....	.....
Barclay township	51 33	1,020 22	724 35	153 38	1,949 28	327 93	302 43	36 00	.....	.....
Burlington township	372 98	1,136 80	1,440 04	1,249 57	4,199 39	201 35	14 73	14 00	.....	.....
Burlington borough	54 52	2,412 09	206 92	316 83	2,990 36	24 80	18 92	174 00	.....	.....
Burlington, West, township	342 72	1,428 72	861 85	1,083 64	3,716 93	190 41	13 80	7 00	.....	.....
Canton township	661 71	3,970 05	2,632 00	2,664 62	9,928 38	603 26	98 55	107 50	.....	18 74
Canton borough	377 31	2,264 24	3,506 86	1,862 64	8,011 05	178 76	343 96	911 50	.....	.....
Columbia township	731 24	2,723 10	2,142 89	2,355 91	7,953 14	284 77	33 76	34 00	.....	.....
Franklin township	222 96	465 77	728 87	790 83	2,208 43	94 04	9 52	31 00	.....	.....
Granville township	417 11	2,426 93	1,300 00	1,378 80	5,522 84	450 25	50 75	27 00	.....	.....
Herrick township	333 11	331 15	1,096 45	1,373 00	3,133 71	163 58	11 60	7 00	.....	.....
Litchfield township	390 72	2,882 64	1,097 40	1,328 75	5,699 51	308 27	12 83	21 00	.....	.....
LeRaysville borough	126 18	370 00	610 38	668 51	1,775 07	44 29	58 85	234 00	.....	.....
LeRoy township	405 93	2,484 56	925 35	1,286 68	5,102 52	242 61	44 55	113 00	.....	.....
Monroe township	410 16	2,868 88	1,459 74	1,310 65	6,049 43	252 30	63 84	118 00	.....	.....
Monroe borough	141 67	272 43	1,715 24	575 03	2,704 37	37 15	125 38	418 00	.....	54 00
New Albany borough	43 93	225 57	418 81	243 78	932 09	51 60	77 12	361 50	.....	.....
Orwell township	464 24	2,318 13	1,748 24	1,623 38	6,153 98	398 70	43 20	62 00	.....	.....
Overton township	216 17	2,893 85	590 64	669 03	4,369 69	344 72	108 24	102 00	.....	.....
Pike township	609 19	2,758 04	2,167 71	1,993 34	7,528 28	366 33	28 41	41 00	.....	.....
Rome township	380 71	2,498 53	1,366 40	1,304 80	5,550 44	293 15	36 27	10 00	.....	.....
Rome borough	69 91	352 64	239 32	373 24	1,035 11	21 74	28 39	55 00	.....	.....

BRADFORD COUNTY—CONTINUED.

Names of Assessment Districts.	First Division. Showing the amount of taxes collected in the county *for all* purposes.					Second Division. Showing a specific return of taxes *on* the subjects named.				
	No. 1. Amount of taxes collected for the support of the poor.	No. 2. Amount of taxes collected for the construction and repairs of streets, roads and bridges.	No. 3. Amount of taxes collected for schools and school purposes, not including any appropriation received from the state.	No. 4. Amount of taxes collected for any purpose not embraced in columns 1, 2 and 3, whether the same be state, county or local taxes.	No. 5. Total amount of taxes collected for all purposes as set forth in the four preceding columns.	No. 6. Amount of taxes collected on personal property.	No. 7. Amount of taxes collected on occupations.	No. 8. Amount of taxes collected on licenses of all kinds, including wholesale and retail liquor licenses.	No. 9. Amount of taxes collected on the real estate of railroad corporations.	No. 10. Amount of taxes collected on the real estate of corporations other than railroads, including limited partnerships.
Ridgbury township,	$471 00	$2,831 37	$1,686 37	$1,600 16	$6,588 90	$377 07	$68 64	$121 00	.....	.....
Smithfield township,	759 14	2,661 61	1,950 46	2,609 85	7,981 06	324 14	44 18	59 00	.....	.....
Springfield township,	718 78	2,832 08	1,857 95	2,272 64	7,681 45	424 60	18 00	110 00	.....	.....
South Creek township,	340 47	2,187 61	1,420 54	1,062 45	5,011 07	241 16	37 70	31 00	.....	.....
South Waverly borough,	224 54	1,015 34	2,324 31	741 54	4,305 73	49 21	215 46	.....	$24 04	.....
Sylvania borough,	58 24	58 54	303 02	275 58	695 38	38 79	20 16	167 00	.....	.....
Sheshequin township,	674 59	3,944 34	1,440 08	2,336 19	8,395 20	370 42	19 55	28 00	.....	.....
Standing Stone township,	320 47	960 63	577 36	1,129 38	2,987 84	121 76	26 24	108 50	6 00	.....
Sayre borough,	1,238 03	5,098 67	12,517 30	4,076 70	22,930 70	127 89	899 55	894 00	4,139 10	$2,640 00
Tuscarora township,	361 90	1,646 50	1,100 00	1,124 02	4,232 42	131 94	17 85	28 00	.....	.....
Terry township,	287 68	929 72	1,141 15	948 14	3,306 69	171 63	27 08	24 00	.....	.....
Towanda township,	374 55	1,599 64	850 61	1,506 06	4,330 86	151 53	50 82	10 00	.....	.....
Towanda borough,	1,765 72	10,787 60	11,380 82	6,708 08	30,642 22	303 68	954 72	4,110 00	35 20	400 00
Towanda, North, township,	183 49	1,299 81	533 77	632 59	2,649 66	120 93	39 99	7 00	9 90	.....
Troy township,	728 55	3,640 85	1,543 45	2,348 38	8,261 23	420 96	31 41	21 00	.....	.....
Troy borough,	547 44	2,806 50	3,728 40	3,942 74	11,025 08	92 12	265 23	876 00	.....	.....
Ulster township,	437 05	2,089 78	1,263 34	1,513 36	5,303 53	226 58	61 99	198 00	6 71	.....
Warren township,	574 21	3,152 42	2,022 05	2,033 24	7,781 92	434 63	20 00	36 50	.....	.....
Windham township,	454 97	2,653 72	1,187 33	1,893 08	6,189 10	310 56	15 65	35 00	.....	.....
Wilmot township,	390 87	2,331 30	2,030 19	1,259 66	6,012 02	384 45	56 00	43 50	.....	.....
Wyalusing township,	482 50	6,400 90	1,803 47	2,089 74	10,776 61	282 87	76 23	36 50	13 20	.....
Wyalusing borough,	118 34	475 82	1,085 07	457 91	2,137 14	49 76	111 36	394 00	15 04	.....
Wysox township,	530 33	3,186 05	907 81	2,074 72	6,698 91	270 93	63 09	249 00	21 12	.....
Wells township,	509 77	3,616 19	1,274 03	1,638 03	7,038 02	484 18	27 51	95 00	.....	.....
Total,	$22,097 06	$122,350 05	$98,772 73	$80,445 45	$323,665 29	$12,279 06	$5,760 79	$12,024 00	$4,506 43	$4,406 75

BUCKS COUNTY.

Names of Assessment Districts.	First Division, Showing the amount of taxes collected in the county *for all* purposes.					Second Division, Showing a specific return of taxes on the subjects named.				
	No. 1. Amount of taxes collected for the support of the poor.	No. 2. Amount of taxes collected for the construction and repairs of streets, roads and bridges.	No. 3. Amount of taxes collected for schools and school purposes, not including any appropriation received from the state.	No. 4. Amount of taxes collected for any purpose not embraced in columns 1, 2, and 3, whether the same be state, county or local taxes.	No. 5. Total amount of taxes collected for all purposes as set forth in the four preceding columns.	No. 6. Amount of taxes collected on personal property.	No. 7. Amount of taxes collected on occupations.	No. 8. Amount of taxes collected on licenses of all kinds, including wholesale and retail liquor licenses.	No. 9. Amount of taxes collected on the real estate of railroad corporations.	No. 10. Amount of taxes collected on the real estate of corporations other than railroads, including limited partnership.
Bristol borough—1st ward,				$7,766 04		$1.172 38	$1,363 94	$1,900 00	$54 45	$150 00
Do. 2d ward,		$18,700 00	$9.393 20	4.323 78	$44,726 76	492 78	1,428 00	175 00	4 50	787 50
Do. 3d ward.				2,743 80		245 58	1,040 00	350 00	57 00	
Do. 4th ward,				1.799 94		43 04	889 50	231 00		
Bristol township,		3,300 00	2.544 74	6,225 53	12,070 27	1,624 77	441 00	248 00		
Bedminster.		3,781 67	3,016 44	6.535 48	13,333 59	1,805 16	318 45	426 00		
Bensalem.		4,910 54	4,557 62	7.801 50	17.269 66	1.480 50	622 40	500 50	28 80	216 12
Bridgeton,		604 94	957 20	1,530 85	3.092 99	340 53	346 00	124 00		
Buckingham,		3.659 43	3,948 47	7,627 28	15.235 18	1,577 19	482 03	529 00	5 90	
Doylestown borough.		4,787 09	5,767 95	12,025 93	22.580 97	2.746 08	1.105 20	1.729 00	5 40	
Doylestown township,		2.676 04	1.971 82	6,296 94	10.944 80	1.337 60	321 45	141 00		
Durham.		2,062 97	2,690 83	5,731 74	10,485 54	558 36	550 68	421 50		1.670 97
Falls.		3.991 28	5,206 02	8.437 21	17.634 51	1.721 20	690 30	438 00	237 57	
Haycock.		2,028 50	1,419 95	2.649 38	6,097 83	760 89	193 33	199 00		
Hilltown.		3.203 86	4.976 28	8,394 05	16.574 19	1,964 85	463 77	259 50		
Hulmville borough.		In Middletown.	648 36	1.080 42	1,728 78	195 32	135 20	190 50		
Langhorne borough.		1,367 79	659 80	3.206 67	5.234 26	885 35	286 50	224 50	14 06	
Langhorne Manor borough.		1,066 80	640 68	613 13	2.320 61	24 57	54 60			
Makefield, Lower,		4,360 63	3.633 86	6,726 49	14,720 98	1,433 96	652 80	180 00		
Makefield. Upper,		2.000 00	2,625 35	3.678 00	8.303 35	950 02	269 21	59 00		
Middletown.		4.710 69	3,647 81	6,503 21	14.861 71	1,411 52	422 40	141 00	50 68	261 28
Milford.		3.945 33	3.270 41	6,854 41	14,070 15	1,496 18	621 68	758 00		
Morrisville borough,		2.146 19	3,106 41	5.319 24	10.571 84	1,270 38	927 78	597 50	90 00	270 00
New Britain.		2,712 94	2,744 37	6,956 33	12,413 64	1,660 81	336 05	368 50	19 50	
New Hope borough,		943 77	2.233 11	3.465 08	6,641 96	582 88	707 50	448 00		442 50
Newtown borough.		2.872 54	2.462 18	5,517 58	10.852 30	1.221 11	590 67	512 00		
Newtown township,		1.030 19	1,030 19	3.168 05	5.228 43	431 05	135 85	7 00		

BUCKS COUNTY—CONTINUED.

Names of Assessment Districts.	First Division. Showing the amount of taxes collected in the county *for all* purposes.					Second Division. Showing a specific return of taxes *on* the subjects named.				
	No. 1. Amount of taxes collected for the support of the poor.	No. 2. Amount of taxes collected for the construction and repairs of streets, roads and bridges.	No. 3. Amount of taxes collected for schools and school purposes, not including any appropriation received from the state.	No. 4. Amount of taxes collected for any purpose not embraced in columns 1, 2 and 3, whether the same be state, county or local taxes.	No. 5. Total amount of taxes collected for all purposes as set forth in the four preceding columns.	No. 6. Amount of taxes collected on personal property.	No. 7. Amount of taxes collected on occupations.	No. 8. Amount of taxes collected on licenses of all kinds, including wholesale and retail liquor licenses.	No. 9. Amount of taxes collected on the real estate of railroad corporations.	No. 10. Amount of taxes collected on the real estate of corporations other than railroads, including limited partnerships.
Nockamixon,	.....	$2,814 00	$2,181 96	$3,264 63	$8,260 59	$565 28	$610 00	$486 00	.....	.....
Northampton,	.....	3,378 00	2,583 17	7,693 53	13,654 70	1,386 19	311 30	195 00	.....	.....
Perkasie borough,	.....	634 17	608 84	1,635 26	2,878 27	244 48	197 89	398 50	$8 62	.....
Plumstead,	.....	4,059 39	3,965 48	7,021 32	15,046 19	1,757 53	480 60	436 50	.....	.....
Quakertown borough,	.....	3,614 52	3,947 27	7,342 07	14,903 86	1,173 07	1,172 00	1,452 00	16 35	.....
Rockhill, East,	.....	2,583 51	3,119 34	4,062 87	9,765 72	741 18	468 93	420 00	10 09	.....
Rockhill, West,	.....	1,982 03	1,468 17	3,332 74	6,782 94	561 29	236 16	435 00	.....	.....
Richland,	.....	3,277 07	2,808 92	4,645 85	10,731 84	1,050 86	399 60	263 50	2 88	.....
Richlandtown borough,	.....	594 86	594 86	1,341 62	2,531 34	337 76	140 60	150 00	.....	.....
Sellersville borough,	.....	2,146 92	1,959 88	3,335 56	7,442 36	658 59	487 20	551 50	.....	.....
Solebury,	.....	4,019 37	4,455 45	7,441 66	15,916 48	1,541 82	702 75	351 50	.....	$38 70
Southampton,	.....	1,603 87	1,850 62	5,392 49	8,846 98	1,075 76	255 46	148 00	97 36	.....
Springfield,	.....	4,212 13	1,914 60	5,230 56	11,357 29	929 54	364 27	381 00	4 38	.....
Telford borough,	.....	141 42	284 44	514 87	940 73	133 18	51 00	36 00	.....	.....
Tinicum,	.....	2,925 35	2,522 37	5,066 17	10,513 89	1,129 14	583 30	732 00	.....	.....
Warminster,	.....	1,969 75	1,682 43	4,445 48	8,097 66	960 56	161 28	223 50	16 80	.....
Warrington,	.....	1,147 89	1,665 51	2,831 07	5,644 47	456 04	129 92	95 00	.....	.....
Warwick,	.....	1,491 75	1,193 40	2,652 16	5,337 31	587 53	138 60	164 00	.....	.....
Wrightstown,	.....	1,031 94	1,136 69	4,231 49	6,400 12	1,237 06	329 05	125 50	.....	.....
Total,	.....	$124,491 13	$113,096 45	$224,459 46	$462,047 04	$45,940 92	$22,616 20	$18,202 00	$724 34	$3,837 07

Amount appropriated by the county for the support of the poor, $10,500.

BUTLER COUNTY.

Names of Assessment Districts.	First Division. Showing the amount of taxes collected in the county *for all* purposes.					Second Division. Showing a specific return of taxes *on* the subjects named.				
	No. 1. Amount of taxes collected for the support of the poor.	No. 2. Amount of taxes collected for the construction and repairs of streets, roads and bridges.	No. 3. Amount of taxes collected for schools and school purposes, not including any appropriation received from the state.	No. 4. Amount of taxes collected for any purpose not embraced in columns 1, 2 and 3, whether the same be state, county or local taxes.	No. 5. Total amount of taxes collected for all purposes as set forth in the four preceding columns	No. 6. Amount of taxes collected on personal property.	No. 7. Amount of taxes collected on occupations.	No. 8. Amount of taxes collected on licenses of all kinds, including wholesale and retail liquor licenses.	No. 9. Amount of taxes collected on the real estate of railroad corporations.	No. 10. Amount of taxes collected on the real estate of corporations other than railroads, including limited partnerships.
Adams,	$602 28	$1,405 03	$3.124 08	$1.934 88	$7,066 27	$766 96	$340 58	.....	.....	.....
Allegheny,	253 38	1.773 69	2,111 69	1.054 93	5.193 69	266 69	154 80	.....	.....	.....
Butler,	306 63	1.993 12	2,128 48	1,320 04	5,748 27	211 20	237 97	.....	.....	.....
Brady,	451 83	1,707 33	917 75	971 80	4,048 71	274 90	116 62	.....	.....	.....
Buffalo,	372 50	1,662 50	1,428 01	1.568 18	5.031 19	328 82	99 50	$1 50	.....	.....
Cranberry,	505 00	1,683 71	1,129 60	1,452 56	4.770 87	278 78	134 00	.....	.....	.....
Clinton,	.....	3,513 36	1,333 00	1,469 33	6.315 69	487 92	147 79	.....	.....	.....
Conoquenessing,	441 27	2,353 44	1,676 72	1,413 39	5,884 82	668 68	271 12	.....	.....	.....
Clearfield,	463 34	1,753 39	1.408 37	1,005 10	4,630 20	339 44	53 02	.....	.....	.....
Centre,	531 54	1.562 62	921 92	1.082 28	4,098 36	291 92	82 16	.....	.....	.....
Clay,	965 00	2.251 65	983 33	1.354 92	5,554 90	341 80	123 10	.....	.....	.....
Concord,	583 84	2,043 44	1,759 60	1.192 81	5.579 69	336 17	68 60	.....	.....	.....
Cherry,	291 33	2,621 95	1,565 31	1,235 31	5,713 90	346 61	208 41	.....	.....	.....
Donegal,	795 79	1,856 84	3.140 64	1,285 50	7,078 77	632 15	297 28	.....	.....	.....
Franklin,	288 13	1,728 07	1.451 05	1,223 46	4.690 71	307 97	105 40	.....	.....	.....
Forward,	697 63	3,488 15	1,400 37	1,946 64	7,532 79	949 69	277 95	.....	.....	.....
Fairview,	1.260 77	2,206 36	2,921 55	1,317 19	7,705 87	467 20	414 37	.....	.....	.....
Jackson,	316 98	1.901 88	1,619 92	1.386 12	5.224 90	357 99	127 85	.....	.....	.....
Jefferson,	342 30	1,716 80	1,810 50	1.625 05	5,494 65	612 21	260 25	.....	.....	.....
Lancaster,	269 15	1,884 05	1,067 45	1,172 02	4,392 67	228 91	136 84	.....	.....	.....
Marion,	.....	1,803 34	1.563 10	1.092 25	4.458 69	234 34	50 62	.....	.....	.....
Mercer,	471 21	999 29	1,122 42	641 09	3.234 01	215 08	101 18	.....	.....	.....
Middlesex,	472 02	1,887 07	2.933 29	1,700 84	6.993 22	611 39	174 17	.....	.....	.....
Muddy Creek,	761 47	1,396 03	1,001 47	1,055 23	4,214 20	275 19	41 90	.....	.....	.....
Oakland,	545 63	2,046 12	1,391 26	1,230 39	5.213 40	374 47	128 37	.....	.....	.....
Penn,	670 62	2.347 18	2,890 17	1,744 19	7.652 16	921 57	299 98	75 00	.....	.....
Parker,	882 98	2,354 61	3.237 60	1.302 92	7,778 11	631 17	415 55	.....	.....	.....

BUTLER COUNTY—CONTINUED.

Names of Assessment Districts.	First Division. Showing the amount of taxes collected in the county *for all* purposes.					Second Division. Showing a specific return of taxes *on* the subjects named.				
	No. 1. Amount of taxes collected for the support of the poor.	No. 2. Amount of taxes collected for the construction and repairs of streets, roads and bridges.	No. 3. Amount of taxes collected for schools, and school purposes, not including any appropriation received from the state.	No. 4. Amount of taxes collected for any purpose not embraced in columns 1, 2 and 3 whether the same be state, county or local taxes.	No. 5. Total amount of taxes collected for all purposes as set forth in the four preceding columns.	No. 6. Amount of taxes collected on personal property.	No. 7. Amount of taxes collected on occupations.	No. 8. Amount of taxes collected on licenses of all kinds, including wholesale and retail liquor licenses.	No. 9. Amount of taxes collected on the real estate of railroad corporations.	No. 10. Amount of taxes collected on the real estate of corporations other than railroads, including limited partnerships.
Summit	.....	$1,498 37	$1.231 30	$1.701 11	$4,430 78	$430 95	$221 55	.....	.....	.....
Slippery Rock	$358 75	1.793 78	1,765 02	1,553 11	5,470 66	382 83	80 00	.....	.....	.....
Venango	472 35	944 70	2,020 72	989 35	4,427 12	181 17	100 60	.....	.....	.....
Washington	935 26	2.182 29	2,582 29	1,384 06	7,083 90	455 69	160 25	.....	.....	.....
Winfield	269 47	1,616 87	918 95	1.609 84	4,415 13	486 12	205 41	.....	.....	.....
Worth	.....	1.284 62	1,995 78	1,377 33	4,657 73	304 80	56 32	.....	.....	.....
Butler borough	3,957 57	20,777 24	24.266 63	9,404 65	58.406 09	2,219 86	4,309 58	$1.743 25	$51 35	$3,521 18
Evans City borough	258 08	688 23	430 14	706 81	2.083 26	487 49	197 04	300 00	.....	.....
Centreville borough	.....	377 01	305 80	329 94	1,012 75	69 31	130 25	.....	.....	.....
Fairview borough	.....	80 29	481 77	253 52	815 58	135 41	81 05	.....	.....	.....
Harmony borough	300 99	150 82	1,036 64	469 66	1,958 11	131 52	193 72	150 00	.....	.....
Harrisville borough	.....	60 42	951 95	515 98	1.528 35	337 64	87 80	.....	.....	.....
Karns City borough	229 12	143 20	542 60	124 92	1.039 84	110 70	139 92	.....	.....	.....
Millerstown borough	519 08	519 08	849 08	759 61	2,646 85	358 06	263 15	300 00	.....	.....
Prospect borough	.....	114 40	692 04	302 35	1,108 79	124 53	79 38	.....	.....	.....
Petrolia borough	478 64	238 32	1,041 55	267 45	2,025 96	252 22	243 30	300 00	.....	.....
Portersville borough	.....	212 91	301 80	190 73	705 44	50 85	55 12	.....	.....	.....
Saxonburg borough	.....	181 96	492 87	606 38	1,281 21	273 99	218 34	300 00	.....	.....
Sunbury borough	.....	236 88	379 44	236 86	853 18	92 04	74 45	.....	.....	.....
Zelienople borough	.....	1,581 48	1,255 69	726 04	3,563 21	331 81	223 87	500 00	.....	.....
Total	$21,321 93	$88.623 89	$91,581 51	$59,287 32	$260,814 65	$18,976 21	$11.991 08	$3,818 25	$51 35	$3.521 18

CAMBRIA COUNTY.

Names of Assessment Districts.	First Division, Showing the amount of taxes collected in the county *for all* purposes.					Second Division, Showing a specific return of taxes *on* the subjects named.				
	No. 1. Amount of taxes collected for the support of the poor.	No. 2. Amount of taxes collected for the construction and repairs of streets, roads and bridges	No. 3. Amount of taxes collected for schools and school purposes, not including any appropriation received from the state.	No. 4. Amount of taxes collected for any purpose not embraced in columns 1, 2 and 3, whether the same be state, county or local taxes.	No. 5. Total amount of taxes collected for all purposes as set forth in the four preceding columns.	No. 6. Amount of taxes collected on personal property.	No. 7. Amount of taxes collected on occupations.	No. 8. Amount of taxes collected on licenses of all kinds, including wholesale and retail liquor licenses.	No. 9. Amount of taxes collected on the real estate of railroad corporations.	No. 10. Amount of taxes collected on the real estate of corporations other than railroads, including limited partnerships.
Adams township	.....	$1,240 71	$1,679 67	$1,928 82	$4,849 20	$258 09	$81 72	$75 00	.....	.....
Allegheny township	.....	1,351 00	1,820 31	1,732 77	4,904 08	248 08	69 60	.....	.....	.....
Ashville borough	.....	130 70	643 24	354 72	1,128 66	20 72	70 00	600 00	$2 10	.....
Barr township	.....	768 05	1,870 00	1,253 55	3,891 60	110 70	66 15	75 00	.....	$54 84
Blacklick township	.....	*	1,087 66	902 99	1,990 65	91 63	58 80	.....	.....	.....
Cambria township	.....	1,107 05	2,085 01	2,154 44	5,346 50	171 02	37 81	.....	.....	.....
Carrolltown borough	.....	1,148 96	796 49	747 29	2,692 74	101 89	166 50	750 00	.....	20 03
Carroll township	.....	963 59	2,052 21	2,054 33	5,070 13	168 64	110 08	225 00	.....	113 46
Chest township	.....	824 96	603 14	703 74	2,131 84	21 92	22 00	225 00	.....	.....
Chest Springs borough	.....	.....	275 11	280 29	555 40	108 81	76 27	300 00	.....	37 50
Clearfield township	.....	1,146 68	1,259 51	1,260 15	3,666 34	151 19	43 00	150 00	.....	.....
Conemaugh township	.....	673 34	740 36	1,002 90	2,416 60	160 91	50 85	.....	.....	85 35
Coopersdale borough	.....	950 63	1,423 89	849 75	3,224 27	13 43	208 28	.....	.....	.....
Croyle township	.....	1,569 87	2,286 86	2,192 52	6,049 25	141 84	378 80	300 00	30 00	516 94
Dale borough	.....	566 76	1,765 74	.....	2,332 50	.....	.....	300 00	.....	.....
Dean township	.....	.....	747 55	572 06	1,319 61	46 58	106 60	225 00	.....	40 69
East Taylor township	.....	561 01	1,002 59	972 29	2,535 89	52 48	360 00	.....	3 00	65 71
East Conemaugh borough	.....	2,035 53	2,206 60	1,741 77	5,983 90	43 77	105 40	600 00	37 50	197 25
Ebensburg borough	.....	693 03	1,670 15	1,760 58	4,123 76	584 19	486 00	600 00	.....	.....
Elder township	.....	934 35	1,655 76	1,130 41	3,720 52	89 26	104 62	150 00	.....	.....
Franklin borough	.....	517 76	804 01	773 86	2,095 63	19 02	216 80	.....	16 00	.....
Gallitzin borough	.....	.....	4,110 87	2,530 26	6,641 13	116 07	510 00	1,200 00	67 80	.....
Gallitzin township	.....	1,376 44	1,150 01	1,589 58	4,116 03	120 00	287 35	150 00	10 50	435 29
Hastings borough	.....	1,091 40	1,364 90	712 74	3,169 04	26 09	366 20	1,500 00	.....	.....
Jackson township	.....	1,247 06	1,652 08	1,675 66	4,574 80	166 14	100 45	.....	.....	30 75

* Made no return of taxes collected.

CAMBRIA COUNTY—CONTINUED.

Names of Assessment Districts.	First Division. Showing the amount of taxes collected in the county *for all* purposes.					Second Division, Showing a specific return of taxes *on* the subjects named.				
	No. 1. Amount of taxes collected for the support of the poor.	No. 2. Amount of taxes collected for the construction and repairs of streets, roads and bridges.	No. 3. Amount of taxes collected for schools and school purposes, not including any appropriation received from the state.	No. 4. Amount of taxes collected for any purpose not embraced in columns 1, 2 and 3, whether the same be state, county or local taxes.	No. 5. Total amount of taxes collected for all purposes as set forth in the four preceding columns.	No. 6. Amount of taxes collected on personal property.	No. 7. Amount of taxes collected on occupations.	No. 8. Amount of taxes collected on licenses of all kinds, including wholesale and retail liquor licenses.	No. 9. Amount of taxes collected on the real estate of railroad corporations.	No. 10. Amount of taxes collected on the real estate of corporations other than railroads, including limited partnerships.
Johnstown city.	.....	$50,900 00	$48,229 47	$38,623 19	$137,752 66	$2,464 86	$9,135 45	$30,500 00	$126 75	$12,479 30
Lilly borough.	.....	.....	960 00	573 14	1,533 14	50 44	291 80	1,050 00	3 00	.....
Loretto borough,	.....	.....	566 61	408 39	775 00	177 68	51 00	150 00	.....	.....
Morrellville borough.	.....	1,985 66	3,128 00	.....	5,113 66	.....	.....	.....	.....	.....
Munster township.	.....	669 69	698 88	709 85	2,078 42	110 61	36 60	.....	2 25	.....
Portage township.	.....	865 97	1,312 38	695 97	2,874 32	94 70	338 80	75 00	.....	.....
Portage borough,	.....	113 15	420 03	.....	533 18	.....	.....	750 00	.....	.....
Richland township,	.....	1,220 57	1,616 03	1,808 97	4,645 57	352 10	121 60	75 00	.....	22 82
Reade township,	.....	1,568 51	3,496 82	2,698 02	7,763 35	124 73	433 30	300 00	.....	899 40
South Fork borough,	.....	714 35	1,158 33	941 21	2,813 89	206 59	399 00	225 00	.....	.....
Summerhill township,	.....	783 06	1,729 37	1,122 26	3,634 69	115 29	40 40	.....	30 00	10 95
Susquehanna township.	.....	1,241 00	1,356 67	922 62	3,520 29	139 71	94 60	225 00	.....	.....
Stony Creek township.	.....	698 51	2,032 65	2,100 65	4,831 81	105 00	604 20	75 00	.....	46 50
Tunnelhill borough,	.....	.....	587 60	474 75	1,062 35	13 47	148 20	750 00	.....	.....
Washington township,	.....	.....	2,700 00	2,742 47	5,442 47	321 72	286 00	525 00	6 00	1,404 98
West Taylor township,	.....	755 21	1,548 20	1,324 29	3,627 70	138 30	214 60	.....	6 38	235 32
White township.	.....	551 52	1,050 22	896 36	2,498 10	118 17	85 40	.....	.....	45 00
Wilmore borough,	.....	.....	502 13	319 13	821 26	32 10	102 40	150 00	22 50	.....
Upper Yoder township,	.....	1,291 20	2,932 46	1,761 25	5,984 91	198 38	324 00	150 00	.....	297 16
Lower Yoder township.	.....	.....	1,460 71	3,613 01	5,073 72	170 11	571 00	.....	96 26	136 13
Amount mercantile license collected as per county treasurer's books,	.....	.....	.....	.....	.....	.....	.....	3,212 12	.....	.....
Total,	.....	$84,257 28	$114,040 28	$92,613 00	$290,910 56	$7,966 43	$17,391 63	$45,637 12	$460 04	$17,175 37

Amount appropriated by the county for the support of the poor. $15,000.00.

CAMERON COUNTY.

Names of Assessment Districts.	First Division. Showing the amount of taxes collected in the county *for all* purposes.					Second Division. Showing a specific return of taxes *on* the subjects named.				
	No. 1. Amount of taxes collected for the support of the poor.	No. 2. Amount of taxes collected for the construction and repairs of streets, roads and bridges.	No. 3. Amount of taxes collected for schools and school purposes, not including any appropriation received from the state.	No. 4. Amount of taxes collected for any purpose not embraced in columns 1, 2 and 3, whether the same be state, county or local taxes.	No. 5. Total amount of taxes collected for all purposes as set forth in the four preceding columns.	No. 6. Amount of taxes collected on personal property.	No. 7. Amount of taxes collected on occupations.	No. 8. Amount of taxes collected on licenses of all kinds, including wholesale and retail liquor licenses.	No. 9. Amount of taxes collected on the real estate of railroad corporations.	No. 10. Amount of taxes collected on the real estate of corporations other than railroads, including limited partnerships.
Shippen,	$1,294 23	$2,526 36	$2,508 51	$6,788 14	$13,117 24	$716 57	$532 51	$227 00	$40 96	$557 48
Emporium,	.....	1,000 00	3,221 22	8,050 20	12,371 42	411 50	1,650 01	2,952 00	54 07	2,469 68
Portage,	.....	191 51	193 81	1,121 87	1,507 19	61 83	82 35	89 00	5 93	.....
Lumber,	968 74	959 81	1,035 13	3,473 45	6,437 13	341 13	577 60	275 00	50 00	968 37
Gibson,	392 39	1,239 58	1,240 38	4,000 49	6,872 84	432 95	296 75	.....	59 40	.....
Driftwood,	88 73	440 32	1,058 14	881 81	2,469 00	121 84	328 90	603 50	110 09	47 68
Grove,	.....	1,765 56	1,814 60	3,549 44	7,129 60	153 37	268 51	150 00	13 65	.....
Total,	$2,744 09	$8,123 14	$11,071 79	$27,965 40	$49,904 42	$2,239 19	$3,736 63	$4,296 50	$334 10	$4,043 21

CENTRE COUNTY.

Names of Assessment Districts.	First Division. Showing the amount of taxes collected in the county *for all* purposes.					Second Division, Showing a specific return of taxes *on* the subjects named.				
	No. 1. Amount of taxes collected for the support of the poor.	No. 2. Amount of taxes collected for the construction and repairs of streets, roads and bridges.	No. 3. Amount of taxes collected for schools and school purposes, not including any appropriation received from the state.	No. 4. Amount of taxes collected for any purpose not embraced in columns 1, 2 and 3, whether the same be state, county or local taxes.	No. 5. Total amount of taxes collected for all purposes as set forth in the four preceding columns.	No. 6. Amount of taxes collected on personal property.	No. 7. Amount of taxes collected on occupations.	No. 8. Amount of taxes collected on licenses of all kinds, including wholesale and retail liquor licenses.	No. 9. Amount of taxes collected on the real estate of railroad corporations.	No. 10. Amount of taxes collected on the real estate of corporations other than railroads, including limited partnerships.
Beliefonte borough,	$8,657 00	$3,000 00	$10,812 00	$18,160 00	$40.629 00	$3,162 00	$2,442 00	$1,553 00	$6,726 00	$75 00
Centre Hall borough.	199 00	352 00	756 00	482 00	1,789 00	249 00	119 47	203 00	.....	.....
Howard borough,	320 00	150 00	435 00	569 00	1,474 00	257 00	127 00	213 00	.....	.....
Milesburg borough,	860 00	495 00	850 00	405 00	2.610 00	115 00	174 50	59 00	22 00	.....
Millheim borough.	336 00	389 00	725 00	657 00	2,107 00	220 00	156 00	256 00	.....	.....
Philipsburg borough,	3.006 00	9,250 00	6,570 00	2,500 00	21,326 00	700 00	1,404 00	1,991 00	.....	.....
South Philipsburg borough.*										
Unionville borough,	340 00	340 00	475 00	255 00	1,410 00	110 00	92 00	27 00	.....	.....
Benner township.	475 00	1,520 00	1,250 00	1,528 00	4.773 00	300 00	73 00	.....	.....	.....
Boggs township.	2,100 00	2,600 00	1,960 00	1,150 00	7,810 00	520 00	326 00	89 00	23 50	.....
Burnside township,	.....	725 00	400 00	367 00	1,492 00	204 00	46 00	7 00	.....	275 00
College township,	592 00	1,300 00	2,140 00	2,032 00	6.064 00	322 00	201 50	113 00	.....	.....
Curtin township.	261 00	1,000 00	1,300 00	237 00	2,798 00	170 00	94 00	7 00	10 00	350 00
Ferguson township,	867 00	1,565 00	2,618 00	2,252 00	7,302 00	467 00	113 00	52 00	.....	155 00
Gregg township,	1,048 00	1,945 00	2,573 00	2.553 00	8,119 00	600 00	160 00	136 00	.....	.....
Haines township,	450 00	1,300 00	1,000 00	2,309 00	5,059 00	723 00	122 00	157 00	.....	.....
Half-Moon township,	294 00	760 00	960 00	1,006 00	3,020 00	167 00	42 00	31 00	.....	.....
Harris township,	316 00	1,246 00	1,000 00	1,419 00	3.981 00	344 00	77 00	59 00	.....	.....
Howard township,	920 00	587 00	1,067 00	625 00	3,199 00	158 00	100 00	.....	.....	.....
Huston township,	567 00	1,125 00	850 00	448 00	2,990 00	259 00	113 00	14 00	18 00	.....
Liberty township,	516 00	1.274 00	1,385 00	842 00	4.017 00	331 00	203 00	31 00	11 25	.....
Marion township,	338 00	810 00	993 00	1,157 00	3,298 00	222 00	33 00	7 00	.....	.....
Miles township,	380 00	1,425 00	2,600 00	2,348 00	6,753 00	819 00	150 00	38 00	.....	.....
Patton township.	350 00	950 00	725 00	1,150 00	3,175 00	197 00	65 00	24 00	2 60	460 00
Penn township.	560 00	1,000 00	659 00	1,300 00	3.519 00	303 00	82 00	113 00	.....	.....
Potter township,	1,320 00	1,867 00	1.760 00	2,632 00	7,579 00	573 00	111 00	117 00	.....	.....
Rush township,	.....	4,876 00	3.270 00	1,640 00	9,786 00	330 00	569 00	27 00	90 50	1,360 00

Snow Shoe township,	2,945 00	2,872 00	2,743 00	1,120 00	9,680 00	463 00	750 00	329 00	98 00	1,567 00
Spring township,	2,924 00	2,505 00	5,019 00	3,064 00	13,512 00	628 00	361 00	127 00	.....	2,245 00
Taylor township,	.....	1,005 00	1,005 00	320 00	2,330 00	206 00	40 00	.....	9 25	.....
Union township,	950 00	1,050 00	850 00	500 00	3,350 00	364 00	83 00	.....	.....	.....
Walker township,	1,304 00	1,304 00	2,048 00	1,644 00	6,300 00	406 00	116 00	110 00	.....	.....
Worth township,	234 00	947 00	735 00	354 00	2,270 00	216 00	112 00	35 00	.....	.....
Total,	$33,429 00	$51,534 00	$61,533 00	$57,025 00	$203,521 00	$14,105 00	$8,657 47	$5,925 00	$7,011 10	$6,487 00

* Incorporated January, 1892. No tax levy.

CHESTER COUNTY.

Names of Assessment Districts.	First Division, Showing the amount of taxes collected in the county *for all* purposes.					Second Division, Showing a specific return of taxes *on* the subjects named.				
	No. 1. Amount of taxes collected for the support of the poor.	No. 2. Amount of taxes collected for the construction and repairs of streets, roads and bridges.	No. 3. Amount of taxes collected for schools and school purposes, not including any appropriation received from the state.	No. 4. Amount of taxes collected for any purpose not embraced in columns 1, 2 and 3, whether the same be state, county or local taxes.	No. 5. Total amount of taxes collected for all purposes as set forth in the four preceding columns.	No. 6. Amount of taxes collected on personal property.	No. 7. Amount of taxes collected on occupations.	No 8. Amount of taxes collected on licenses of all kinds, including wholesale and retail liquor licenses.	No. 9. Amount of taxes collected on the real estate of railroad corporations.	No. 10. Amount of taxes collected on the real estate of corporations other than railroads, including limited partnerships.
Atglen,	.....	$855 31	$784 00	$834 32	$2,473 63	$267 17	$249 92	$209 00	$58 17	$98 80
Birmingham,	.....	2,200 00	801 32	1,490 64	4,491 96	761 61	134 50	82 00	.....	.....
Bradford, East,	.....	3,430 00	1,715 84	3,290 17	8,436 01	1,173 75	162 36	7 00	.....	.....
Bradford, West,	.....	2,260 00	2,105 00	2,526 42	6,891 42	808 58	198 01	95 00	.....	.....
Brandywine, East,	.....	2,762 06	1,753 36	1,937 64	6,453 06	856 34	188 10	34 00	.....	255 75
Brandywine, West,	.....	1,900 00	1,700 00	1,355 71	4,955 71	425 60	103 50	96 00	.....	.....
Caln,	.....	2,500 00	1,928 42	1,685 63	6,114 05	459 15	275 00	38 00	103 50	300 00
Caln, East,	.....	429 16	275 00	630 55	1,334 71	147 79	38 61	.....	36 80	.....
Caln, West,	.....	2,785 27	2,240 90	1,918 77	6,944 94	610 25	106 08	99 00	.....	.....
Charlestown,	.....	2,594 79	1,760 00	1,659 50	6,014 29	560 27	196 00	28 00	1 00	27 50
Coatesville,	.....	8,571 27	10,000 00	6,441 37	25,012 64	1,416 90	721 44	1,065 00	64 80	2,943 00
Coventry, North,	.....	2,800 00	3,200 00	2,241 14	8,241 14	720 55	463 15	47 00	122 27	3 15

CHESTER COUNTY—CONTINUED.

Names of Assessment Districts.	First Division, Showing the amount of taxes collected in the county *for all* purposes.					Second Division, Showing a specific return of taxes *on* the subjects named.				
	No. 1. Amount of taxes collected for the support of the poor.	No. 2. Amount of taxes collected for the construction and repairs of streets, roads and bridges.	No. 3. Amount of taxes collected for schools and school purposes, not including any appropriation received from the state.	No. 4. Amount of taxes collected for any purpose not embraced in columns 1, 2 and 3, whether the same be state, county or local taxes.	No. 5. Total amount of taxes collected for all purposes as set forth in the four preceding columns.	No. 6. Amount of taxes collected on personal property.	No. 7. Amount of taxes collected on occupations.	No. 8. Amount of taxes collected on licenses of all kinds, including wholesale and retail liquor licenses.	No. 9. Amount of taxes collected on the real estate of railroad corporations.	No. 10. Amount of taxes collected on the real estate of corporations other than railroads, including limited partnerships.
Coventry, South,	.....	$949 50	$820 00	$1,022 11	$2,791 61	$339 93	$100 80	$28 00	.....	.....
Coventry, East,	.....	2,272 21	2,899 99	2,004 61	7,176 81	786 94	294 00	38 00	$13 65	.....
Downingtown—East ward, Do. West ward,	.....	3,201 12	4,050 00	3,712 93	10,964 05	1,211 69	1,067 70	650 00	168 47	$261 62
Easttown,	.....	6,235 69	4,396 16	3,113 41	13,745 26	814 47	712 18	20 00	22 50	37 50
Elk,	.....	1,125 00	1,917 30	1,030 38	4,072 68	288 45	154 77	20 00	.....	.....
Fallowfield, East,	.....	1,806 00	2,006 00	2,475 97	6,287 97	537 99	191 40	167 00	.....	290 00
Fallowfield, West,	.....	1,833 14	2,075 00	2,244 67	6,152 81	856 49	222 27	128 00	.....	21 25
Franklin,	.....	2,054 38	1,623 17	1,669 24	5,346 79	633 70	166 25	99 00	.....	.....
Goshen, East,	.....	1,767 30	1,960 00	2,006 41	5,733 71	646 47	135 44	14 00	.....	.....
Goshen, West,	.....	4,504 00	1,500 00	2,996 53	9,000 53	908 99	227 20	.....	10 50	.....
Highland,	.....	1,538 13	1,884 20	1,789 87	5,212 20	431 38	109 60	92 00	.....	.....
Honeybrook borough,* Honeybrook township,	.....	3,298 25	3,329 69	3,965 63	10,593 57	1,120 35	635 66	265 00	5 77	64 76
Hopewell,	.....	233 52	540 00	207 30	980 82	57 18	53 12	7 00	.....	.....
Kennett Square,	.....	3,400 00	3,440 00	3,308 82	10,148 82	1,362 91	689 37	380 00	.....	.....
Kennett township,	.....	2,703 06	2,500 00	3,042 26	8,245 32	803 41	265 80	45 00	8 80	.....
London Britain,	.....	1,384 56	1,400 00	1,156 09	3,940 65	348 86	107 82	7 00	.....	.....
Londonderry,	.....	845 94	1,126 83	1,283 28	3,256 05	362 30	47 62	10 00	.....	.....
London Grove,	.....	5,123 00	5,405 00	5,091 39	15,619 39	1,219 06	732 05	235 00	.....	376 65
Malvern,	.....	1,000 00	1,200 00	1,340 03	3,540 03	262 71	299 84	142 00	.....	56 80
Marlborough, East,	.....	2,198 75	3,600 00	3,268 48	9,067 23	1,260 26	254 70	190 00	.....	.....
Marlborough, West,	.....	1,979 87	2,450 00	2,572 58	7,002 45	734 20	195 60	124 00	.....	.....
Nantmeal, East,	.....	2,129 58	1,714 61	1,755 81	5,600 00	469 77	139 61	21 00	.....	.....
Nantmeal, West,	.....	1,910 94	1,737 69	1,993 72	5,642 35	442 71	190 40	227 00	5 33	.....
New Garden,	.....	2,500 00	3,000 00	4,105 94	9,605 94	1,394 56	430 97	252 00	14 50	94 10
Newlin,	.....	2,026 15	1,511 83	1,558 87	5,096 85	311 43	122 51	29 00	16 50	.....

New London	.....	1,574 52	1,900 00	1,786 30	5,260 82	617 40	110 25	109 00	.....	.....
Nottingham, East	.....	708 56	2,728 16	1,912 05	5,348 77	360 11	159 25	14 00	.....	.....
Nottingham, West	.....	1,718 14	1,346 70	770 38	3,835 22	263 45	128 32	51 00	7 25	.....
Oxford borough	.....	6,186 00	3,900 00	3,756 56	13,842 56	1,030 22	1,050 70	700 00	.....	621 60
Oxford, Upper	.....	1,473 00	1,767 60	1,889 31	5,129 91	515 36	162 40	112 00	.....	.....
Oxford, Lower	.....	2,303 05	2,954 09	1,943 01	7,200 15	474 86	178 50	40 00	.....	.....
Parkesburg	.....	2,253 00	2,500 00	2,114 20	6,867 20	456 43	684 20	530 00	32 61	935 00
Penn	.....	1,327 91	1,220 70	1,230 94	3,779 55	310 16	93 07	31 00	.....	.....
Pennsbury	.....	1,843 00	1,743 23	1,982 04	5,568 27	609 17	116 25	37 00	.....	.....
Phœnixville	.....	17,000 00	18,000 00	12,412 26	47,412 26	1,608 42	4,195 00	2,500 00	78 50	1,041 38
Pikeland, East	.....	2,000 00	1,200 00	1,809 04	5,009 04	495 87	156 80	96 00	.....	.....
Pikeland, West	.....	2,931 26	1,303 38	1,552 05	5,786 69	522 52	20 25	56 00	.....	176 53
Pocopson	.....	963 72	1,001 07	1,270 42	3,235 21	345 38	74 55	31 00	.....	.....
Sadsbury	.....	1,256 00	1,016 00	1,122 81	3,394 81	216 92	239 40	198 00	11 40	.....
Sadsbury, West	.....	1,442 96	1,350 00	1,368 25	4,161 21	390 52	140 00	21 00	56 00	.....
Schuylkill	.....	6,055 52	2,724 93	1,841 49	10,621 94	761 27	750 55	110 00	141 95	143 99
Spring City	.....	4,803 19	5,781 66	2,639 61	13,224 46	595 23	1,114 40	390 00	13 95	1,178 00
Thornbury	.....	620 00	400 00	734 90	1,754 90	193 76	44 36	.....	.....	.....
Tredyffrin	.....	6,590 00	5,698 65	5,711 30	17,999 95	1,296 40	695 25	178 00	27 94	500 17
Uwchlan	.....	1,162 00	1,023 80	1,546 41	3,732 21	571 06	104 30	14 00	.....	.....
Uwchlan, Upper	.....	1,370 56	1,600 00	1,269 44	4,240 00	856 81	151 72	140 00	.....	21 00
Valley	.....	1,278 34	1,643 58	1,118 67	4,040 59	310 10	388 50	14 00	.....	.....
Vincent, East	.....	3,467 08	2,629 33	2,642 45	8,738 86	1,142 83	291 37	108 00	50 92	.....
Vincent, West	.....	2,510 00	2,050 00	2,634 18	7,194 18	1,145 82	182 60	28 00	.....	.....
Wallace	.....	3,345 64	1,257 50	1,808 11	6,411 25	792 55	190 32	44 00	.....	.....
Warwick	.....	1,922 86	2,663 00	2,057 23	6,643 09	538 00	431 10	140 00	.....	278 82
Westtown	.....	2,300 00	1,758 24	1,872 16	5,930 40	670 07	157 95	14 00	.....	.....
Whiteland, East	.....	2,462 00	2,051 72	2,556 35	7,070 07	627 11	282 40	48 00	26 40	160 00
Whiteland, West	.....	2,810 57	2,450 00	2,609 04	7,869 61	817 24	282 60	59 00	67 59	240 75
Willistown	.....	4,181 10	3,600 00	3,536 44	11,317 54	933 44	354 60	170 00	61 20	169 20
West Chester	.....	27,106 74	24,094 88	27,440 05	78,641 67	9,533 56	3,887 67	3,350 00	193 42	1,882 59
Total	.....	$208,074 67	$191,709 53	$183,665 64	$583,449 84	$54,816 15	$27,260 98	$14,123 00	$1,421 69	$12,179 91

Amount appropriated by the county for the support of the poor. $30,493.11.

Amount paid by the county for roads and bridges. $28,585.30.

* Honeybrook borough (new) included in the township for 1891.

CLARION COUNTY.

Names of Assessment Districts.	First Division. Showing the amount of taxes collected in the county *for all* purposes.					Second Division. Showing a specific return of taxes *on* the subjects named.				
	No. 1. Amount of taxes collected for the support of the poor.	No. 2. Amount of taxes collected for the construction and repairs of streets, roads and bridges.	No. 3. Amount of taxes collected for schools and school purposes, not including any appropriation received from the state.	No. 4. Amount of taxes collected for any purpose not embraced in columns 1, 2 and 3, whether the same be state, county or local taxes.	No. 5. Total amount of taxes collected for all purposes as set forth in the four preceding columns.	No. 6. Amount of taxes collected on personal property.	No. 7. Amount of taxes collected on occupations.	No. 8. Amount of taxes collected on licenses of all kinds, including wholesale and retail liquor licenses.	No. 9. Amount of taxes collected on the real estate of railroad corporations.	No. 10. Amount of taxes collected on the real estate of corporations other than railroads, including limited partnerships.
Ashland township,	$501 36	$1,378 73	$1,002 72	$1,861 18	$4,743 99	$487 72	$180 87	$131 00	.....	.....
Beaver township,	768 70	2,613 56	2,459 82	2,546 87	8,388 95	1,228 02	502 22	188 00	.....	.....
Brady township,	176 15	176 15	264 23	284 98	901 51	90 43	95 24	10 00	$80 75	$39 19
Callensburg borough,	.....	71 57	333 97	420 32	825 86	100 69	70 65	44 00	.....	.....
Clarion borough,	1,363 92	2,182 26	6,001 23	6,433 48	15,980 89	1,785 54	947 39	1,534 00	.....	273 36
Clarion township,	845 83	1,268 75	1,972 51	1,994 98	6,082 07	528 81	121 80	100 00	.....	23 20
Curlsville borough,	.....	125 01	142 78	319 40	587 19	86 28	30 25	24 00	.....	.....
East Brady borough,	1,019 01	1,019 01	1,630 42	2,098 10	5,766 54	316 47	548 54	628 00	89 00	178 97
Edenburg borough,	254 03	846 76	1,354 82	2,055 50	4,511 11	391 34	290 09	735 00	.....	10 38
Elk township,	599 45	719 33	2,158 00	1,782 10	5,258 88	707 74	200 62	38 00	.....	.....
Farmington township,	1,729 46	3,242 75	3,891 29	3,814 96	12,678 46	1,482 31	667 68	776 50	.....	.....
Highland township,	493 29	641 28	1,134 57	697 51	2,966 65	386 05	148 30	21 00	.....	32 35
Knox township,	.....	717 47	478 31	1,092 43	2,288 21	426 64	129 00	342 00	.....	.....
Licking township,	308 63	1,337 41	1,543 15	1,447 82	4,637 01	482 10	136 37	10 00	.....	.....
Limestone township,	756 11	2,079 31	1,134 17	2,730 46	6,700 05	816 52	119 60	45 00	.....	.....
Madison township,	1,727 07	1,842 21	1,151 38	1,683 03	6,403 69	615 42	427 47	41 00	21 94	100 58
Millcreek township,	351 71	1,055 12	562 73	944 14	2,913 70	354 17	85 65	20 00	.....	.....
Monroe township,	828 04	1,656 08	828 04	1,926 80	5,238 96	553 49	114 15	14 00	.....	.....
New Bethlehem borough,	509 25	1,016 51	1,185 93	2,015 78	4,727 47	313 31	390 50	876 50	3 34	89 00
Paint township,	299 98	899 94	599 96	962 57	2,762 45	251 85	50 74	121 00	.....	.....
Perry township,	1,227 15	1,753 07	1,577 76	2,512 88	7,070 86	572 73	329 37	106 50	.....	187 11
Piney township,	680 50	1,701 24	680 50	1,157 92	4,220 16	334 49	102 58	14 00	.....	27 89
Porter township,	1,076 69	2,584 04	1,938 03	2,992 88	8,591 64	835 56	161 32	27 00	.....	529 22
Redbank township,	1,162 29	1,356 01	1,544 72	3,256 24	7,319 26	896 28	322 27	352 50	.....	444 78
Richland township,	929 28	1,991 31	2,256 77	2,045 32	7,222 68	577 98	598 43	188 00	.....	5 15
Rimersburg borough,	.....	128 42	417 35	638 32	1,184 09	124 83	112 40	168 00	.....	.....
Salem township,	485 70	1,457 11	1,092 83	1,772 33	4,807 97	585 16	181 61	17 00	.....	.....

Shippenville borough,	.....	338 70	381 04	381 35	1,101 09	220 77	152 00	56 00	.....	.....
Sligo borough,	295 69	295 69	258 73	629 57	1,479 68	162 40	134 90	66 00	.....	.....
St. Petersburg borough,	336 70	210 44	1,094 26	1,250 72	2,892 12	606 75	237 16	215 00	.....	10 30
Strattonville borough,	223 63	186 36	335 44	676 45	1,421 88	76 07	74 98	177 00	.....	.....
Toby township,	1,342 04	1,647 35	1,342 04	2,106 51	6,437 94	598 60	113 40	10 00	.....	.....
Washington township,	441 61	1,619 24	1,324 83	2,423 05	5,808 73	676 54	188 43	353 00	.....	.....
West Millville borough,	297 85	268 07	536 13	429 28	1,531 33	104 68	150 48	24 00	.....	4 95
Total,	$21.031 12	$40,426 26	$44,610 46	$59.385 23	$165,453 07	$17,777 74	$8,122 46	$7,473 00	$193 03	$1,956 43

Amount appropriated by the county for bridges, $939.04.

CLEARFIELD COUNTY.

Names of Assessment Districts.	First Division, Showing the amount of taxes collected in the county *for all* purposes.					Second Division, Showing a specific return of taxes *on* the subjects named.				
	No. 1. Amount of taxes collected for the support of the poor.	No. 2. Amount of taxes collected for the construction and repairs of streets, roads and bridges.	No. 3. Amount of taxes collected for schools and school purposes, not including any appropriation received from the state.	No. 4. Amount of taxes collected for any purpose not embraced in columns 1, 2 and 3, whether the same be state, county or local taxes.	No. 5. Total amount of taxes collected for all purposes as set forth in the four preceding columns.	No. 6. Amount of taxes collected on personal property.	No. 7. Amount of taxes collected on occupations.	No. 8. Amount of taxes collected on licenses of all kinds, including wholesale and retail liquor licenses	No. 9. Amount of taxes collected on the real estate of railroad corporations.	No. 10. Amount of taxes collected on the real estate of corporations other than railroads, including limited partnerships.
Brisbin borough,	$1,135 05	$756 70	$1,362 06	$1,046 23	$4,300 04	$172 75	$674 93	$579 00	.....	$14 85
Burnside borough,	.....	553 58	830 37	668 56	2,052 51	228 90	128 68	235 00	.....	.....
Chester Hill borough,	218 15	363 58	1,454 30	502 02	2,538 05	140 55	317 98	33 50	$9 12	.....
Coalport borough,	635 10	396 94	1,428 98	1,526 27	3,987 29	133 31	448 50	1,043 50	14 20	197 20
Clearfield borough,	2,698 76	5,397 52	4,091 22	9,244 13	21,431 63	1,944 62	1,390 70	1,758 50	.....	1,815 55
Curwensville borough,	1,445 32	3,179 69	2,890 63	4,900 16	12,415 80	844 15	734 96	917 00	.....	1,036 10
Dubois borough,	4,660 96	8,156 68	14,565 50	13,217 36	40,600 50	1,413 93	4,378 32	3,461 00	169 67	497 68
Glen Hope borough,	215 84	215 84	690 69	546 94	1,669 31	213 95	128 21	164 00	.....	.....
Houtzdale borough,	1,725 98	1,725 98	3,797 16	3,793 86	11,042 98	524 85	1,399 95	1,856 50	.....	400 98
Irvona borough,	307 89	307 89	862 08	1,137 81	2,615 67	69 11	222 96	765 00	.....	.....
Lumber City borough,	133 49	89 00	355 98	337 64	916 11	93 22	37 70	14 00	48 00	.....
Mabaffey borough,	.....	823 46	603 87	818 51	2,245 84	51 87	145 73	475 50	.....	21 44

CLEARFIELD COUNTY—CONTINUED.

Names of Assessment Districts.	First Division, Showing the amount of taxes collected in the county *for all* purposes.					Second Division, Showing a specific return of taxes *on* the subjects named.				
	No. 1. Amount of taxes collected for the support of the poor.	No. 2. Amount of taxes collected for the construction and repairs of streets, roads and bridges.	No. 3. Amount of taxes collected for schools and school purposes, not including any appropriation received from the state.	No. 4. Amount of taxes collected for any purpose not embraced in columns 1, 2 and 3, whether the same be state, county or local taxes.	No. 5. Total amount of taxes collected for all purposes as set forth in the four preceding columns.	No. 6. Amount of taxes collected on personal property.	No. 7. Amount of taxes collected on occupations.	No. 8. Amount of taxes collected on licenses of all kinds, including wholesale and retail liquor licenses.	No. 9. Amount of taxes collected on the real estate of railroad corporations.	No. 10. Amount of taxes collected on the real estate of corporations other than railroads, including limited partnerships.
Newburg borough,	$200 59	$401 18	$200 59	$451 18	$1,253 54	$59 75	$77 90	$207 00	$0 62	$65 17
New Washington borough,	.....	101 83	203 67	437 86	743 36	128 78	18 72	22 50	4 75	209 76
Osceola borough,	848 59	848 59	2,825 21	3,878 56	8,400 95	325 26	890 80	1,632 00	.....	.....
Pennville borough,	.....	220 22	176 18	369 75	766 15	25 85	73 62	232 00	.....	.....
Wallaceton borough,	.....	106 34	276 48	332 28	715 10	28 64	66 64	202 00	.....	.....
West Clearfield borough,	323 19	323 19	646 37	477 52	1,770 27	457 80	224 08	21 00	.....	.....
Beccaria township,	820 80	4,103 98	4,103 98	2,924 98	11,953 74	618 29	670 89	291 00	.....	485 64
Bell township,	819 25	4,096 23	3,686 61	2,686 64	11,288 73	478 66	396 28	39 00	37 79	549 10
Bigler township,	1,398 44	3,635 93	2,796 87	2,409 24	10,240 48	593 09	1,009 12	523 50	.....	836 29
Bloom township,	.....	1,146 40	550 75	590 15	2,287 30	180 93	113 13	.....	.....	9 83
Boggs township,	959 06	1,598 43	1,598 43	1,044 99	5,200 91	288 34	320 81	14 00	.....	132 69
Bradford township,	1,851 57	2,645 10	1,851 57	1,924 69	8,272 93	761 88	821 67	160 00	14 16	732 36
Brady township,	1,121 64	3,364 92	2,243 28	3,035 98	9,765 82	760 25	519 03	491 50	.....	.....
Burnside township,	595 12	2,975 62	2,082 93	2,083 61	7,737 28	685 77	386 84	7 00	.....	90 65
Chest township,	1,535 38	2,558 97	2,303 07	1,963 21	8,360 63	576 58	502 40	246 50	.....	545 67
Covington township,	367 57	882 16	588 11	1,167 35	3,005 19	325 27	170 91	106 00	.....	.....
Cooper township,	636 90	2,866 06	2,866 06	2,428 30	8,797 32	551 23	750 08	278 50	9 77	2,014 83
Decatur township,	3,456 65	4,938 07	4,938 07	3,563 17	16,895 96	932 95	2,277 16	342 50	.....	1,772 01
Ferguson township,	.....	2,015 58	1,847 62	1,267 19	5,030 39	331 07	360 34	160 00	6 62	607 03
Girard township,	516 61	1,722 04	688 82	1,147 09	4,074 56	263 98	158 39	14 00	.....	.....
Goshen township,	317 49	1,058 31	846 65	682 69	2,905 14	174 29	122 51	14 00	.....	.....
Graham township,	346 83	924 87	1,387 31	799 86	3,458 87	339 19	251 64	14 00	.....	.....
Greenwood township,	.....	1,467 93	1,027 55	1,085 63	3,581 11	208 93	169 20	96 00	.....	.....
Gulick township,	708 04	2,655 17	1,770 11	1,529 80	6,663 12	487 81	531 97	368 50	.....	191 54
Huston township,	1,850 91	5,552 73	2,221 09	2,624 66	12,249 39	583 40	1,195 41	265 00	19 75	428 57
Jordan township,	1,421 82	1,624 94	1,421 82	1,633 18	6,101 76	446 26	527 82	289 00	7 37	679 17
Karthaus township,	183 49	1,834 94	1,467 95	1,620 44	5,106 82	282 24	331 24	426 00	24 94	169 78

Knox township	483 50	1,611 66	805 83	1,214 48	4,115 47	266 96	208 00	164 00	.....	239 24
Lawrence township	1,265 74	3,375 31	4,219 14	3,035 50	11,895 69	534 78	725 92	297 50	.....	771 22
Morris township	1,399 75	3,499 38	3,499 38	2,972 88	11,371 39	555 67	1,564 35	725 50	36 85	327 63
Penn township	.....	1,874 01	1,311 87	1,209 66	4,395 54	231 40	161 09	.....	.....	.....
Pike township	1,193 68	2,626 09	1,671 15	1,628 74	7,119 66	520 46	362 40	20 00	9 97	.....
Pine township	248 90	414 84	331 87	248 90	1,244 51	.....	.....	.....	.....	.....
Sandy township	2,663 21	4,438 68	3,550 94	2,963 30	13,616 13	773 73	695 55	36 50	.....	206 19
Union township	689 13	1,378 25	826 95	918 58	3,812 91	287 40	219 45	21 00	.....	.....
Woodward township	3,975 60	5,963 40	5,963 40	3,313 91	19,216 31	1,147 07	2,922 06	749 50	.....	1,518 10
Total	$45,375 99	$102,818 21	$101,730 52	$99,405 44	$349,330 16	$21,045 77	$29,805 14	$19,779 00	$413 58	$16,566 27

NOTE.—The amount expended by the county for bridges during this period was $25,210.98, and for support of poor, $1,383.75.

CLINTON COUNTY.

Names of Assessment Districts.	First Division. Showing the amount of taxes collected in the county *for all* purposes.					Second Division. Showing a specific return of taxes *on* the subjects named.				
	No. 1. Amount of taxes collected for the support of the poor.	No. 2. Amount of taxes collected for the construction and repairs of streets, roads and bridges.	No. 3. Amount of taxes collected for schools and school purposes, not including any appropriation received from the state.	No. 4. Amount of taxes collected for any purpose not embraced in columns 1, 2 and 3, whether the same be state, county or local taxes.	No. 5. Total amount of taxes collected for all purposes as set forth in the four preceding columns.	No. 6. Amount of taxes collected on personal property.	No. 7. Amount of taxes collected on occupations.	No. 8. Amount of taxes collected on licenses of all kinds, including wholesale and retail liquor licenses.	No. 9. Amount of taxes collected on the real estate of railroad corporations.	No. 10. Amount of taxes collected on the real estate of corporations other than railroads, including limited partnerships.
Allison township	$947 95	$789 96	$889 96	$1,291 00	$3,918 87	$137 10	$279 62	$123 00	.....	.....
Bald Eagle township	958 11	2,235 60	1,008 11	1,573 00	5,774 82	243 31	139 57	.....	$34 58	.....
Beech Creek borough	286 79	286 79	692 29	425 34	1,691 21	49 92	155 54	35 00	36 96	.....
Beech Creek township	486 13	1,701 48	1,458 41	1,032 58	4,678 60	234 31	89 04	.....	8 40	.....
Castanea township	152 66	915 96	965 61	985 37	3,019 60	66 55	67 83	107 00	32 77	$570 00
Chapman township	442 41	1,769 66	1,327 25	678 12	4,217 44	131 56	180 07	231 00	.....	.....
Crawford township	.....	491 61	705 48	797 94	1,995 03	109 44	49 40	82 00	.....	.....
Colebrook township	507 11	507 11	810 66	259 32	2,084 20	96 84	234 72	27 00	.....	.....
Dunnstable township	374 97	1,049 91	724 94	942 14	3,091 96	155 34	59 90	.....	.....	.....
Gallagher township	695 37	695 37	486 76	243 84	2,121 34	155 26	50 65	.....	.....	.....

CLINTON COUNTY—CONTINUED.

Names of Assessment Districts.	First Division, Showing the amount of taxes collected in the county *for all* purposes.					Second Division, Showing a specific return of taxes *on* the subjects named.				
	No. 1. Amount of taxes collected for the support of the poor	No. 2. Amount of taxes collected for the construction and repairs of streets, roads and bridges.	No. 3. Amount of taxes collected for schools and school purposes, not including any appropriation received from the state.	No. 4. Amount of taxes collected for any purpose not embraced in columns 1, 2 and 3, whether the same be state, county or local taxes.	No. 5. Total amount of taxes collected for all purposes as set forth in the four preceding columns.	No. 6. Amount of taxes collected on personal property	No. 7. Amount of taxes collected on occupations.	No. 8. Amount of taxes collected on licenses of all kinds, including wholesale and retail liquor licenses.	No. 9. Amount of taxes collected on the real estate of railroad corporations.	No. 10. Amount of taxes collected on the real estate of corporations other than railroads, including limited partnerships.
Green township	$652 90	$1,305 80	$1,405 80	$1,978 35	$5,342 85	$401 65	$106 96	$7 00	.....	.....
Grugan township,	.....	640 05	960 07	146 69	1,746 81	136 62	72 85	.....	.....	.....
Keating, East, township	152 49	381 22	762 45	163 59	1,459 75	73 97	58 76	82 00	$23 00	.....
Keating, West, township	240 96	361 44	481 92	158 30	1,242 62	88 39	45 60	.....	.....	.....
Lamar township,	1,048 36	4,193 45	1,572 54	3,242 73	10,057 08	526 70	234 46	28 00	.....	.....
Leidy township,	356 74	1,783 69	1,248 58	399 47	3,788 48	322 60	106 87	92 00	.....	.....
Logan township,	689 32	1,033 98	775 49	1,124 91	3,623 70	333 49	151 08	28 00	.....	.....
Loganton borough,	.....	347 41	243 18	471 80	1,062 39	60 35	65 47	183 50	.....	.....
Lock Haven—1st ward, Do. 2d ward, Do. 3d ward, Do. 4th ward,	3,856 15	8,628 23	12,400 00	27,536 82	52,421 20	722 80	3,792 91	10,422 00	215 00	12,537 00
Mill Hall borough,	181 76	485 21	655 89	388 16	1,711 02	25 60	170 10	135 00	.....	135 00
Noyes township	1,092 20	2,184 04	2,620 84	471 07	6,368 15	292 08	325 87	123 00	29 70	264 00
Pine Creek township,	707 70	2,123 11	1,869 25	2,188 55	6,888 61	338 10	127 49	7 00	5 70	.....
Porter township,	620 19	2,067 31	1,240 38	2,562 16	6,490 04	373 78	116 01	24 00	.....	.....
Renovo—East ward, Do. Middle ward, Do. West ward,	1,217 00	933 00	7,617 00	3,690 77	13,457 77	90 24	2,002 87	4,209 50	.....	.....
South Renovo borough,	18 35	.....	110 11	238 18	366 64	4 13	18 60	.....	.....	226 06
Wayne township,	423 34	705 58	473 35	680 59	2,282 86	80 07	107 78	89 00	39 10	68 00
Woodward township,	357 48	893 69	1,708 65	1,060 04	4,019 86	190 89	204 71	110 00	.....	52 80
Total,	$16,466 44	$38,510 66	$45,214 97	$54,730 83	$154,922 90	$5,441 09	$9,014 73	$16,145 00	$425 21	$13,852 86

Amount appropriated by county for bridges, $13,451.73.

COLUMBIA COUNTY.

Names of Assessment Districts.	First Division. Showing the amount of taxes collected in the county *for all* purposes.					Second Division. Showing a specific return of taxes *on* the subjects named.				
	No. 1. Amount of taxes collected or the support of the poor.	No. 2. Amount of taxes collected for the construction and repairs of streets, roads and bridges.	No. 3. Amount of taxes collected for schools and school purposes, not including any appropriation received from the state.	No. 4. Amount of taxes collected for any purpose not embraced in columns 1, 2 and 3, whether the same be state, county or local taxes.	No. 5. Total amount of taxes collected for all purposes as set forth in the four preceding columns.	No. 6. Amount of taxes collected on personal property.	No. 7. Amount of taxes collected on occupations.	No. 8. Amount of taxes collected on licenses of all kinds, including wholesale and retail liquor licenses.	No. 9. Amount of taxes collected on the real estate of railroad corporations.	No. 10. Amount of taxes collected on the real estate of corporations other than railroads, including limited partnerships.
Beaver,	$881 44	$1,469 07	$1,154 43	$986 34	$4,491 28	$266 27	$315 23	$217 00	$40 64	.....
Benton,	741 10	1,809 67	1,788 16	1,418 72	5,757 65	442 10	287 18	407 00	.....	.....
Berwick,	1,072 63	4,106 71	7,082 80	3,495 11	15,757 25	688 64	1,044 00	962 00	.....	1,598 00
Bloom,	3,020 62	9,417 67	9,568 00	17,604 92	39,611 21	1,621 50	2,957 33	2,489 00	86 38	866 72
Briar Creek,	212 81	1,884 45	1,484 54	1,438 13	5,019 93	309 66	198 97	182 00	.....	.....
Catawissa,	1,262 30	3,115 10	5,007 79	2,693 37	12,078 56	597 75	1,418 10	646 00	113 75	101 56
Centralia,	9,326 47	848 50	2,600 00	4,617 83	17,392 80	553 92	2,175 15	3,180 00	.....	.....
Centre,	338 14	1,671 01	1,657 97	1,805 63	5,472 75	272 82	118 47	41 00	.....	.....
Conyngham,	8,135 13	.....	10,808 54	2,101 46	21,045 13	276 25	1,296 56	321 00	.....	.....
Fishing Creek,	1,149 84	1,839 74	2,450 25	1,414 44	6,854 27	525 88	182 92	156 00	.....	.....
Franklin,	206 87	888 15	740 05	605 94	2,441 01	185 85	58 57	14 00	.....	.....
Greenwood,	800 00	2,042 63	1,873 63	1,653 74	6,370 00	663 61	251 50	109 00	.....	.....
Hemlock,	830 04	1,004 59	1,084 28	1,151 17	4,070 08	223 90	102 09	89 00	.....	.....
Jackson,	235 29	608 22	739 17	325 20	1,907 88	182 68	63 96	7 00	.....	.....
Locust,	876 89	3,027 52	3,202 98	1,872 76	8,980 15	613 99	219 06	206 00	.....	.....
Madison,	619 09	1,228 46	1,660 71	1,265 02	4,773 28	412 96	98 77	89 00	.....	.....
Main,	121 61	1,214 38	1,658 43	882 17	3,876 59	338 13	98 48	178 00	.....	.....
Mifflin,	259 36	1,372 61	1,902 90	1,254 70	4,789 57	331 77	148 59	117 00	.....	.....
Montour,	654 88	1,474 15	810 16	976 26	3,915 45	172 17	108 53	103 00	.....	.....
Mt. Pleasant,	745 83	932 69	1,000 74	652 65	3,331 91	252 56	81 44	.....	.....	.....
Orange,	.....	1,697 75	1,246 70	1,379 62	4,324 07	400 09	184 52	222 00	.....	.....
Pine,	398 40	1,090 27	1,339 41	630 19	3,458 27	333 91	115 37	182 00	.....	.....

COLUMBIA COUNTY—CONTINUED.

Names of Assessment Districts.	First Division. Showing the amount of taxes collected in the county *for all* purposes.					Second Division. Showing a specific return of taxes *on* the subjects named.				
	No. 1.	No. 2.	No. 3.	No. 4.	No. 5.	No. 6.	No. 7.	No. 8.	No. 9.	No. 10.
	Amount of taxes collected for the support of the poor.	Amount of taxes collected for the construction and repairs of streets, roads and bridges.	Amount of taxes collected for schools and school purposes, not including any appropriation received from the state.	Amount of taxes collected for any purpose not embraced in columns 1, 2 and 3, whether the same be state, county or local taxes.	Total amount of taxes collected for all purposes as set forth in the four preceding columns.	Amount of taxes collected on personal property.	Amount of taxes collected on occupations.	Amount of taxes collected on licenses of all kinds, including wholesale and retail liquor licenses.	Amount of taxes collected on the real estate of railroad corporations.	Amount of taxes collected on the real estate of corporations other than railroads, including limited partnerships.
Roaring Creek,	$246 80	$989 45	$924 68	$534 03	$2,694 96	$269 59	$71 40	$182 00	.....	.....
Scott,	1,002 62	1,715 54	1,429 02	1,911 93	6,059 11	452 46	362 42	240 00	.....	$324 76
Sugarloaf,	357 55	2,048 85	1,825 79	1,198 92	5,431 11	354 59	401 70	669 00	.....	.....
Total	$33,495 71	$47,497 18	$65,041 13	$53,870 25	$199,904 27	$10,743 05	$12,360 31	$10,833 00	$240 77	$2,891 04

CRAWFORD COUNTY.

Names of Assessment Districts.	First Division. Showing the amount of taxes collected in the county *for all* purposes.					Second Division. Showing a specific return of taxes *on* the subjects named.				
	No. 1. Amount of taxes collected for the support of the poor.	No. 2. Amount of taxes collected for the construction and repairs of streets, roads and bridges.	No. 3. Amount of taxes collected for schools and school purposes, not including any appropriation received from the state.	No. 4. Amount of taxes collected for any purpose not embraced in columns 1, 2 and 3, whether the same be state, county or local taxes.	No. 5. Total amount of taxes collected for all purposes as set forth in the four preceding columns.	No. 6. Amount of taxes collected on personal property.	No. 7. Amount of taxes collected on occupations.	No. 8. Amount of taxes collected on licenses of all kinds, including wholesale and retail liquor licenses.	No. 9. Amount of taxes collected on the real estate of railroad corporations.	No. 10. Amount of taxes collected on the real estate of corporations other than railroads, including limited partnerships.
Athens	$550 00	$2,201 87	$600 22	$1,676 06	$5,028 15	$179 83	$1 09	$28 00	.....	.....
Beaver	801 65	1,003 72	562 88	2,190 16	4,558 41	224 83	4 27	10 00	.....	.....
Bloomfield	816 28	2,856 98	712 24	2,487 89	6,873 39	281 59	33 43	55 00	.....	$125 72
Blooming Valley	92 25	184 51	105 11	297 51	679 38	54 73	4 27	20 00	.....	.....
Cambridge	625 52	1,251 04	352 67	1,812 96	4,042 19	259 18	2 98	.....	.....	20 90
Cambridge borough	322 74	1,129 58	405 22	1,225 11	3,082 65	206 78	35 60	201 00	$12 00	.....
Centerville	96 91	242 27	138 30	551 00	1,028 48	240 14	12 78	67 00	.....	4 56
Conneaut	1,160 57	2,321 15	679 63	3,255 29	7,416 64	358 26	6 65	31 00	.....	.....
Conneautville	365 48	913 71	419 05	1,417 99	3,116 23	394 68	51 91	159 00	.....	.....
Cochranton	278 35	559 69	334 68	1,093 98	2,266 70	145 19	37 03	209 75	10 71	39 46
Cussewago	1,007 26	2,014 52	635 48	2,860 57	6,517 83	400 29	6 51	34 00	.....	.....
Evansburg	127 61	119 42	172 88	439 24	859 15	52 91	22 30	67 50	.....	2 75
Fairfield	476 76	1,668 65	409 39	1,447 58	4,002 38	225 83	1 12	24 00	.....	.....
Fairfield, East	403 57	1,614 27	254 47	1,250 97	3,523 28	198 90	95	.....	.....	43 04
Fallowfield, East	694 50	1,736 24	576 71	2,058 51	5,065 96	256 46	4 03	46 50	.....	.....
Fallowfield, West	357 69	804 81	207 40	1,040 57	2,410 47	112 24	3 82	39 00	4 75	.....
Geneva	67 67	203 02	168 23	305 25	744 17	70 57	56	47 00	10 40	2 76
Greenwood	879 01	2,417 29	663 84	2,522 47	6,482 61	304 80	6 55	.....	.....	.....
Hartstown	38 03	133 09	82 98	167 25	421 35	30 61	.....	39 00	.....	.....
Hayfield	1,042 04	3,126 11	849 16	3,040 35	8,057 66	402 04	4 76	24 00	.....	.....
Hydetown	103 64	518 20	193 62	320 11	1,135 57	21 94	13 44	21 00	2 60	.....
Leinesville	259 88	909 57	297 00	1,000 70	2,467 15	214 30	21 24	142 00	.....	.....
Mead	1,376 97	4,130 91	1,106 40	4,160 93	10,715 21	419 30	20 97	107 00	10 47	98 13
Meadville—1st ward	1,214 10					583 37	94 75		1,537 50	925 81
Do. 2d ward	918 75	4,703 67	30,191 75	50,781 86	98,727 26	767 14	128 63	12,487 86	.....	317 30
Do. 3d ward	770 22					724 15	92 90		.....	318 78
Do. 4th ward	1,146 91					616 23	128 73		62 89	584 25

CRAWFORD COUNTY—CONTINUED.

Names of Assessment Districts.	First Division. Showing the amount of taxes collected in the county *for all* purposes.					Second Division. Showing a specific return of taxes *on* the subjects named.				
	No. 1. Amount of taxes collected for the support of the poor.	No. 2. Amount of taxes collected for the construction and repairs of streets, roads and bridges.	No. 3. Amount of taxes collected for schools and school purposes, not including any appropriation received from the state.	No. 4. Amount of taxes collected for any purpose not embraced in columns 1, 2 and 3, whether the same be state, county or local taxes.	No. 5. Total amount of taxes collected for all purposes as set forth in the four preceding columns.	No. 6. Amount of taxes collected on personal property.	No. 7. Amount of taxes collected on occupations.	No. 8. Amount of taxes collected on licenses of all kinds, including wholesale and retail liquor licenses.	No. 9. Amount of taxes collected on the real estate of railroad corporations.	No. 10. Amount of taxes collected on the real estate of corporations other than railroads, including limited partnerships.
Oil Creek	$609 44	$3,351 93	$673 22	$1,853 53	$6,488 12	$233 96	$2 98	$7 00	$20 70	$236 25
Pine	213 65	810 78	200 19	659 42	1,884 04	63 24	53	.....	.....	.....
Randolph	965 02	3,377 56	853 31	2,771 12	7,967 01	363 36	14 35	55 00	.....	.....
Riceville	88 10	396 43	156 28	290 53	931 34	33 15	5 36	33 50	.....	.....
Richmond	781 64	2,149 40	652 50	2,171 99	5,755 53	246 98	2 63	31 00	.....	.....
Rockdale	755 75	2,834 05	586 39	2,150 91	6,327 10	255 43	3 92	24 00	.....	.....
Rome	707 42	3,183 37	714 88	1,974 23	6,579 90	222 13	18	.....	.....	.....
Sadsbury	671 45	1,846 50	449 48	1,893 35	4,860 78	156 69	.....	.....	3 85	83 34
Saegertown	289 61	724 03	326 39	1,324 38	2,664 41	280 66	19 93	174 00	.....	245 46
Sparta	834 86	3,339 42	662 08	2,281 55	7,117 91	239 86	.....	.....	.....	20 58
Spartansburg	245 61	368 42	291 80	714 32	1,620 15	91 46	24 19	425 00	16 00	.....
Spring	1,191 60	3,872 69	822 89	3,316 58	9,203 76	394 50	7 88	10 00	.....	.....
Spring borough	197 36	690 76	273 82	684 21	1,846 15	110 50	21 82	92 00	.....	.....
Shenango, North	656 40	1,148 69	391 00	1,822 40	4,018 49	175 57	1 02	21 00	.....	.....
Shenango, South	846 69	1,693 37	455 64	2,279 01	5,274 71	192 71	.....	7 00	.....	.....
Shenango, West	270 96	473 69	172 88	752 60	1,670 13	76 55	2 10	10 00	1 14	.....
Steuben	506 68	1,393 38	557 35	1,392 51	3,849 92	153 39	5 22	.....	.....	63
Summerhill	724 06	2,172 17	518 62	1,907 74	5,322 59	189 19	1 82	7 00	.....	.....
Summit	824 15	2,060 13	504 80	2,278 60	5,667 68	225 06	3 15	14 00	.....	2 02
Titusville—1st ward	658 67					787 04			.....	27 30
Do. 2d ward	819 52	4,468 03	26,487 38	58,803 19	92,543 40	1,385 73	.....	13,192 50	.....	228 74
Do. 3d ward	784 02					79 30			27 30	3,508 44
Do. 4th ward	522 59					297 76			97 50	2,151 24
Townville	129 66	388 98	193 61	433 71	1,145 96	48 34	12 43	67 50	.....	.....
Troy	525 15	2,100 54	626 50	1,517 97	4,770 16	189 97	1 05	34 00	.....	.....
Union	414 85	819 70	242 02	1,265 85	2,742 42	232 72	.....	.....	2 30	.....
Vallonia	128 12	448 43	168 25	793 09	1,537 89	30 62	20 60	222 00	.....	281 12

Venango	483 22	1,681 26	269 69	1,318 67	3,752 84	97 73	52	.....	.....	.....
Venango borough	86 42	302 48	192 24	292 77	873 91	60 14	11 24	21 00	.....	.....
Vernon	1,068 13	3,738 46	786 93	3,454 00	9,047 52	401 68	27 70	238 00	.....	97 60
Wayne	708 05	2,478 17	662 46	2,104 35	5,953 03	301 43	2 56	.....	.....	.....
Woodcock	1,032 03	4,644 13	647 24	2,949 57	9,272 97	393 20	2 87	.....	.....	.....
Woodcock borough	55 44	277 18	103 48	268 48	704 58	122 96	3 15	14 00	.....	.....
Total	$34,790 68	$93,998 42	$79,762 63	$202,064 94	$410,616 67	$15,879 30	$940 47	$28,559 11	$1,820 11	$9,366 18

DAUPHIN COUNTY.

Names of Assessment Districts.	First Division. Showing the amount of taxes collected in the county *for all* purposes.					Second Division, Showing a specific return of taxes *on* the subjects named.				
	No. 1. Amount of taxes collected for the support of the poor.	No. 2. Amount of taxes collected for the construction and repairs of streets, roads and bridges.	No. 3. Amount of taxes collected for schools and school purposes, not including any appropriation received from the state.	No. 4. Amount of taxes collected for any purpose not embraced in columns 1, 2 and 3, whether the same be state, county or local taxes.	No. 5. Total amount of taxes collected for all purposes as set forth in the four preceding columns.	No. 6. Amount of taxes collected on personal property.	No. 7. Amount of taxes collected on occupations.	No. 8. Amount of taxes collected on licenses of all kinds, including wholesale and retail liquor licenses.	No. 9. Amount of taxes collected on the real estate of railroad corporations.	No. 10. Amount of taxes collected on the real estate of corporations other than railroads, including limited partnerships.
Berrysburg borough	.....	$183 91	$1,291 22	$530 32	$2,005 45	$115 68	.....	.....	.....	.....
Conewago township	.....	1,113 09	1,484 01	2,434 60	5,031 70	268 43	.....	$26 25	.....	.....
Dauphin borough	.....	649 00	1,144 00	816 30	2,609 30	131 25	.....	149 00	$2 62	$17 01
Derry township	.....	2,387 01	4,653 19	6,902 86	13,943 06	564 31	.....	70 40	10 82	18 15
East Hanover township	.....	1,644 10	2,090 35	3,610 71	7,345 16	137 19	.....	71 25	2 10	.....
Gratz borough	.....	316 15	564 11	675 67	1,555 93	99 75	.....	85 50	.....	.....
Halifax borough	.....	376 47	780 86	751 20	1,908 53	238 79	.....	.....	6 19	3 85
Halifax township	.....	599 79	1,661 15	2,754 62	5,015 56	117 60	.....	.....	1 57	10 50
Hummelstown borough	.....	2,132 04	4,849 93	2,819 88	9,801 85	643 90	.....	342 00	5 25	112 00
Jackson township	.....	859 91	1,286 99	1,883 98	4,030 88	118 23	.....	104 00	11 41	.....
Jefferson township	.....	666 50	401 33	413 11	1,480 94	33 58	.....	7 50	.....	162 42
Londonderry township	.....	1,871 09	5,168 90	3,721 04	10,761 03	223 22	.....	.....	24 07	98 06
Lower Paxton township	.....	1,704 74	1,888 33	4,688 22	8,281 29	383 16	.....	35 63	.....	.....
Lower Swatara township	.....	1,942 01	3,737 48	4,986 62	10,666 11	190 60	.....	35 63	6 35	.....
Lykens township	.....	1,934 15	1,136 48	2,593 20	5,663 83	149 12	.....	.....	6 72	16 98

DAUPHIN COUNTY—CONTINUED.

Names of Assessment Districts.	First Division, Showing the amount of taxes collected in the county *for all* purposes.					Second Division, Showing a specific return of taxes *on* the subjects named.				
	No. 1. Aount of taxes collected for the suppport of the poor.	No. 2. Amount of taxes collected for the construction and repairs of streets, roads and bridges.	No. 3. Amount of taxes collected for schools and school purposes, not including any appropriation received from the state.	No. 4. Amount of taxes collected for any purpose not embraced in columns 1, 2 and 3, whether the same be state, county or local taxes.	No. 5. Total amount of taxes collected for all purposes as set forth in the four preceding columns.	No. 6. Amount of taxes collected on personal property.	No. 7. Amount of taxes collected on occupations.	No. 8. Amount of taxes collected on licenses of all kinds, including wholesale and retail liquor licenses.	No. 9. Amount of taxes collected on the real estate of railroad corporations.	No. 10. Amount of taxes collected on the real estate of corporations other than railroads, including limited partnerships.
Lykens borough,	.....	$1,843 48	$4,014 20	$1,957 62	$7,815 30	$260 77	.....	$598 50	.....	.....
Middle Paxton township,	.....	1,488 80	1,439 76	2,060 11	4,988 67	116 95	.....	.....	$137 41	.....
Middletown borough,	.....	9,869 79	12,501 20	4,856 03	27,227 02	462 97	.....	186 75	20 48	$186 24
Mifflin township,	.....	706 39	906 40	2,008 13	3,620 92	239 67	.....	40 00	.....	.....
Millersburg borough,	.....	1,667 53	3,022 76	1,948 94	6,639 23	196 33	.....	228 00	.....	86 10
Reed township,	.....	183 85	412 23	622 29	1,218 37	3 64	.....	.....	9 03	432 33
Royalton township,	.....	290 68	.....	.....	290 68	.....	.....	.....	.....	.....
Rush township,	.....	2,441 20	123 51	286 78	2,851 49	.....	.....	.....	.....	.....
South Hanover township,	.....	807 91	1,237 45	3,114 74	5,160 10	305 30	.....	57 00	.....	.....
Susquehanna township,	.....	3,391 44	5,466 69	7,222 77	16,080 90	280 99	.....	140 55	53 76	.....
Swatara township,	.....	1,752 34	6,812 13	6,397 60	14,962 07	685 63	.....	.....	9 70	7 70
Steelton borough,	.....	12,257 04	20,803 20	12,106 49	45,166 73	338 37	.....	1,017 00	7 18	5,074 24
Uniontown borough,	.....	271 00	329 90	468 73	1,069 63	115 73	.....	171 00	.....	.....
Upper Paxton township,	.....	1,352 83	1,654 70	3,519 25	6,526 78	165 73	.....	35 73	36 85	16 76
Wayne township,	.....	556 23	801 65	941 60	2,299 48	42 84	.....	.....	.....	.....
Washington township,	.....	2,988 51	2,264 44	3,561 62	8,814 57	375 78	.....	142 00	.....	37 91
West Hanover township,	.....	1,402 37	564 69	2,249 82	4,216 88	98 80	.....	.....	.....	.....
Wiconisco township,	.....	2,663 73	4,754 47	2,733 79	10,151 99	59 67	.....	142 50	.....	1,721 24
Williamstown borough,	.....	1,908 44	4,025 22	1,623 45	7,557 11	158 52	.....	684 00	10 50	.....
Williamstown township,	.....	2,690 12	4,664 67	1,749 41	9,104 20	15 18	.....	57 00	493 69	677 00
Harrisburg city,	.....	158,566 50	83,689 56	76,674 07	318,930 13	10,539 48	.....	8,633 85	932 72	3,828 18
Total,	.....	$227,480 14	$191,627 16	$175,685 57	$594,792 87	$17,877 16	.....	$13,061 04	$1,788 42	$12,506 67

The poor are kept as a county charge, and the amount appropriated for that purpose was $37,358.00.

$17,602.59 for bridges is also a county charge.

ELK COUNTY.

Names of Assessment Districts.	First Division. Showing the amount of taxes collected in the county *for all* purposes.					Second Division. Showing a specific return of taxes *on* the subjects named.				
	No. 1. Amount of taxes collected for the support of the poor.	No. 2. Amount of taxes collected for the construction and repairs of streets, roads and bridges.	No. 3. Amount of taxes collected for schools and school purposes, not including any appropriation received from the state.	No. 4. Amount of taxes collected for any purposes not embraced in columns 1, 2 and 3, whether the same be state, county or local taxes.	No. 5. Total amount of taxes collected for all purposes as set forth in the four preceding columns.	No. 6. Amount of taxes collected on personal property.	No. 7. Amount of taxes collected on occupations.	No. 8. Amount of taxes collected on licenses of all kinds, including wholesale and retail liquor licenses.	No. 9. Amount of taxes collected on the real estate of railroad corporations.	No. 10. Amount of taxes collected on the real estate of corporations other than railroads, including limited partnerships.
Benezette township	$975 00	$3,860 00	$3,345 00	$2,063 00	$10,243 00	$284 00	$280 00	$363 50	$24 00	.....
Benzinger township	630 00	4,510 00	4,275 00	2,281 00	11,696 00	750 00	560 00	481 00	17 25	.....
Fox township	1,280 00	2,850 00	3,650 00	3,207 00	10,987 00	591 00	910 00	932 00	.....	.....
Highland township	740 00	5,150 00	3,500 00	4,389 00	13,779 00	147 00	270 00	389 00	.....	.....
Horton township	1,050 00	2,230 00	4,650 00	2,923 00	10,853 00	510 00	1,060 00	1,323 00	.....	.....
Jay township	350 00	2,950 00	1,480 00	1,674 00	6,454 00	154 00	210 00	174 00	7 80	.....
Jones township	1,350 00	4,775 00	7,580 00	4,595 00	18,300 00	940 00	810 00	895 00	14 80	.....
Millstone township	.....	980 00	1,625 00	800 00	3,405 00	66 00	70 00	.....	.....	.....
Ridgway township	3,250 00	8,450 00	8,525 00	4,878 00	25,103 00	712 00	1,360 00	1,578 00	77 84	.....
Ridgway borough	866 00	897 00	5,560 00	7,897 00	15,220 00	1,085 00	1,350 00	3,277 00	32 34	.....
Spring Creek township	1,725 00	3,590 00	3,120 00	1,551 00	9,986 00	416 00	770 00	151 00	2 80	.....
St. Marys borough	650 00	1,325 00	3,150 00	5,158 00	10,283 00	255 00	980 00	2,358 00	27 00	.....
Total	$12,866 00	$41,567 00	$50,460 00	$41,416 00	$146,309 00	$5,910 00	$8,630 00	$11,921 50	$203 83	.....

Bridge built by county for Spring Creek township, $8,021.00.

ERIE COUNTY.

Names of Assessment Districts.	First Division. Showing the amount of taxes collected in the county *for all* purposes.					Second Division. Showing a specific return of taxes *on* the subjects named.				
	No. 1. Amount of taxes collected for the support of the poor.	No. 2. Amount of taxes collected for the construction and repairs of streets, roads and bridges.	No. 3. Amount of taxes collected for schools and school purposes, not including any appropriation received from the state.	No. 4. Amount of taxes collected for any purpose not embraced in columns 1, 2 and 3, whether the same be state, county or local taxes.	No. 5. Total amount of taxes collected for all purposes as set forth in the four preceding columns.	No. 6. Amount of taxes collected on personal property.	No. 7. Amount of taxes collected on occupations.	No. 8. Amount of taxes collected on licenses of all kinds, including wholesale and retail liquor licenses.	No. 9. Amount of taxes collected on the real estate of railroad corporations.	No. 10. Amount of taxes collected on the real estate of corporations other than railroads, including limited partnerships.
Albion borough	.....	$478 25	$765 24	$396 31	$1,639 80	$165 01	$120 37	$71 50	.....	.....
Amity township	.....	2,075 40	1,349 01	1,002 06	4,426 47	333 93	17 93	.....	.....	.....
Concord township	.....	736 90	1,619 45	1,166 34	3,522 69	242 26	8 22	.....	$5 15	.....
Conneaut township	.....	3,708 70	1,348 63	1,608 22	6,665 55	464 94	23 99	28 00	.....	$389 75
Corry—1st ward	.....	4,996 10	1,873 50	2,249 26	9,118 86	196 97	638 67	1,669 00	29 50	592 95
Do. 2d ward	.....	5,031 80	1,886 92	1,782 08	8,700 80	331 77	519 20	1,096 00	.....	26 55
Do. 3d ward	.....	7,956 20	2,983 62	2,039 38	12,979 20	391 73	707 26	992 50	55 31	41 30
Do. 4th ward	.....	7,171 60	2,688 97	2,955 07	12,815 64	210 02	855 50	2,124 00	73 75	147 50
Elgin borough	.....	197 20	123 25	147 90	468 35	53 11	21 25	14 00	.....	.....
Edinboro borough	.....	710 76	1,357 57	787 87	2,856 20	233 11	190 30	133 50	.....	.....
Elk Creek township	.....	4,461 40	2,130 90	1,347 84	7,940 14	622 31	79 80	29 50	.....	.....
East Springfield borough	.....	334 54	764 62	530 75	1,629 91	147 76	39 13	31 00	.....	.....
Erie—1st ward	.....	*1,500 00	13,737 77	42,929 88	58,167 65	317 74	1,433 90	7,645 92	2,612 87	5,394 79
Do. 2d ward	.....	*1,500 00	24,229 85	72,980 30	98,710 15	465 66	1,319 70	18,909 50	2,666 69	4,861 87
Do. 3d ward	.....	*1,500 00	30,144 23	84,976 53	116,620 76	661 44	4,827 55	18,889 00	3,693 04	3,910 48
Do. 4th ward	.....	*1,500 00	23,258 63	64,708 11	89,466 74	500 91	3,599 05	9,156 00	654 94	1,479 79
Do. 5th ward	.....	*900 00	9,039 33	28,760 25	38,699 58	202 51	1,903 85	7,019 00	618 00	513 11
Do. 6th ward	.....	*900 00	9,883 36	24,492 43	35,275 79	250 12	1,899 30	3,688 00	74 23	129 48
Fairview township	.....	4,208 22	2,104 11	2,479 17	8,791 50	544 36	53 60	10 00	50 40	.....
Fairview borough	.....	243 93	813 10	739 93	1,796 96	203 58	57 37	221 00	.....	.....
Franklin township	.....	1,727 88	1,295 91	1,066 73	4,090 52	275 50	18 00	7 00	.....	.....
Girard township	.....	6,522 34	4,403 38	3,713 53	14,639 25	1,420 10	153 37	122 50	54 07	368 40
Girard borough	.....	728 76	1,488 77	1,388 43	3,605 96	289 97	105 12	459 00	.....	108 75
Greene township	.....	4,285 92	2,017 08	1,711 97	8,014 97	738 12	74 80	21 00	.....	.....
Greenfield township	.....	2,173 37	1,874 78	1,277 79	5,325 94	745 26	29 25	14 00	.....	.....
Harbor Creek township	.....	3,632 24	2,905 79	3,622 09	10,160 12	679 45	64 02	28 00	8 67	.....
Lockport borough	.....	240 05	211 34	265 84	717 23	85 80	21 05	21 00	.....	.....

Leboeuf township	.....	1,821 06	1,821 06	1,471 51	5,113 63	490 07	29 20	.....	1 80	.....
Mill Village borough	.....	320 77	377 04	387 42	1,085 23	182 28	47 50	53 00	.....	.....
McKean township	.....	3,842 42	2,432 36	2,138 57	8,413 35	1,133 54	40 15	7 00	.....	.....
Middleboro	.....	59 96	457 52	200 43	717 91	22 31	33 37	26 50	.....	.....
Mill Creek township	.....	5,318 71	5,318 71	6,850 49	17,487 91	1,334 88	102 90	582 00	36 30	23 25
Northeast township	.....	6,193 50	3,096 75	3,970 29	13,260 54	970 27	99 20	200 00	106 04	24 00
Northeast borough	.....	4,111 06	3,851 88	2,864 69	10,827 63	842 18	482 26	971 50	7 50	117 00
Summit township	.....	1,088 66	1,741 86	1,083 59	3,914 11	413 97	14 02	3 50	4 55	.....
Springfield township	.....	4,428 43	1,006 46	2,082 80	7,517 69	632 68	55 44	26 50	14 22	.....
Union township	.....	2,833 12	1,983 18	1,354 19	6,170 49	680 62	48 00	.....	7 50	.....
Union borough	.....	4,819 25	4,819 25	2,853 35	12,491 85	846 80	1,245 20	1,218 50	6 82	219 67
Venango township	.....	2,623 42	2,295 48	1,570 61	6,489 51	563 43	29 77	35 00	.....	.....
Wattsburg borough	.....	265 72	620 02	356 21	1,241 95	56 95	125 70	77 00	.....	.....
Wayne township	.....	734 78	1,540 45	1,451 35	3,726 58	356 55	12 20	7 00	.....	.....
Waterford township	.....	2,798 07	2,778 15	2,186 70	7,762 92	663 41	34 20	7 00	3 28	.....
Waterford borough	.....	704 95	797 59	1,540 08	3,042 62	495 95	122 36	515 00	.....	.....
Washington township	.....	5,621 39	3,026 49	2,125 87	10,773 75	739 20	88 20	31 00	.....	.....
Total	.....	$117,006 83	$184,263 36	$385,614 21	$686,884 40	$21,198 53	$21,391 22	$76,160 42	$10,784 63	$18,348 64

By requisition of the directors of the poor on the county commissioners for	$33,000 00
The county also paid for the maintenance of indigent insane	5,478 50
Total	$38,478 50

* Appropriated by councils for streets.

FAYETTE COUNTY.

Names of Assessment Districts.	First Division. Showing the amount of taxes collected in the county *for all* purposes.					Second Division. Showing a specific return of taxes *on* the subjects named.				
	No. 1. Amount of taxes collected for the support of the poor.	No. 2. Amount of taxes collected for the construction and repairs of streets, roads and bridges.	No. 3. Amount of taxes collected for schools and school purposes, not including any appropriation received from the state.	No. 4. Amount of taxes collected for any purpose not embraced in columns 1, 2 and 3, whether the same be state, county or local taxes.	No. 5. Total amount of taxes collected for all purposes as set forth in the four preceding columns.	No. 6. Amount of taxes collected on personal property.	No. 7. Amount of taxes collected on occupations.	No. 8. Amount of taxes collected on licenses of all kinds, including wholesale and retail liquor licenses.	No. 9. Amount of taxes collected on the real estate of railroad corporations.	No. 10. Amount of taxes collected on the real estate of corporations other than railroads, including limited partnerships.
Belle Vernon borough,	.....	$186 48	$3,678 21	$2,162 14	$6,026 83	$1,251 39	$462 45	$650 25	$14 75	$134 75
Bridgeport borough,	.....	194 75	2,814 66	1,229 76	4,239 17	1,308 42	547 50	345 65	.....	198 20
Brownsville borough,	.....	610 21	3,174 62	4,502 83	8,287 66	1,550 81	551 75	1,148 75	10 17	1,126 17
Brownsville township,	.....	71 69	186 14	614 61	872 44	118 63	61 75	.....	.....	.....
Bullskin township,	.....	5,641 27	5,967 48	4,665 14	16,273 89	1,480 16	564 00	186 65	8 26	1,018 26
Connellsville borough,	.....	8,383 42	8,361 66	11,326 71	28,071 79	2,301 91	1,820 73	2,169 70	31 42	1,450 13
Connellsville township,	.....	5,146 61	2,114 89	6,214 42	13,475 92	1,198 64	400 50	298 60	14 26	1,356 08
Dawson borough,	.....	1,587 51	1,437 88	3,318 61	6,344 00	1,306 75	261 65	451 75	9 86	119 86
Dunbar borough,	.....	3,001 49	3,119 63	2,021 10	8,142 22	2,914 41	425 50	340 85	6 41	126 41
Dunbar township,	.....	10,764 16	10,406 08	9,742 83	30,913 07	1,702 41	1,761 65	1,468 25	1 75	8,725 75
Fairchance borough,	.....	581 63	1,621 30	3,400 14	5,603 07	1,296 89	311 75	107 85	6 73	580 41
Fayette City borough,	.....	1,410 56	4,093 67	2,240 18	7,744 41	1,201 46	365 70	320 00	5 12	146 14
Franklin township,	.....	4,864 49	4,014 41	7,770 49	16,649 39	1,764 41	319 00	148 05	4 10	1,210 60
George township,	.....	9,692 93	8,686 10	10,682 86	29,061 89	2,463 10	654 50	265 85	6 80	3,246 80
German township,	.....	4,048 71	5,378 14	8,070 42	17,497 27	1,311 98	296 55	145 60	.....	118 46
Henry Clay township,	.....	12,67 17	1,821 16	4,111 02	7,199 35	161 18	368 20	65 75	.....	.....
Jefferson township,	.....	2,968 76	3,041 26	9,250 14	15,260 16	1,303 86	307 85	142 00	.....	46 79
Lower Tyrone township,	.....	3,841 60	3,963 82	2,261 92	10,067 34	1,161 36	309 10	140 00	.....	1,357 66
Luzerne township,	.....	3,672 18	2,336 86	8,550 19	14,559 23	1,502 28	272 75	116 75	.....	36 41
Masontown borough,	.....	1,841 29	2,143 47	1,141 10	5,125 86	1,110 69	149 90	45 85	4 60	11 40
Menallen township,	.....	3,143 16	1,068 75	6,341 96	10,553 87	1,261 24	288 00	157 65	.....	10 16
New Haven borough,	.....	1,825 19	3,193 31	4,551 14	9,569 64	1,356 64	430 95	406 70	24 73	1,124 14
Nicholson township,	.....	2,213 81	2,998 78	3,340 86	8,553 45	1,265 78	252 50	55 85	.....	10 60
North Union township,	.....	7,063 14	7,118 43	13,025 50	27,207 07	1,910 41	950 50	485 65	25 74	14 85
Ohio Pyle borough,	.....	184 75	1,551 48	1,360 23	3,096 46	1,306 14	387 75	190 45	7 62	5 62
Perry township,	.....	2,169 17	3,083 14	4,350 78	9,603 09	181 75	189 00	25 00	5 87	64 90
Redstone township,	.....	3,114 93	3,346 10	5,181 64	11,642 67	1,141 70	158 00	156 60	.....	14 16

Saltlick township,	.....	3,616 86	3,381 74	3,225 72	10,224 32	1,306 65	654 25	280 75	8 85	14 85
South Union township,	.....	3,921 74	4,171 09	10,452 28	18,545 11	1,124 60	281 50	125 85	.....	.....
Springfield township,	.....	3,116 76	4,082 10	1,200 69	8,399 55	1,301 46	374 00	165 25	.....	10 60
Springhill township,	.....	3,351 56	5,115 43	7,446 74	15,913 73	180 16	174 00	125 75	8 48	47 50
Stewart township,	.....	1,118 83	4,009 61	2,131 69	7,260 13	6,126 28	2,440 75	3,585 75	46 14	61 18
Uniontown borough,	.....	13,661 65	10,123 15	14,314 29	38,099 09	1,316 34	834 80	260 85	7 85	1,714 81
Upper Tyrone township,	.....	3,142 86	4,869 60	6,520 13	14,532 59	1,212 15	322 65	65 35	.....	1,964 93
Washington township,	.....	4,416 81	5,071 46	3,301 79	12,790 06	1,119 40	244 05	225 40	.....	68 13
Wharton township,	.....	2,646 56	3,079 18	3,100 46	8,826 20	1,187 40	127 25	120 00	5 12	12 02
Total,	.....	$128,484 69	$144,624 79	$193,122 51	$466,231 99	$51,708 84	$18,322 73	$14,991 00	$264 63	$26,148 73

Amount appropriated by the county for the support of the poor, $25,000.00.

FOREST COUNTY.

Names of Assessment Districts.	First Division, Showing the amount of taxes collected in the county *for all* purposes.					Second Division, Showing a specific return of taxes *on* the subjects named.				
	No. 1. Amount of taxes collected for the support of the poor.	No. 2. Amount of taxes collected for the construction and repairs of streets, roads and bridges.	No. 3. Amount of taxes collected for schools and school purposes, not including any appropriation received from the state.	No. 4. Amount of taxes collected for any purpose not embraced in columns 1, 2 and 3, whether the same be state, county or local taxes.	No. 5. Total amount of taxes collected for all purposes as set forth in the four preceding columns.	No. 6. Amount of taxes collected on personal property.	No. 7. Amount of taxes collected on occupations.	No. 8. Amount of taxes collected on licenses of all kinds, including wholesale and retail liquor licenses.	No. 9. Amount of taxes collected on the real estate of railroad corporations.	No. 10. Amount of taxes collected on the real estate of corporations other than railroads, including limited partnerships.
Bennett township,	$402 48	$1,769 61	$2,267 97	$1,525 00	$5,965 06	$375 00	$328 00	$97 50	.....	.....
Green township,	554 83	3,898 10	2,218 42	1,916 83	8,588 18	.....	.....	32 00	.....	.....
Hickory township,	257 00	1,389 71	1,462 32	1,266 30	4,375 33	320 00	212 00	36 50	.....	.....
Harmony township,	.....	2,423 76	1,523 30	1,640 22	5,587 28	421 00	231 04	143 00	.....	.....
Howe township,	.....	5,786 50	7,683 03	4,541 56	18,011 09	117 66	51 60	85 50	.....	.....
Jenks township,	1,587 00	4,419 65	8,234 48	5,233 09	19,474 22	3,610 23	601 60	428 50	.....	.....
Kingsley township,	.....	2,589 71	1,815 00	1,910 00	6,314 71	110 00	60 00	92 00	.....	.....
Tionesta township,	49 00	3,763 05	1,841 00	1,927 70	7,580 75	200 00	37 80	7 00	.....	.....
Tionesta borough,	.....	605 25	1,588 10	671 00	2,864 35	228 36	150 30	450 50	.....	.....
Total,	$2,850 31	$26,645 34	$28,633 62	$20,631 70	$78,760 97	$5,381 25	$1,672 34	$1,372 50	.....	.....

FRANKLIN COUNTY.

Names of Assessment Districts.	First Division, Showing the amount of taxes collected in the county *for all* purposes.					Second Division, Showing a specific return of taxes *on* the subjects named.				
	No. 1. Amount of taxes collected for the support of the poor.	No. 2. Amount of taxes collected for the construction and repairs of streets, roads and bridges.	No. 3. Amount of taxes collected for schools and school purposes, not including any appropriation received from the state.	No. 4. Amount of taxes collected for any purpose not embraced in columns 1, 2 and 3, whether the same be state, county or local taxes.	No. 5. Total amount of taxes collected for all purposes as set forth in the four preceding columns.	No. 6. Amount of taxes collected on personal property.	No. 7. Amount of taxes collected on occupations.	No. 8. Amount of taxes collected on licenses of all kinds, including wholesale and retail liquor licenses.	No. 9. Amount of taxes collected on the real estate of railroad corporations.	No. 10. Amount of taxes collected on the real estate of corporations other than railroads, including limited partnerships.
Antrim township,	.....	$4,589 52	$7,092 24	$9,338 95	$21,020 71	$1,707 19	$206 17	$229 00	$63 00	$270 00
Chambersburg borough,	.....	3,757 66	15,551 01	26,695 31	46,003 98	3,971 98	2,070 71	4,062 00	274 57	671 00
Fannett township,	.....	2,251 55	2,412 00	2,704 58	7,368 13	626 29	165 80	201 00	.....	.....
Greene township,	.....	2,313 66	5,309 02	6,297 84	13,920 52	940 22	238 98	243 00	.....	12 25
Guilford township,	.....	3,317 02	6,100 00	8,596 75	18,013 77	1,715 85	215 04	84 00	12 93	393 35
Greencastle borough,	.....	700 00	1,293 34	3,445 26	5,438 60	876 12	268 54	780 00	.....	108 70
Hamilton township,	.....	1,988 18	2,380 13	2,682 65	7,050 96	584 07	102 08	189 00	.....	.....
Letterkenney township,	.....	2,720 99	3,257 99	4,152 78	10,131 76	1,284 78	96 00	106 00	.....	.....
Lurgan township,	.....	1,426 82	1,707 79	1,723 70	4,858 31	450 49	74 76	99 00	.....	.....
Metal township,	.....	1,357 10	1,658 28	1,534 41	4,549 79	361 24	57 48	147 00	130 58	.....
Montgomery township,	.....	1,878 01	3,723 77	5,439 52	11,041 30	1,044 47	141 62	74 00	.....	.....
Mercersburg borough,	.....	1,020 00	776 60	1,738 39	3,534 99	611 14	162 60	463 00	.....	50 40
Peters township,	.....	2,879 56	5,000 00	5,781 98	13,661 54	1,361 50	204 70	429 00	21 80	45 00
Quincy township,	.....	2,945 80	4,380 30	4,589 00	11,915 10	781 67	268 73	163 00	.....	1,014 64
St. Thomas township,	.....	1,908 79	3,875 81	3,972 94	9,757 54	790 97	174 93	279 00	.....	20 70
Southampton township,	.....	1,743 03	3,185 26	3,999 69	8,927 98	514 87	92 48	213 00	15 75	.....
Washington township,	.....	3,016 51	4,710 31	5,124 51	12,851 33	1,033 11	172 80	235 00	.....	52 50
Warren township,	.....	357 64	608 79	374 45	1,340 88	174 38	44 55	22 00	.....	.....
Waynesboro,	.....	4,000 00	7,629 16	6,725 84	18,355 00	865 56	1,106 82	1,291 00	70 50	4,100 00
Total,	.....	$44,171 84	$80,651 80	$104,918 55	$229,742 19	$19,695 90	$5,864 79	$9,309 00	$589 13	$6,738 54

The poor are a county charge, and the amount expended last year for their support is $17,487.80.

County bridges were a county charge, and the amount expended last year for same is $6,817.67.

The tax collected for the payment of bridges and the support of the poor is included in column No. 4. It being a part of the county tax collected from the different districts. We do not have a separate mill rate for the tax collected for the building of bridges or for the support of poor.

FULTON COUNTY.

Names of Assessment Districts.	First Division. Showing the amount of taxes collected in the county *for all* purposes.					Second Division. Showing a specific return of taxes *on* the subjects named.				
	No. 1. Amount of taxes collected for the support of the poor.	No. 2. Amount of taxes collected for the construction and repairs of streets, roads and bridges.	No. 3. Amount of taxes collected for schools and school purposes, not including any appropriation received from the state.	No. 4. Amount of taxes collected for any purpose not embraced in columns 1, 2 and 3, whether the same be state, county or local taxes.	No. 5. Total amount of taxes collected for all purposes as set forth in the four preceding columns.	No. 6. Amount of taxes collected on personal property.	No. 7. Amount of taxes collected on occupations.	No. 8. Amount of taxes collected on licenses of all kinds, including wholesale and retail liquor licenses.	No. 9. Amount of taxes collected on the real estate of railroad corporations.	No. 10. Amount of taxes collected on the real estate of corporations other than railroads, including limited partnerships.
Ayr	$525 63	$1,823 46	$1,665 91	$2,018 07	$6,033 07	$1,267 79	$493 15	$36 50	.....	.....
Bethel	170 49	998 73	898 83	1,136 86	3,204 91	725 45	315 91	29 00	.....	.....
Brush Creek	30 49	642 98	595 93	731 75	2,001 15	532 18	272 19	30 00	.....	.....
Belfast	89 87	920 19	884 19	586 95	2,481 20	981 91	432 73	48 00	.....	.....
Dublin	278 89	790 25	1,764 78	1,059 71	3,893 63	252 51	238 98	192 00	.....	.....
Licking Creek	64 00	751 91	619 77	708 06	2,143 74	189 00	196 24	36 00	.....	.....
McConnellsburg	137 87	194 22	830 91	698 11	1,861 11	321 18	339 00	478 00	.....	.....
Taylor	29 48	1,029 23	1,092 93	1,087 72	3,239 36	316 52	392 42	66 00	.....	.....
Todd	97 15	494 97	696 29	832 55	2,120 96	548 91	187 23	12 00	.....	.....
Thompson	270 00	718 24	689 73	578 72	2,256 69	589 61	290 29	34 00	.....	.....
Union	30 00	680 49	620 00	468 11	1,798 60	152 33	208 19	35 00	.....	.....
Wells	59 00	965 18	1,094 99	768 51	2,887 68	234 63	197 69	38 00	.....	.....
Total	$1,782 87	$10,009 85	$11,454 26	$10,675 12	$33,922 10	$6,112 02	$3,564 02	$1,034 50	.....	.....

GREENE COUNTY.

Names of Assessment Districts.	First Division, Showing the amount of taxes collected in the county *for all* purposes.					Second Division, Showing a specific return of taxes *on* the subjects named.				
	No. 1. Amount of taxes collected for the support of the poor.	No. 2. Amount of taxes collected for the construction and repairs of streets, roads and bridges.	No. 3. Amount of taxes collected for schools and school purposes, not including any appropriation received from the state.	No. 4. Amount of taxes collected for any purpose not embraced in columns 1, 2 and 3, whether the same be state, county or local taxes.	No. 5. Total amount of taxes collected for all purposes as set forth in the four preceding columns.	No. 6. Amount of taxes collected on personal property.	No. 7. Amount of taxes collected on occupations.	No. 8. Amount of taxes collected on licenses of all kinds, including wholesale and retail liquor licenses.	No. 9. Amount of taxes collected on the real estate of railroad corporations.	No. 10. Amount of taxes collected on the real estate of corporations other than railroads, including limited partnerships.
Alleppo township	.....	$3,605 72	$2,202 63	$7,871 36	$7,679 71	$95 21	$29 06	$42 00	.....	.....
Carmichaels borough	.....	188 86	496 37	748 98	1,434 21	10 24	27 86	59 00	.....	.....
Centre township	.....	3,978 49	3,160 91	4,214 20	11,353 60	126 32	30 90	76 50	.....	.....
Cumberland township	.....	2,603 23	2,495 15	4,337 09	9,435 47	118 60	69 96	26 50	.....	.....
Dunkard township	.....	2,721 86	2,007 65	2,691 58	7,421 09	93 54	29 56	135 00	.....	$14 20
Franklin township	.....	5,793 89	2,181 47	4,385 85	12,361 21	133 98	65 12	14 00	.....	.....
Gilmore township	.....	2,372 36	2,054 08	1,881 83	6,308 27	80 46	31 26	45 00	.....	.....
Greene township	.....	1,749 28	945 03	2,040 99	4,735 30	32 83	20 80	24 00	.....	.....
Greensboro borough	.....	344 22	603 71	448 07	1,396 00	9 21	29 08	62 00	.....	.....
Jefferson township	.....	2,320 86	1,245 65	2,210 23	5,776 74	77 27	30 00	17 00	.....	.....
Jefferson borough	.....	221 44	388 13	373 99	983 56	11 50	19 82	59 00	.....	.....
Jackson township	.....	2,223 17	1,670 23	2,174 10	6,067 50	70 83	17 40	35 00	.....	.....
Morris township	.....	4,662 04	3,470 35	2,885 19	11,017 58	109 31	57 36	56 00	.....	.....
Morgan township	.....	2,784 07	1,350 50	2,792 91	6,927 48	69 91	30 60	51 00	.....	.....
Monongahela township	.....	1,520 08	1,893 16	2,030 06	5,443 30	42 09	29 58	21 00	.....	.....
Mount Morris borough	.....	245 03	753 20	474 68	1,472 91	21 00	15 04	56 00	.....	.....
Perry township	.....	2,869 28	1,707 49	2,110 50	6,687 27	68 74	27 36	14 00	.....	.....
Richhill township	.....	7,059 91	3,922 19	5,005 41	15,987 51	186 91	25 50	82 50	.....	.....
Springhill township	.....	2,835 17	2,020 10	1,775 50	6,630 77	90 13	30 40	52 00	.....	.....
Wayne township	.....	2,467 21	2,296 92	2,944 15	7,708 28	132 19	13 00	58 00	.....	.....
Whiteley township	.....	2,314 39	1,853 93	2,693 08	6,861 40	109 75	26 90	24 00	.....	.....
Washington township	.....	2,078 94	1,228 35	2,575 19	5,882 48	87 30	23 50	21 00	.....	.....
Waynesburg—North ward	.....	7,311 71	6,199 29	1,403 36	17,753 63	18 08	63 60	187 00	.....	46 00
Do. South ward	.....			2,839 27		21 89	95 10	226 50	.....	25 60
Total	.....	$64,271 49	$46,146 49	$56,907 57	$167,325 27	$1,817 29	$838 76	$1,544 00	.....	$85 80

Amount appropriated by the county for the support of the poor, $9,334.80. Amount appropriated by the county for the construction and repair of bridges, $8,690.28.

HUNTINGDON COUNTY.

Names of Assessment Districts.	First Division, Showing the amount of taxes collected in the county *for all* purposes.					Second Division. Showing a specific return of taxes *on* the subjects named.				
	No. 1. Amount of taxes collected for the support of the poor.	No. 2. Amount of taxes collected for the construction and repairs of streets, roads and bridges.	No. 3. Amount of taxes collected for schools and school purposes, not including any appropriation received from the state.	No. 4. Amount of taxes collected for any purpose not embraced in columns 1, 2 and 3, whether the same be state, county or local taxes.	No. 5. Total amount of taxes collected for all purposes as set forth in the four preceding columns.	No. 6. Amount of taxes collected on personal property.	No. 7. Amount of taxes collected on occupations.	No. 8. Amount of taxes collected on licenses of all kinds, including wholesale and retail liquor licenses.	No. 9. Amount of taxes collected on the real estate of railroad corporations.	No. 10. Amount of taxes collected on the real estate of corporations other than railroads, including limited partnerships.
Alexandria borough	.....	$261 32	$525 54	$1,070 36	$1,857 22	$276 80	$90 67	$53 00	.....	.....
Barree township	.....	591 09	735 07	1,827 81	3,153 97	121 08	64 35	42 00	.....	.....
Brady township	.....	1,709 28	769 53	2,893 13	5,371 94	238 82	87 45	115 00	$7 00	.....
Broad Top City borough	.....	139 03	184 54	605 62	929 19	91 83	28 57	172 50	.....	.....
Carbon township	.....	1,505 26	2,333 14	2,481 15	6,319 55	162 90	146 40	36 00	70 00	$678 00
Cass township	.....	748 61	1,497 22	1,259 58	3,505 41	180 93	24 60	.....	.....	.....
Cassville borough	.....	191 08	258 57	369 35	819 00	93 15	29 40	14 00	.....	.....
Clay township	.....	1,033 70	1,425 55	1,287 83	3,747 08	176 01	36 15	.....	.....	.....
Coalmont borough	.....	159 68	210 31	227 47	597 46	14 07	29 47	14 00	.....	.....
Cromwell township	.....	1,300 00	1,490 00	1,956 59	4,746 59	227 37	93 90	.....	.....	.....
Dudley borough	.....	154 85	278 70	309 59	743 14	34 62	35 40	32 00	.....	.....
Dublin township	.....	1,002 70	878 87	1,509 59	3,391 16	177 45	62 37	24 00	.....	.....
Franklin township	.....	1,015 88	1,934 39	5,086 78	8,037 05	458 44	111 90	14 00	.....	.....
Henderson township	.....	739 50	1,361 06	1,050 29	3,150 85	156 85	35 70	.....	.....	.....
Hopewell township	.....	834 69	675 11	1,030 82	2,540 62	155 26	45 82	14 00	.....	.....
Huntingdon borough	.....	10,486 85	13,429 84	19,428 92	43,345 61	3,296 29	1,230 37	1,407 00	79 50	134 70
Jackson township	.....	1,664 53	2,140 11	3,463 95	7,268 59	397 24	168 67	60 00	.....	.....
Juniata township	.....	830 52	539 83	627 84	1,998 19	112 00	12 60	.....	.....	.....
Lincoln township	.....	588 66	939 97	1,584 22	3,112 85	208 15	36 60	14 00	.....	.....
Logan township	.....	1,068 82	1,489 23	3,821 83	6,379 88	298 72	140 70	74 00	33 44	.....
Mapleton borough	.....	549 00	819 65	1,204 11	2,572 76	115 02	105 30	39 50	17 00	.....
Marklesburg borough	.....	147 16	547 51	1,675 96	2,370 63	78 00	44 85	14 00	.....	.....
Miller township	.....	571 92	664 51	1,223 83	2,460 26	108 24	23 02	7 00	.....	.....
Morris township	.....	1,300 77	1,095 02	3,056 30	5,452 09	549 97	102 45	38 00	30 50	.....
Mt. Union borough	.....	501 76	1,392 09	1,867 21	3,761 06	391 96	147 75	105 00	14 85	.....
Oneida township	.....	510 96	478 18	1,058 24	2,047 38	149 64	29 40	14 00	.....	.....
Orbisonia borough	.....	894 32	825 12	2,154 98	3,874 42	146 67	197 62	321 50	.....	.....

Penn township,	.....	1,088 65	1,451 32	2,621 42	5,161 39	360 90	83 70	21 00	.....	.....
Porter township,	.....	2,074 88	1,450 83	2,348 63	5,874 34	351 25	80 40	.....	9 18	.....
Rockhill borough,	.....	1,022 32	1,431 28	1,752 65	4,206 25	51 36	118 72	14 00	.....	586 75
Saltillo borough,	.....	148 05	565 68	697 14	1,410 87	152 38	53 70	44 00	.....	.....
Shade Gap borough,	.....	56 00	188 00	201 08	439 08	10 83	16 95	24 00	.....	.....
Shirley township,	.....	2,166 92	2,085 70	3,492 41	7,745 03	387 57	94 80	14 00	.....	.....
Shirleysburg borough,	.....	68 00	441 64	588 61	1,098 25	104 85	33 45	24 00	.....	.....
Smithfield township,	.....	448 59	548 57	996 31	1,993 47	66 01	68 45	107 00	.....	.....
Springfield township,	.....	544 43	839 92	1,066 82	2,451 17	158 01	60 94	21 00	.....	.....
Three Springs borough,	.....	116 56	166 96	383 82	667 34	33 06	63 75	20 00	.....	.....
Tell township,	.....	729 09	927 49	1,478 64	3,135 22	203 38	62 62	31 00	.....	.....
Tod township,	.....	1,041 98	1,463 91	1,930 75	4,436 64	274 99	45 60	.....	.....	.....
Union township,	.....	1,094 04	1,120 92	1,215 73	3,430 69	157 75	54 37	.....	.....	.....
Walker township,	.....	1,134 66	1,134 66	2,772 03	5,041 35	222 00	70 50	21 00	.....	.....
Warriors Mark township,	.....	1,472 24	1,833 51	6,255 59	9,561 34	819 51	165 00	38 00	.....	.....
West townsbip,	.....	1,198 80	1,453 67	2,520 08	5,172 55	195 76	63 30	28 00	.....	.....
Total,	.....	$44,901 15	$56,022 72	$94,455 06	$195,378 93	$11,967 09	$4,297 73	$3,031 50	$261 47	$1,399 45

The poor in this county are supported out of the county funds, $12,100.00.

The exoneration in column No. 4 will amount to about $1,200.00.

INDIANA COUNTY.

Names of Assessment Districts.	First Division. Showing the amount of taxes collected in the county *for all* purposes.					Second Division. Showing a specific return of taxes *on* the subjects named.				
	No. 1. Amount of taxes collected for the support of the poor.	No. 2. Amount of taxes collected for the construction and repairs of streets, roads and bridges.	No. 3. Amount of taxes collected for schools and school purposes, not including any appropriation received from the state.	No. 4. Amount of taxes collected for any purpose not embraced in columns 1, 2 and 3, whether the same be state, county or local taxes.	No. 5. Total amount of taxes collected for all purposes as set forth in the four preceding columns.	No. 6. Amount of taxes collected on personal property.	No. 7. Amount of taxes collected on occupations.	No. 8. Amount of taxes collected on licenses of all kinds, including wholesale and retail liquor licenses.	No. 9. Amount of taxes collected on the real estate of railroad corporations.	No. 10. Amount of taxes collected on the real estate of corporations other than railroads, including limited partnerships.
Armagh,	.....	$110 14	$209 45	$345 49	$665 08	$15 97	$12 78	.....	.....	.....
Armstrong,	$1,052 52	2,476 35	1,982 36	1,978 68	7,489 91	275 56	220 44	.....	.....	.....
Blacklick,	785 35	1,713 20	1,616 84	1,758 48	5,873 87	205 76	164 61	.....	.....	.....
Banks,	.....	.....	.....	1,014 14	1 014 14	.....	.....	.....	.....	.....
Blairsville,	1,336 46	6,567 26	6,824 60	4,453 95	19,182 27	736 41	589 13	.....	.....	.....
Brush Valley,	652 73	2,021 12	1,772 00	1,196 78	5,642 63	222 29	177 80	.....	.....	.....
Buffington,	294 02	882 57	750 78	548 94	2,476 31	96 36	77 09	.....	.....	.....
Burrell,	923 51	1,955 26	1,554 12	1,776 29	6,209 18	221 64	177 31	.....	.....	.....
Canoe,	896 76	2,183 54	896 76	977 36	4,954 42	320 71	129 53	.....	.....	.....
Center,	1,110 25	3,039 33	2,164 23	2,471 43	8,785 24	315 69	252 55	.....	.....	.....
Cherryhill,	1,452 08	580 50	1,807 01	1,799 62	5,639 21	191 97	153 58	.....	.....	.....
Cherrytree,	.....	211 42	467 20	245 87	924 49	33 93	27 14	.....	.....	.....
Conemaugh,	769 71	1,884 04	2,475 42	2,241 54	7,370 71	187 19	168 94	.....	$8 75	$354 00
Grant,	395 80	1,529 92	1,562 91	781 06	7,269 69	256 45	205 16	.....	.....	.....
Green,	838 30	3,475 18	2,137 00	1,919 76	8,370 24	322 52	258 01	.....	.....	.....
Homer City,	325 24	507 10	818 12	476 58	2.127 04	82 52	66 01	.....	16 12	.....
Indiana,	2,790 39	3,606 47	4,345 95	4,313 86	15,056 67	537 14	429 71	.....	.....	.....
Indiana, West,	827 99	2,826 97	3,314 84	2,345 16	9,314 96	348 49	268 79	$80 45	.....	.....
Jacksonville,	10 00	87 45	170 90	98 57	366 92	13 41	11 73	.....	.....	.....
Mahoning, East,	1.179 52	1,854 07	1,682 69	1,432 58	6,148 86	235 81	188 65	.....	.....	.....
Mahoning, West,	302 93	1,077 00	1,366 41	1,219 34	3,965 68	137 31	109 85	.....	.....	.....
Mahoning, North,	583 59	2,322 11	1,351 50	1,302 90	5,560 10	215 33	172 60	.....	.....	.....
Mahoning, South,	542 46	1,637 20	1,687 35	1,932 33	5.799 34	193 35	154 68	.....	.....	.....
Mechanicsburg,	88 45	130 00	212 00	224 61	655 06	21 52	17 21	.....	.....	.....
Marion Center,	219 20	365 26	431 31	562 09	1,577 86	21 20	40 63	.....	.....	.....
Montgomery,	1.136 00	1,400 00	1,895 33	872 20	5,303 53	221 56	177 25	.....	.....	.....
Pine,	692 00	1,269 92	1,237 35	836 61	4.035 88	166 40	133 12	.....	.....	.....

Rayne,	119 61	3,365 32	1,995 41	2,445 55	7,925 89	274 01	21 93	.....	.....	.....
Saltsburg,	629 45	1,521 16	3,042 45	1,538 86	6,731 92	259 65	207 72	.....	.....	.....
Shelocta,	.....	90 92	150 81	116 11	357 84	12 86	9 66	.....	.....	.....
Smicksburg,	.....	.....	877 19	181 86	559 05	18 85	15 08	.....	.....	.....
Washington,	772 75	3,048 69	1,966 21	1,929 82	7,717 47	289 38	231 50	.....	.....	.....
Wheatfield, East,	577 54	1,628 29	1,070 85	1,015 74	4,292 42	163 83	131 06	.....	.....	.....
Wheatfield, West,	725 28	1,656 77	1,798 82	1.180 81	5,361 68	209 04	167 23	.....	.....	.....
White,	1,302 35	4.188 24	1,732 99	2,894 78	10,118 36	361 17	288 94	.....	.....	.....
Young,	365 44	2,458 87	3,145 95	2,225 49	8,195 75	303 56	242 05	.....	.....	.....
Total,	$23,697 68	$63,671 64	$60,015 11	$52,655 24	$200,039 67	$7,488 84	$5,690 47	$80 45	$24 87	$354 00

JEFFERSON COUNTY.

Names of Assessment Districts.	First Division, Showing the amount of taxes collected in the county *for all* purposes.					Second Division, Showing a specific return of taxes *on* the subjects named.				
	No. 1. Amount of taxes collected for the support of the poor.	No. 2. Amount of taxes collected for the construction and repairs of streets, roads and bridges.	No. 3. Amount of taxes collected for schools and school purposes, not including any appropriation received from the state.	No. 4. Amount of taxes collected for any purpose not embraced in columns 1, 2 and 3, whether the same be state, county or local taxes.	No. 5. Total amount of taxes collected for all purposes as set forth in the four preceding columns.	No. 6. Amount of taxes collected on personal property.	No. 7. Amount of taxes collected on occupations.	No. 8. Amount of taxes collected on licenses of all kinds, including wholesale and retail liquor licenses.	No. 9. Amount of taxes collected on the real estate of railroad corporations.	No. 10. Amount of taxes collected on the real estate of corporations other than railroads, including limited partnerships.
Brookville	$2,295 21	$4,590 42	$4,590 42	$4,372 80	$15.848 85	$689 30	$680 79	$1,612 50	.....	.....
Barnett,	.....	607 12	394 63	487 09	1.488 84	181 63	44 88	7 00	.....	.....
Bell,	250 87	1,154 35	1,770 01	1,199 84	4,355 07	403 03	142 03	7 00	.....	$325 40
Beaver,	535 47	689 34	856 75	851 55	2,933 11	259 37	65 27	14 00	.....	.....
Big Run,	174 76	524 29	918 78	594 05	2,211 88	85 20	280 50	439 00	.....	.....
Brockwayville,	395 61	553 85	909 90	673 95	2,533 31	79 88	465 62	166 00	$57 20	.....
Clayville,	736 62	1,104 93	1,915 21	1,210 46	4,967 22	131 45	567 60	369 00	.....	492 69
Clover,	477 01	715 52	715 52	856 38	2,764 43	431 32	55 85	7 00	.....	.....
Corsica,	.....	121 73	263 74	345 98	731 45	55 76	47 60	32 00	.....	.....

JEFFERSON COUNTY—CONTINUED.

Names of Assessment Districts.	First Division, Showing the amount of taxes collected in the county *for all* purposes.					Second Division, Showing a specific return of taxes *on* the subjects named.				
	No. 1. Amount of taxes collected for the support of the poor.	No. 2. Amount of taxes colelcted for the construction and repairs of streets, roads and bridges.	No. 3. Amount of taxes collected for schools and school purposes, not including any appropriation received from the state.	No. 4. Amount of taxes collected for any purpose not embraced in columns 1, 2 and 3, whether the same be state, county or local taxes.	No. 5. Total amount of taxes collected for all purposes as set forth in the four preceding columns.	No. 6. Amount of taxes collected on personal property.	No. 7. Amount of taxes collected on occupations.	No. 8. Amount of taxes collected on licenses of all kinds, including wholesale and retail liquor licenses.	No. 9. Amount of taxes collected on the real estate of railroad corporations.	No. 10. Amount of taxes collected on the real estate of corporations other than railroads, including limited partnerships.
Eldred,	$1,027 30	$1,540 95	$1,439 22	$1,611 22	$5,618 69	$667 96	$175 23	$47 00	.....	.....
Gaskill,	.....	1,052 62	701 74	930 68	2,685 04	232 47	31 73	10 00	.....	.....
Heath,	.....	684 25	593 02	689 56	1,966 83	103 42	39 35	.....	.....	.....
Henderson,	.....	1,462 78	950 80	1,194 45	3,608 03	437 71	140 64	.....	.....	.....
Knox,	410 58	1,642 34	1,642 34	1,259 23	4,954 49	701 52	272 10	24 00	.....	.....
McCalmont,	366 48	1,221 63	2,198 93	1,916 38	5,703 42	316 38	172 50	52 00	.....	$1,912 81
Oliver,	821 92	1,541 11	1,335 63	1,625 05	5,323 71	441 15	109 65	55 00	.....	.....
Perry,	1,094 81	1,423 25	1,423 25	1,789 37	5,730 68	509 38	158 10	32 50	.....	713 33
Pine Creek,	461 98	1,385 95	1,570 74	1,452 41	4,871 08	345 12	224 12	41 00	.....	.....
Polk,	.....	1,283 86	1,711 82	1,288 92	4,284 60	216 40	55 00	21 00	.....	.....
Porter,	387 79	581 68	465 14	609 68	2,044 29	153 56	17 16	7 00	.....	.....
Punxsutawney,	971 74	4,664 35	4,081 30	3,123 11	12,840 50	377 97	1,328 27	2,546 00	.....	.....
Reynoldsville,	1,143 42	2,058 15	2,972 89	1,806 32	7,980 78	289 11	1,225 02	1,344 50	.....	91 95
Ringgold,	193 88	775 54	646 29	1,014 61	2,630 32	214 52	25 32	7 00	.....	.....
Rose,	814 96	1,018 71	1,833 67	1,679 69	5,347 03	509 18	253 72	12 50	$5 86	.....
Snyder,	791 80	1,583 61	2,375 41	2,517 89	7,268 71	369 00	406 86	88 00	.....	1,411 51
Summerville,	.....	142 42	370 29	252 39	765 10	80 58	38 00	38 00	.....	.....
Union,	273 25	601 15	710 45	863 64	2,448 49	283 80	534 60	.....	.....	.....
Warsaw,	1,255 41	1,255 41	1,632 03	1,936 90	6,079 75	380 16	105 42	53 50	.....	.....
Washington,	779 53	1,559 06	2,338 59	2,520 14	7,197 32	621 09	551 16	141 50	15 30	1,443 24
Winslow,	1,841 31	2,761 96	4,603 28	3,526 35	12,732 90	777 59	929 06	435 00	66 55	2,664 25
Worthville,	99 40	84 50	185 90	161 65	531 45	46 49	20 94	21 00	.....	.....
Young,	1,975 61	1,975 61	2,370 73	3,021 44	9,343 39	805 48	742 60	298 00	.....	5,355 78
Total,	$19,556 72	$42,362 44	$50,488 42	$47,383 18	$159,790 76	$11,196 98	$9,906 63	$7,928 00	$124 91	$14,410 96

JUNIATA COUNTY.

Names of Assessment Districts.	First Division. Showing the amount of taxes collected in the county *for all* purposes.					Second Division. Showing a specific return of taxes *on* the subjects named.				
	No. 1. Amount of taxes collected for the support of the poor.	No. 2. Amount of taxes collected for the construction and repairs of streets, roads and bridges.	No. 3. Amount of taxes collected for schools and school purposes, not including any appropriation received from the state.	No. 4. Amount of taxes collected for any purpose not embraced in columns 1, 2 and 3, whether the same be state, county or local taxes.	No. 5. Total amount of taxes collected for all purposes as set forth in the four preceding columns.	No. 6. Amount of taxes collected on personal property.	No. 7. Amount of taxes collected on occupations.	No. 8. Amount of taxes collected on licenses of all kinds including wholesale and retail liquor licenses.	No. 9. Amount of taxes collected on the real estate of railroad corporations.	No. 10. Amount of taxes collected on the real estate of corporations other than railroads, including limited partnerships.
Beale township,	$843 68	$968 55	$921 99	$1,143 79	$3,878 01	$278 74	$142 04	$28 00	.....	.....
Delaware township,	1 095 04	1,840 74	1,672 25	1,630 55	6,238 58	422 24	133 92	27 00	$56 38	.....
Fayette township,	1,169 94	2,038 53	1,723 01	2,691 99	7,623 47	650 97	122 67	54 00	.....	.....
Fermanagh township,	663 45	2,494 88	1,020 04	1,896 64	6,075 01	356 43	120 11	.....	.....	.....
Greenwood township,	499 14	499 14	605 19	429 86	2,033 33	184 52	111 95	82 00	.....	.....
Lack township,	766 87	1,435 83	1,431 16	871 55	4,505 41	433 59	89 74	24 00	.....	.....
Mifflintown borough,	1,062 55	755 14	1,260 19	2,108 73	5,186 61	436 79	302 00	517 00	.....	.....
Milford township,	923 85	1,126 70	1,252 50	1,932 31	5,235 36	289 05	130 94	.....	43 00	.....
Monroe township,	958 62	612 00	811 07	1,231 85	3,613 54	392 48	126 59	115 50	.....	.....
Patterson borough,	318 30	535 27	994 78	1,307 33	3,155 68	65 19	277 72	413 00	208 32	$13 20
Port Royal borough,	293 50	349 89	1,178 38	700 08	2,521 85	183 63	150 82	106 00	1 75	.....
Spruce Hill township,	1,040 06	866 31	1,149 47	1,491 82	4,547 66	231 92	83 91	31 00	.....	.....
Susquehanna township,	425 71	896 20	514 43	870 60	2,706 94	343 83	101 92	24 00	.....	.....
Thompsontown borough,	134 69	225 06	330 50	465 61	1,155 86	78 83	83 82	47 00	.....	.....
Turbett township,	404 74	921 02	1,355 34	1,389 39	4,070 49	204 39	84 48	19 50	15 45	.....
Tuscarora township,	294 69	1,468 99	2,503 13	1,375 92	5,642 73	558 98	197 75	45 00	.....	.....
Walker township,	1,551 42	1,580 00	1,948 42	3,381 23	8,461 07	504 78	196 60	52 00	5 24	.....
Total,	$12,446 25	$18,614 25	$20,671 85	$24,919 25	$76,651 60	$5,616 36	$2,456 98	$1,585 00	$330 14	$13 20

Amount paid by county for building bridges, $1,729.10.

LACKAWANNA COUNTY.

Names of Assessment Districts.	First Division. Showing the amount of taxes collected in the county *for all* purposes.					Second Division. Showing a specific return of taxes *on* the subjects named.				
	No. 1. Amount of taxes collected for the support of the poor.	No. 2. Amount of taxes collected for the construction and repairs of streets, roads and bridges.	No. 3. Amount of taxes collected for schools and school purposes, not including any appropriation received from the state.	No. 4. Amount of taxes collected for any purpose not embraced in columns 1, 2 and 3, whether the same be state, county or local taxes.	No. 5. Total amount of taxes collected for all purposes as set forth in the four preceding columns.	No. 6. Amount of taxes collected on personal property.	No. 7. Amount of taxes collected on occupations.	No. 8. Amount of taxes collected on licenses of all kinds, including wholesale and retail liquor licenses.	No. 9. Amount of taxes collected on the real estate of railroad corporations.	No. 10. Amount of taxes collected on the real estate of corporations other than railroads, including limited partnerships.
Archbald borough,	$2.385 11	.....	$7.950 34	$4.509 99	$14.845 44	$2.786 66	$2.627 33	$2.303 00	$2.573 23	$8.871 68
Blakely borough,	1.830 23	.....	5,185 63	1.395 18	8,411 04	424 05	1,363 94	342 00	577 24	5,181 47
Benton township,	744 32	$1.116 48	1,116 48	1,170 09	4,147 37	562 23	122 98	28 00	.....	.....
Clifton township.	.....	258 39	387 58	157 38	803 35	70 16	47 25	7 00	.....	36 45
Covington townsbip,	.....	1,125 00	1,211 54	545 64	2,882 18	318 18	137 01	21 00	10 48	191 46
Carbondale township.	1,656 30	2.153 20	5,134 55	1.247 05	10.191 10	291 00	1,346 44	353 00	1.908 87	2.785 89
Carbondale city.	4,589 81	.....	18,865 42	21.436 37	44,891 60	2,013 60	4,711 83	13.706 82	4,368 47	1.214 57
Dunmore borough.	5,247 15	.....	17.840 31	12,253 95	35.341 41	1,748 23	4,248 30	5,365 50	577 35	9,056 24
Dickson City borough,	3.445 89	.....	4,465 86	6,933 91	14,845 66	328 25	1,172 43	3,838 00	5,903 99	6.103 32
Elmhurst borough.	384 43	.....	845 73	533 03	1,763 19	88 84	242 84	314 00	.....	251 28
Fell township,	824 52	4,122 59	2.473 56	2.842 89	10,263 56	348 35	311 43	484 00	4,817 45	2.013 45
Glenburn borough,	137 90	.....	275 80	551 94	965 64	81 91	48 14	150 00	6 30	.....
Goldsboro borough.	.....	.....	67 72	49 03	116 75	28 12	34 65	7 00	.....	.....
Greenfield township,	593 48	445 11	890 22	908 30	2.837 11	187 42	44 96	82 00	.....	.....
Jermyn borough,	1,789 94	.....	3,356 14	3.614 88	8,760 96	300 89	137 53	2.341 00	247 20	1.867 56
Jefferson township,	501 90	1,115 32	803 03	652 62	3,072 87	220 73	119 09	96 00	12 90	12 60
Lackawanna township,	6,805 88	7.940 18	18,149 00	9,601 45	42.496 51	1,272 13	3,251 35	3,381 50	19.818 18	5.608 40
Lehigh township.	117 74	235 48	188 39	132 99	674 60	296 24	34 65	.....	.....	.....
La Plume borough,	.....	.....	182 47	214 70	397 17	68 87	30 71	14 00	.....	.....
Madison township,	356 78	1,383 77	1,907 28	1,134 07	4,781 90	430 89	351 27	253 00	.....	41 69
Mayfield borough,	1,167 92	.....	1.501 61	1,618 33	4,287 86	124 32	1.035 29	706 00	60 48	2,574 69
Nortb Abington township,	.....	1,946 11	840 91	1.495 78	4,282 80	469 98	206 91	131 00	.....	.....
Newton township.	.....	1,299 91	1,299 91	1,375 57	3,975 39	432 12	82 39	14 00	.....	33 23
Olyphant borough,	2.525 08	.....	9.352 14	6,870 93	18,748 15	367 56	2,035 98	4,551 00	3.203 97	5.514 63
Old Forge township.	4,969 65	4.141 37	11,685 85	7,122 49	27.919 36	409 33	2.090 00	2,575 00	7,577 58	9.520 45
Ransom township,	1,468 55	1,468 55	1,468 55	961 11	5,366 76	316 00	215 78	96 00	59 22	360 24
Roaring Brook township,	.....	951 98	951 98	526 10	2.430 06	234 13	99 23	75 00	.....	749 96

Spring Brook township,	425 96	851 92	851 92	506 56	2,636 36	193 66	112 73	7 00	.....	227 24
South Abington township,	289 23	1,015 81	1,306 04	1,274 55	3,885 63	313 80	238 05	363 00	.....	97 71
Scott township,	.....	2,392 96	2,392 96	1,524 52	6,310 44	650 97	131 75	89 00	.....	.....
Winton borough,	1,609 56	.....	5,067 15	2,864 01	9,540 72	189 45	957 60	1,428 00	116 28	7,845 25
Waverly borough,	251 82	.....	839 38	672 40	1,763 60	91 52	149 50	178 00	.....	2 94
Scranton city,	61,634 70	.....	190,625 53	146 922 56	399,182 79	13,223 49	25,988 83	110,200 00	25,004 06	39,266 00
Total,	$105,753 85	$33,964 13	$319,480 98	$243,620 37	$702,819 33	$28,883 08	$53,728 17	$153,499 82	$76,843 25	$109,428 40

LANCASTER COUNTY.

Names of Assessment Districts.	First Division, Showing the amount of taxes collected in the county *for all* purposes.					Second Division, Showing a specific return of taxes *on* the subjects named.				
	No. 1. Amount of taxes collected for the support of the poor.	No. 2. Amount of taxes collected for the construction and repairs of streets, roads and bridges.	No. 3. Amount of taxes collected for schools and school purposes, not including any appropriation received from the state.	No. 4. Amount of taxes collected for any purpose not embraced in columns 1, 2 and 3, whether the same be state, county or local taxes.	No. 5. Total amount of taxes collected for all purposes as set forth in the four preceding columns.	No. 6. Amount of taxes collected on personal property.	No. 7. Amount of taxes collected on occupations.	No. 8. Amount of taxes collected on licenses of all kinds, including wholesale and retail liquor licenses.	No. 9. Amount of taxes collected on the real estate of railroad corporations.	No. 10. Amount of taxes collected on the real estate of corporations other than railroads, including limited partnerships.
Adamstown,	.....	$845 51	$1,140 61	$650 34	$2,996 46	$340 20	.....	$360 00	.....	.....
Bart,	.....	2,340 60	1,992 25	1,595 45	6,188 30	579 23	.....	260 00	.....	$99 70
Brecknock,	.....	2,645 93	1,880 29	1,637 53	6,443 75	601 42	.....	280 00	.....	.....
Carenarvon,	.....	3,000 00	2,347 19	2,499 85	8,027 04	770 61	.....	180 00	.....	21 19
Clay,	.....	1,970 00	1,395 02	3,109 40	6,654 42	832 40	.....	180 00	.....	.....
Cocalico, East,	.....	4,165 23	2,557 47	2,932 51	10,135 21	1,122 34	.....	480 00	$3 27	.....
Cocalico, West,	.....	2,506 09	1,796 80	3,312 42	8,095 31	835 18	.....	480 00	.....	.....
Colerain,	.....	2,190 97	2,016 19	2,173 04	6,560 20	641 16	.....	180 00	.....	.....
Columbia,	.....	16,891 55	18,954 22	8,014 88	48,460 65	1,900 11	.....	4,600 00	645 36	6,172 30

LANCASTER COUNTY—CONTINUED.

Names of Assessment Districts.	First Division, Showing the amount of taxes collected in the county for *all* purposes.					Second Division, Showing a specific return of taxes *on* the subjects named.				
	No. 1. Amount of taxes collected for the support of the poor.	No. 2. Amount of taxes collected for the construction and repairs of streets, roads and bridges.	No. 3. Amount of taxes collected for schools and school purposes, not including any appropriation received from the state.	No. 4. Amount of taxes collected for any purpose not embraced in columns 1, 2 and 3, whether the same be state, county or local taxes.	No. 5. Total amount of taxes collected for all purposes as set forth in the four preceding columns.	No. 6. Amount of taxes collected on personal property.	No. 7. Amount of taxes collected on occupations.	No. 8. Amount of taxes collected on licenses of all kinds, including wholesale and retail liquor licenses.	No. 9. Amount of taxes collected on the real estate of railroad corporations.	No. 10. Amount of taxes collected on the real estate of corporations other than railroads, including limited partnerships.
Conestoga,	.....	$2,246 37	$2,800 00	$3,045 69	$8,512 06	$1,021 02	.....	$420 00	.....	.....
Conoy,	.....	2,634 08	3,081 62	2,164 28	8,154 98	500 00	.....	275 00	$5 40	.....
Donegal, East,	.....	4,600 00	6,812 43	7,012 58	18,625 01	2,014 20	.....	200 00	13 76	$142 33
Donegal, West,	.....	1,100 00	1,750 00	2,241 79	5,173 79	600 09	.....	82 00	8 20	.....
Drumore,	.....	2,908 75	3,003 36	2,065 60	8,177 71	841 30	.....	200 00	.....	.....
Drumore, East,	.....	2,560 30	2,772 66	1,979 35	7,412 31	610 33	.....	100 00	.....	.....
Earl,	.....	5,200 00	4,578 00	8,031 08	18,359 08	3,100 70	.....	550 00	.....	.....
Earl, East,	.....	4,890 60	5,000 00	4,878 75	15,219 35	1,990 06	.....	450 00	.....	20 01
Earl, West,	.....	1,800 00	4,184 80	5,168 07	11,702 87	1,606 80	.....	550 00	.....	6 30
Eden,	.....	3,400 00	1,868 00	1,258 10	6,894 40	440 51	.....	275 00	.....	21 68
Elizabeth township,	.....	1,162 30	1,238 66	1,583 09	4,234 05	343 62	.....	250 00	.....	.....
Elizabeth borough,	.....	1,882 53	2,850 00	1,757 28	7,239 81	1,200 16	.....	750 00	20 72	54 90
Ephrata township,	.....	2,482 08	4,493 26	5,250 89	12,836 23	1,530 41	.....	600 00	.....	.....
Ephrata borough,	.....	938 10	1,698 23	2,858 00	6,094 33	1,122 66	.....	600 00	.....	118 60
Fulton,	.....	2,700 00	2,693 53	2,469 71	8,213 24	992 33	.....	350 00	.....	.....
Hempfield, East,	.....	3,260 00	5,410 00	8,770 98	18,140 98	4,008 70	.....	700 00	10 40	17 40
Hempfield, West,	.....	4,400 00	6,350 00	6,465 64	17,715 64	1,520 50	.....	500 00	5 20	601 22
Lampeter, East,	.....	1,699 42	4,468 25	7,292 78	13,960 45	3,004 72	.....	500 00	46 32	.....
Lampeter, West,	.....	1,352 49	2,927 55	5,820 77	10,400 81	1,971 06	.....	300 00	.....	.....
Lancaster township,	.....	900 00	1,470 71	2,973 65	5,569 36	1,001 00	.....	225 00	.....	105 00
Leacock,	.....	1,041 87	3,651 60	6,358 45	11,351 92	2,299 16	.....	300 00	19 21	.....
Leacock, Upper,	.....	2,675 75	2,742 11	6,092 49	11,860 35	2,301 20	.....	550 00	9 60	.....

Lititz borough,	.....	520 08	2,645 29	2,218 80	5,784 17	1,080 60	.....	400 00	10 30	57 24
Little Britian,	.....	2,640 17	2,207 82	2,349 51	7,247 50	700 07	.....	150 00	.....	.....
Manheim borough,	.....	2,400 30	3,346 92	2,169 93	8,916 85	502 61	.....	1,000 00	.....	50 08
Manheim township,	.....	1,500 00	3,500 00	7,970 74	13,670 74	2,560 21	.....	700 00	103 11	110 72
Manor,	.....	5,238 06	9,815 33	13,002 45	28,455 84	4,413 10	.....	400 00	12 32	33 40
Marietta,	.....	3,600 00	4,233 45	1,945 51	11,478 96	1,000 00	.....	1,700 00	.....	348 60
Martic,	.....	2,637 54	3,180 87	1,630 30	7,748 71	440 09	.....	300 00	6 20	15 22
Mount Joy borough,	.....	1,500 00	3,300 00	1,790 33	7,890 33	801 11	.....	1,300 00	18 00	182 00
Mount Joy township,	.....	2,131 22	4,900 00	4,454 55	11,685 77	1,098 60	.....	200 00	.....	.....
Paradise,	.....	2,562 10	5,000 00	4,786 60	12,848 70	1,732 77	.....	500 00	168 68	111 90
Penn,	.....	2,236 07	3,331 38	4,936 43	10,803 88	1,507 83	.....	300 00	.....	5 60
Pequea,	.....	2,210 62	2,475 00	4,559 50	9,545 12	1,860 30	.....	300 00	.....	.....
Providence,	.....	2,350 00	2,762 20	2,108 45	7,520 65	391 70	.....	300 00	.....	2 57
Rapho,	.....	4,161 78	7,149 61	8,078 90	19,690 29	2,040 97	.....	300 00	1 20	.....
Sadsbury,	.....	4,658 55	2,912 97	2,710 78	10,432 30	1,120 14	.....	150 00	73 03	30 00
Salisbury,	.....	5,620 10	5,100 00	7,517 64	18,737 74	1,980 45	.....	500 00	47 63	50 00
Strasburg borough,	.....	822 39	2,850 00	1,566 21	5,638 60	1,041 66	.....	400 00	.....	67 20
Strasburg township,	.....	2,521 47	4,171 38	4,817 73	11,544 58	1,301 11	.....	34 00	10 90	.....
Warwick,	.....	2,140 00	5,000 00	5,872 09	13,662 09	2,003 71	.....	650 00	.....	90 14
Washington borough,	.....	341 41	1,049 83	442 17	2,030 41	61 22	.....	200 00	4 75	.....
Lancaster city,	.....	123,796 73	57,393 40	42,404 80	268,594 93	14,502 54	.....	45,000 00	600 00	6,372 10
Amount of taxes collected on licenses,	.....	.....	.....	70,311 00	70,311 00	.....	.....	.....	.....	.....
Total,	.....	$267,979 11	$246,250 26	$319,108 86	$903,649 23	$83,723 97	.....	$70,311 00	$1,843 56	$14,907 40

The poor are maintained as county charges. There is no separate levy for poor purposes. The money for the maintenance of the poor is forthcoming upon presentation of a monthly statement and requisition by the board of poor directors and countersigned by the county commissioners. The amount thus expended for the year last past is $46,298.52. which is included in the aggregates of columns 4 and 5.

The occupation tax, which is known locally as poll tax, aggregates $7,663.50. The custom for many years has been to assess each married, man not a freeholder, twenty-five cents poll or occupation tax, and each single man, not a freeholder, fifty cents poll or occupation tax. This tax is levied directly without putting a valuation on the taxpayer's occupation. This amount is included.

LAWRENCE COUNTY.

Names of Assessment Districts.	First Division. Showing the amount of taxes collected in the county *for all* purposes.					Second Division. Showing a specific return of taxes *on* the subjects named.				
	No. 1. Amount of taxes collected for the support of the poor.	No. 2. Amount of taxes collected for the construction and repairs of streets, roads and bridges.	No. 3. Amount of taxes collected for schools and school purposes, not including any appropriation received from the state.	No. 4. Amount of taxes collected for any purpose not embraced in columns 1, 2 and 3, whether the same be state, county or local taxes.	No. 5. Total amount of taxes collected for all purposes as set forth in the four preceding columns.	No. 6. Amount of taxes collected on personal property.	No. 7. Amount of taxes collected on occupations.	No. 8. Amount of taxes collected on licenses of all kinds, including wholesale and retail liquor licenses.	No. 9. Amount of taxes collected on the real estate of railroad corporations.	No. 10. Amount of taxes collected on the real estate of corporations other than railroads, including limited partnerships.
New Castle,	$4,176 00	$13,839 04	$24,540 29	$17,338 77	$59,894 10	$108 33	$6,124 97	$16,838 00	$12 19	.....
Big Beaver township,	419 62	1,450 13	1,406 36	1,465 14	4,741 25	48 16	78 63	32 00	9 21	$123 60
Little Beaver township,	212 51	2,270 18	2,452 20	2,275 20	7,210 09	100 67	44 85	257 00	.....	.....
North Beaver township,	1,372 87	4,274 37	3,708 10	4,625 03	13,980 37	172 62	67 48	31 00	2 31	.....
Hickory township,	223 25	1,741 50	1,036 16	1,557 53	4,558 44	47 89	34 35	14 00	.....	.....
Mahoning township,	1,032 29	1,055 54	2,897 95	2,704 54	7,690 32	79 32	84 86	73 00	.....	.....
Neshannock township,	728 27	1,553 64	1,431 78	1,649 76	5,363 45	63 39	44 55	.....	.....	.....
Pulaski township,	837 46	2,659 36	2,367 07	3,125 47	8,989 36	126 27	66 07	69 00	.....	.....
Plain Grove township,	418 98	1,032 45	1,363 27	1,213 44	4,028 14	49 42	11 25	19 50	.....	.....
Perry township,	139 27	6,066 62	1,031 97	950 23	8,188 09	44 91	21 88	14 00	.....	.....
Slippery Rock township,	994 93	2,791 25	2,830 08	2,188 87	8,805 13	49 27	30 90	33 50	.....	.....
Shenango township,	1,845 45	3,235 16	3,019 87	2,133 17	10,233 65	73 05	48 22	14 00	.....	.....
Scott township,	415 66	1,255 36	1,789 61	1,469 94	4,930 57	46 36	22 80	95 00	.....	.....
Taylor township,	160 00	1,130 00	507 69	616 11	2,413 80	20 91	6 90	21 00	20 00	197 18
Union township,	853 40	831 11	1,675 00	1,389 31	4,748 82	42 24	75 22	107 00	.....	.....
Washington township,	364 53	1,738 92	865 12	1,215 68	4,184 25	39 37	9 90	.....	.....	.....
Wayne township,	525 50	5,326 50	2,587 47	1,544 95	9,984 42	46 86	83 62	203 00	55 96	.....
Wilmington township,	.....	800 00	1,728 93	1,896 48	4,425 41	70 88	27 16	38 00	5 16	.....
Wilmington borough,	234 26	929 81	1,220 00	976 82	3,360 89	17 01	45 39	94 50	.....	.....
Wampum borough,	197 71	878 36	906 73	506 31	2,489 11	9 54	40 21	294 00	7 50	165 00
West Newcastle borough,	1,015 25	1,799 07	2,891 60	2,716 89	8,422 81	10 35	125 43	419 00	9 00	1,379 00
Mahoningtown borough,	244 62	1,319 96	1,176 17	1,144 27	3,885 02	7 00	105 00	62 00	204 23	.....
Total,	$16,411 83	$57,978 33	$63,433 42	$54,703 91	$192,527 49	$1,273 82	$7,199 64	$18,728 50	$325 56	$1,864 78

LEBANON COUNTY.

Names of Assessment Districts.	First Division. Showing the amount of taxes collected in the county *for all* purposes.					Second Division. Showing a specific return of taxes *on* the subjects named.				
	No. 1. Amount of taxes collected for the support of the poor.	No. 2. Amount of taxes collected for the construction and repairs of streets, roads and bridges.	No. 3. Amount of taxes collected for schools and school purposes not including any appropriation received from the state.	No. 4. Amount of taxes collected for any purpose not embraced in columns 1, 2 and 3, whether the same be state, county or local taxes.	No. 5. Total amount of taxes collected for all purposes as set forth in the four preceding columns.	No. 6. Amount of taxes collected on personal property.	No. 7. Amount of taxes collected on occupations.	No. 8. Amount of taxes collected on licenses of all kinds, including wholesale and retail liquor licenses.	No. 9. Amount of taxes collected on the real estate of railroad corporations.	No. 10. Amount of taxes collected on the real estate of corporations other than railroads, including limited partnerships.
Annville, North	.....	$3,285 77	$3,285 77	$3,163 36	$9,734 90	$807 53	$306 75	$408 20	.....	.....
Annville, South	.....	2,328 28	3,274 14	3,792 67	9,395 09	981 90	189 25	438 75	.....	.....
Bethel	.....	2,430 34	3,240 46	4,874 79	10,545 59	1,573 14	220 30	641 00	.....	.....
Cornwall	.....	3,805 29	9,512 22	9,216 58	22,534 09	480 56	205 30	295 50	.....	$2,527 89
Cornwall, North	.....	2,238 37	2,238 37	2,142 61	6,619 35	319 50	121 11	23 25	.....	.....
Cold Spring	.....	.....	.....	73 33	73 33	.....	.....	.....	$73 33	.....
Hanover, East	.....	1,920 74	1,920 75	2,411 14	6,252 63	811 52	153 62	163 25	2 25	.....
Heidleberg	.....	3,678 60	3,310 75	3,949 04	10,938 39	800 88	252 25	688 75	.....	.....
Jackson	.....	4,480 86	4,480 86	6,299 82	15,261 54	1,606 66	447 26	885 25	.....	.....
Jonestown borough	.....	189 74	948 70	1,292 91	2,431 35	385 89	101 40	522 00	.....	.....
Lebanon, North	.....	3,744 94	8,738 20	5,424 34	17,907 48	491 96	409 24	739 75	45 45	.....
Lebanon, South	.....	3,152 09	3,502 33	3,953 44	10,607 86	768 33	197 16	356 00	5 20	.....
Lebanon, West	.....	797 01	1,328 36	846 82	2,072 19	6 05	46 75	.....	.....	.....
Londonberry	.....	1,948 34	2,338 01	4,724 40	9,010 75	1,475 99	219 89	690 50	.....	.....
Millcreek	.....	5,662 15	2,831 08	4,027 99	12,521 22	958 08	345 10	601 50	.....	.....
Swatara	.....	1,904 43	2,619 20	1,888 37	6,412 00	220 75	186 25	51 00	2 04	.....
Union	.....	1,583 13	2,533 01	2,271 90	6,388 04	453 97	236 80	388 25	.....	243 00
Lebanon—1st ward	.....			2,762 80		533 84	270 64	664 50		.....
Do. 2d ward	.....			5,694 01		942 70	188 02	2,190 75		866 99
Do. 3d ward	.....			5,249 20		376 62	141 78	1,863 25		1,189 22
Do. 4th ward	.....	5,710 00	24,954 71	12,649 05	67,638 38	765 94	159 91	7,379 50	568 85	799 80
Do. 5th ward	.....			6,489 02		165 04	359 38	2,728 25		902 10
Do. 6th ward	.....			4,129 59		231 11	235 22	1,864 00		40 30
Total	.....	$48,860 08	$81,056 92	$97,327 18	$227,244 18	$15,157 96	$4,993 38	$23,583 20	$697 12	$6,569 30

No special tax collected for the support of the poor, but $12,200.00 was appropriated from the general fund.
Amount appropriated by the commissioners for repairing county bridges, $681.25.

LEHIGH COUNTY.

Names of Assessment Districts.	First Division, Showing the amount of taxes collected in the county *for all* purposes.					Second Division, Showing a specific return of taxes *on* the subjects named.				
	No. 1. Amount of taxes collected for the support of the poor.	No. 2. Amount of taxes collected for the construction and repairs of streets, roads and bridges.	No. 3. Amount of taxes collected for schools and school purposes, not including any appropriation received from the state.	No. 4. Amount of taxes collected for any purpose not embraced in columns 1, 2 and 3, whether the same be state, county or local taxes.	No. 5. Total amount of taxes collected for all purposes as set forth in the four preceding columns.	No. 6. Amount of taxes collected on personal property.	No. 7. Amount of taxes collected on occupations.	No. 8. Amount of taxes collected on licenses of all kinds, including wholesale and retail liquor licenses.	No. 9. Amount of taxes collected on the real estate of railroad corporations.	No. 10. Amount of taxes collected on the real estate of corporations other than railroads, including limited partnerships.
City of Allentown,	.....	.....	$87,102 27	$154,823 03	$241,925 30	$8,784 34	$11,545 34	$43,987 18	$997 76	$9.968 63
Catasauqua borough,	.....	.....	11,474 11	13.531 14	25,005 25	963 22	1,780 57	2,752 50	.....	5,517 38
Emaus borough,	.....	.....	1,222 70	2,499 46	3,722 16	377 43	293 90	738 00	.....	.....
Slatington borough,	.....	.....	6,283 97	7,544 64	13,828 61	548 70	1,821 17	2,326 00	.....	.....
West Bethlehem,	.....	.....	7,066 60	7,681 57	14,748 17	360 17	1,657 00	930 50	.....	.....
Macungie borough,	.....	.....	870 00	2,233 76	3,103 76	491 03	218 40	646 50	.....	.....
Coopersburg borough,	.....	$635 43	547 79	2.426 54	3,609 76	634 99	151 70	608 00	.....	.....
Coplay borough,	.....	.....	2,249 98	2,180 78	4,430 76	101 58	394 40	338 00	.....	.....
Lowhill township,	.....	912 00	1,159 63	1,442 89	3,514 52	263 33	97 77	421 00	.....	.....
Lynn township,	.....	2,564 27	4,123 95	4,611 31	11,299 53	1,013 10	389 55	742 00	.....	63 40
Heidelberg township,	.....	1,586 54	1,618 00	2,302 23	5,506 77	556 92	166 18	369 00	.....	14 98
Weisenburg township,	.....	1,238 53	2,471 12	2 400 97	6,110 62	494 11	152 00	431 00	.....	.....
Washington township,	.....	3,561 45	3,119 20	3,165 06	9,845 71	729 24	596 75	561 00	10 08	186 18
Hanover township.	.....	2,859 83	5,563 18	3,602 32	12,025 33	829 01	880 82	334 00	.....	506 28
Upper Macungie township,	.....	1,413 31	2.826 62	4,334 24	8.574 17	417 57	306 07	785 00	.....	.....
Lower Macungie township,	.....	2,384 06	4,467 43	6,668 79	13,520 28	1,038 62	488 66	892 50	.....	412 27
Upper Milford township,	.....	3,537 98	3,596 13	3,489 65	10,623 76	842 16	383 00	448 50	4 58	187 75
Lower Milford township,	.....	2,361 17	1,941 26	3,055 96	7,358 39	748 64	142 60	295 00	.....	.....
Whitehall township,	.....	4,047 99	6,769 50	6,839 54	17,657 03	899 75	1.990 19	1,000 00	.....	3.560 25
North Whitehall township,	.....	2,647 52	5,191 07	4,939 35	12,777 94	565 75	1,025 13	1,222 00	.....	1,480 00
South Whitehall township,	.....	1,751 05	2,638 42	5,347 02	9,736 49	832 59	290 08	394 00	.....	105 65
Upper Saucon township,	.....	1,712 50	3,914 57	5,641 78	11,268 85	427 07	1,255 82	671 00	.....	245 28
Salisburg township.	.....	4,476 24	7,219 07	6,312 19	18,007 50	412 98	1,790 55	758 00	.....	658 80
Total,	.....	$37,689 87	$173,436 57	$257,074 22	$468,200 66	$22,332 30	$27,817 65	$61,650 68	$1,012 42	$22,706 85

Amount appropriated by the county for the support of the poor and insane, $23,314.00.

LYCOMING COUNTY.

Names of Assessment Districts.	First Division. Showing the amount of taxes collected in the county *for all* purposes.					Second Division. Showing a specific return of taxes *on* the subjects named.				
	No. 1.	No. 2.	No. 3.	No. 4.	No. 5.	No. 6.	No. 7.	No. 8.	No. 9.	No. 10.
	Amount of taxes collected for the support of the poor.	Amount of taxes collected for the construction and repairs of streets, roads and bridges.	Amount of taxes collected for schools and school purposes, not including any appropriation received from the state.	Amount of taxes collected for any purpose not embraced in columns 1, 2 and 3, whether the same be state, county or local taxes.	Total amount of taxes collected for all purposes as set forth in the four preceding columns.	Amount of taxes collected on personal property.	Amount of taxes collected on occupations.	Amount of taxes collected on licenses of all kinds, including wholesale and retail liquor licenses.	Amount of taxes collected on the real estate of railroad corporations.	Amount of taxes collected on the real estate of corporations other than railroads, including limited partnerships.
Anthony,	.....	$628 94	$1,034 78	$574 29	$2,238 01	$42 74	$9 38	.....	.....	.....
Armstrong,	.....	1,008 88	770 82	568 35	2,348 05	86 91	17 15	.....	.....	.....
Bastress,	.....	223 09	146 32	154 21	523 62	13 82	6 32	.....	.....	.....
Brady,	$383 12	384 08	574 69	503 40	1,845 29	22 87	17 63	.....	.....	.....
Brown,	.....	.....	.....	373 28	373 28	38 61	71 27	.....	.....	.....
Cascade,	250 00	1,325 99	1,297 72	296 68	3,170 39	15 21	17 38	.....	.....	.....
Clinton,	354 95	1,242 98	1,654 98	2,030 96	5,283 87	281 65	93 15	.....	.....	.....
Cogan House,	407 11	1,528 47	1,650 35	789 59	4,375 52	12 55	51 38	.....	.....	.....
Cummings,	232 22	696 67	464 45	246 58	1,639 92	11 00	32 50	.....	.....	.....
DuBoistown,	396 61	1,058 72	1,360 80	665 95	3,482 08	12 17	68 85	.....	.....	.....
Eldred,	352 88	968 91	1,021 13	1,058 59	3,401 51	178 51	29 25	.....	.....	.....
Fairfield,	.....	.....	.....	1,412 81	1,412 81	117 71	13 38	.....	.....	.....
Franklin,	.....	1,091 88	979 53	760 31	2,831 72	66 76	50 13	.....	.....	.....
Gamble,	112 10	1,186 77	861 91	606 22	2,767 00	99 40	27 70	.....	.....	.....
Hepburn,	203 41	782 27	1,459 55	1,322 68	3,767 91	277 85	42 32	.....	.....	.....
Hughesville,	499 61	3,358 55	5,018 56	1,626 44	10,503 16	122 13	150 40	.....	.....	.....
Jackson,	630 63	1,555 50	1,308 25	633 47	4,127 85	43 52	12 22	.....	.....	.....
Jersey Shore borough,	547 99	5,436 12	5,085 37	3,828 62	14,898 10	787 85	305 65	.....	.....	.....
Jordan,	.....	.....	.....	405 29	405 29	8 55	24 70	.....	.....	.....
Lewis,	1,679 60	2,086 36	1,602 58	1,102 39	6,470 93	65 72	99 25	.....	.....	.....
Limestone,	487 10	1,619 81	4,156 04	2,453 75	8,716 70	129 90	54 52	.....	.....	.....
Loyalsock,	1,015 20	2,129 85	3,546 53	3,646 63	10,338 21	177 35	213 75	.....	.....	.....
Lycoming,	405 87	871 25	1,419 21	743 89	3,440 22	64 89	23 52	.....	.....	.....

LYCOMING COUNTY—CONTINUED.

Names of Assessment Districts.	First Division, Showing the amount of taxes collected in the county *for all* purposes.					Second Division, Showing a specific return of taxes *on* the subjects named.				
	No. 1.	No. 2.	No. 3.	No. 4.	No. 5.	No. 6.	No. 7.	No. 8.	No. 9.	No. 10.
	Amount of taxes collected for the support of the poor.	Amount of taxes collected for the construction and repairs of streets, roads and bridges.	Amount of taxes collected for school and school purposes, not including any appropriation received from the state.	Amount of taxes collected for any purpose not embraced in columns 1, 2 and 3, whether the same be state, county or local taxes.	Total amount of taxes collected for all purposes as set forth in the four preceding columns.	Amount of taxes collected on personal property.	Amount of taxes collected on occupations.	Amount of taxes collected on licenses of all kinds, including wholesale and retail liquor licenses.	Amount of taxes collected on the real estate of railroad corporations.	Amount of taxes collected on the real estate of corporations other than railroads, including limited partnerships.
McHenry,	$80 00	$345 69	$426 33	$311 06	$1,163 08	$12 39	$60 32	.....	.....	.....
McIntire,	.....	.....	.....	810 51	810 51	19 68	118 25	.....	.....	.....
McNett,	.....	.....	.....	345 06	345 06	5 72	16 25	.....	.....	.....
Mifflin,	300 00	921 94	1,082 00	495 26	2,799 20	27 68	17 78	.....	.....	.....
Mill Creek,	216 10	405 89	616 46	506 39	1,744 84	54 15	13 02	.....	.....	.....
Montoursville borough,	.....	1.276 80	1,675 96	2.808 74	5,761 50	428 39	164 37	.....	.....	.....
Montgomery,	.....	361 70	505 82	1,033 83	1,901 35	160 15	126 50	.....	.....	.....
Moreland,	353 64	844 13	1,236 49	751 21	3,185 47	43 18	10 50	.....	.....	.....
Muncy borough,	446 00	1,777 16	4.326 04	2,846 22	9,395 42	456 79	187 25	.....	.....	.....
Muncy Creek,	1,180 74	3,249 06	2,719 87	3,050 27	10,199 94	120 50	129 60	.....	.....	.....
Muncy township,	671 07	686 55	1,138 23	1,995 42	4,491 27	73 61	42 02	.....	.....	.....
Nippenose,	519 19	1,011 27	1,171 33	1,265 90	3,967 69	137 82	55 00	.....	.....	.....
Old Lycoming,	305 64	964 09	585 18	870 06	2,724 97	69 89	38 37	.....	.....	.....
Penn,	140 07	1,196 22	1,421 96	774 25	3,532 50	67 69	24 48	.....	.....	.....
Piatt,	259 70	714 89	1,379 42	691 26	3,045 27	44 13	13 87	.....	.....	.....
Picture Rocks borough,	.....	355 06	872 40	565 32	1,792 78	77 66	69 75	.....	.....	.....
Pine,	.....	1,900 16	3,050 05	672 70	5.622 91	40 24	59 00	.....	.....	.....
Plunkett's Creek,	515 23	1,666 49	1,603 30	585 50	4,370 52	16 74	61 75	.....	.....	.....
Porter,	441 21	451 79	514 57	1,129 38	2,536 95	118 02	99 85	.....	.....	.....
Salladasburg borough,	223 98	223 98	538 32	247 27	1,233 55	23 00	44 00	.....	.....	.....
South Williamsport,	611 64	3,362 59	6.230 32	2,115 62	12,320 17	77 10	269 02	.....	.....	.....
Shrewsbury,	213 26	1,140 07	750 01	468 96	2,572 30	15 36	30 75	.....	.....	.....
Susquehanna,	253 45	316 20	321 25	639 31	1,530 21	9 97	22 08	.....	.....	.....

Upper Fairfield,	246 63	904 47	1,040 28	1,093 38	3,284 76	179 09	32 05	.....	.....	.....
Washington,	399 60	1,202 57	1,583 34	2,126 53	5,312 04	97 74	53 87	.....	.....	.....
Watson,	264 04	445 50	487 17	271 74	1,468 45	5 89	6 13	.....	.....	.....
Wolf,	396 15	1,182 79	1,253 11	1,671 44	4,503 49	78 95	22 50	.....	.....	.....
Woodward,	220 06	987 16	1,609 98	1,176 38	3,993 58	76 94	37 87	.....	.....	.....
Williamsport,	18,828 34	14,806 94	75,280 75	49,811 66	158,727 69	4,986 25	3,593 94	.....	.....	.....
Total,	$35,044 14	$71,886 25	$148,883 51	$106,935 01	$362,698 91	$10,202 39	$6,851 94	$43,635 60	.....	.....

MERCER COUNTY.

Names of Assessment Districts.	First Division. Showing the amount of taxes collected in the county *for all* purposes.					Second Division. Showing a specific return of taxes *on* the subjects named.				
	No. 1. Amount of taxes collected for the support of the poor.	No. 2. Amount of taxes collected for the construction and repairs of streets, roads and bridges.	No. 3. Amount of taxes collected for schools and school purposes, not including any appropriation received from the state.	No. 4. Amount of taxes collected for any purpose not embraced in columns 1, 2 and 3, whether the same be state, county or local taxes.	No. 5. Total amount of taxes collected for all purposes as set forth in the four preceding columns.	No. 6. Amount of taxes collected on personal property.	No. 7. Amount of taxes collected on occupations.	No. 8. Amount of taxes collected on licenses of all kinds, including wholesale and retail liquor licenses.	No. 9. Amount of taxes collected on the real estate of railroad corporations.	No. 10. Amount of taxes collected on the real estate of corporations other than railroads, including limited partnerships.
Bethel borough,	.....	$60 58	$144 65	$125 20	$330 43	$12 80	$9 45	$7 00	.....	.....
Clarksville borough,	.....	224 29	241 85	264 10	730 24	26 46	60 75	24 00	.....	.....
Coolspring township,	.....	2,230 58	1,076 24	2,073 99	5,380 81	201 25	12 15	7 00	.....	.....
Deer Creek township,	.....	763 43	583 81	868 47	2,215 71	108 15	1 00	.....	.....	.....
Delaware township,	.....	2,512 00	1,718 47	3,563 86	7,794 33	414 75	81 50	21 00	.....	.....
East Lackawannock township,	.....	1,264 51	1,105 94	1,729 18	4,099 63	154 60	23 60	17 00	.....	.....
Fairview township,	.....	2,301 72	812 36	1,795 08	4,909 16	153 90	10 40	7 00	.....	.....
Findley township,	.....	1,981 80	2,106 06	2,548 46	6,636 32	248 10	113 40	14 00	.....	.....
French Creek township,	.....	3,690 05	1,512 86	1,464 82	6,667 73	302 65	5 60	17 00	.....	.....
Fredonia borough,	.....	386 56	350 13	433 21	1,169 90	28 10	60 80	41 00	$3 50	.....
Grove City borough,	.....	1,621 28	1,868 10	1,134 87	4,624 25	105 80	427 55	293 00	.....	$45 15
Greenville borough,	.....	6,252 90	8,919 39	5,302 27	20,474 56	213 75	1,213 60	2,435 00	35 00	562 80
Green township,	.....	1,080 73	760 16	2,101 45	3,942 34	117 10	19 50	.....	.....	.....

MERCER COUNTY—CONTINUED.

Names of Assessment Districts.	First Division. Showing the amount of taxes collected in the county *for all* purposes.					Second Division. Showing a specific return of taxes *on* the subjects named.				
	No. 1. Amount of taxes collected for the support of the poor.	No. 2. Amount of taxes collected for the construction and repairs of streets, roads and bridges.	No. 3. Amount of taxes collected for schools and school purposes, not including any appropriation received from the state.	No. 4. Amount of taxes collected for any purpose not embraced in columns 1, 2 and 3, whether the same be state, county or local taxes.	No. 5. Total amount of taxes collected for all purposes as set forth in the four preceding columns.	No. 6. Amount of taxes collected on personal property.	No. 7. Amount of taxes collected on occupations.	No. 8. Amount of taxes collected on licenses of all kinds, including wholesale and retail liquor licenses.	No. 9. Amount of taxes collected on the real estate of railroad corporations.	No. 10. Amount of taxes collected on the real estate of corporations other than railroads, including limited partnerships.
Hempfield township,	.....	$1,131 90	$1,360 00	$1,854 24	$4,346 14	$157 80	$35 20	.....	.....	.....
Hickory township,	.....	5,196 70	3,622 50	5,067 76	13,886 96	356 40	249 60	$20 00	$10 50	.....
Jefferson township,	.....	5,166 30	1,743 60	2,405 21	9,315 11	279 90	55 00	7 00	.....	.....
Jackson township,	.....	1,676 85	1,558 42	1,958 84	5,194 11	162 10	66 80	.....	.....	$35 00
Jackson Center borough,	.....	315 00	225 93	463 66	1,004 59	55 60	45 00	28 00	.....	.....
Jamestown borough,	.....	604 00	1,621 88	935 05	3,160 93	101 55	305 90	113 00	.....	27 00
Lackawannock township,	.....	1,211 76	1,211 76	1,894 65	4 318 17	212 68	37 50	20 00	.....	.....
Lake township,	.....	1,705 29	999 28	1,303 63	4,008 20	169 35	46 50	.....	.....	.....
Liberty township,	.....	1,496 43	1,132 12	1,205 10	3,833 65	101 50	26 10	10 00	.....	.....
Mill Creek township,	.....	2,650 29	929 90	1,242 02	4,822 21	150 40	14 00	.....	.....	.....
Mercer borough,	.....	5,319 33	5,319 33	3,770 48	14,409 14	221 75	746 03	355 00	.....	42 00
New Lebanon borough,	.....	185 44	270 88	328 96	785 28	26 55	31 60	14 00	.....	.....
New Vernon township,	.....	1,665 47	761 35	1,133 24	3,560 06	158 60	18 00	14 00	.....	.....
Otter Creek township,	.....	1,495 84	505 57	1,152 64	3,154 05	136 75	10 50	7 00	.....	.....
Perry township,	.....	1,808 92	958 09	1,791 34	4,558 35	117 70	39 88	60 00	.....	.....
Pine township,	.....	3,660 66	2,310 84	2,425 21	8,396 71	274 80	139 63	.....	.....	.....
Pymatuning township,	.....	2,823 47	1,063 02	4,763 56	8,650 05	288 50	62 53	52 00	.....	.....
Sharon borough,	.....	21,482 69	19,334 42	8,249 35	49,066 46	6,159 00	2,298 15	5,236 50	105 00	5,631 10
Sharpsville borough,	.....	3,434 50	1,149 08	1,958 50	6,542 08	2,402 62	704 13	954 00	91 50	4,251 70
Sheakleyville borough,	.....	156 40	397 25	154 76	708 41	20 34	40 50	38 00	.....	.....
Stoneboro borough,	.....	1,062 40	1,480 84	1,032 92	3,576 16	98 90	309 75	447 00	.....	65 00
Sandy Lake borough,	.....	907 42	1,722 70	902 45	3,532 57	162 60	101 25	125 00	.....	.....
Sandy Lake township,	.....	2,523 29	1,514 75	1,990 77	6,028 81	253 07	38 50	.....	.....	.....
Sandy Creek township,	.....	1,235 66	614 75	1,230 59	3,081 00	160 11	27 50	.....	.....	.....
Salem township,	.....	1,058 96	783 58	1,030 58	2,873 12	182 10	4 40	.....	.....	.....
Springfield township,	.....	1,551 95	1,671 04	2,592 08	5,815 07	280 04	43 20	45 00	.....	.....

Shenango township	.....	2,105 70	2,989 70	2,877 04	7,972 44	293 38	45 50	.....	.....	.....
Sugar Grove township	.....	752 49	752 49	1,177 42	2,682 40	65 62	20 30	14 00	10 50	.....
West Salem township	.....	2,584 38	1,971 87	4,262 02	8,828 27	280 02	90 30	.....	35 00	441 00
Wilmington township	.....	936 41	925 00	1,221 84	3,083 25	103 23	20 40	.....	.....	.....
Wolf Creek township	.....	1,194 54	552 77	1,306 88	2,964 19	109 37	18 75	14 00	.....	.....
Worth township	.....	1,562 03	2,257 62	2,007 96	5,827 61	213 49	29 50	.....	.....	.....
West Middlesex borough	.....	2,248 22	2,358 93	1,088 09	5,685 24	142 49	362 25	131 50	25 80	858 00
Wheatland borough	.....	1,132 63	1,132 63	1,680 09	3,945 35	45 29	179 38	10 00	.....	1,373 75
Bell, independent school district	.....	.....	114 65	.....	114 65	.....	.....	.....	.....	.....
Total	.....	$108,323 75	$88,518 56	$91,863 89	$288,706 20	$16,031 01	$8,293 83	$10,598 00	$316 80	$13,332 50

County paid for poor. $24,138.90.

MIFFLIN COUNTY.

Names of Assessment Districts.	First Division, Showing the amount of taxes collected in the county *for all* purposes.					Second Division. Showing a specific return of taxes *on* the subjects named.				
	No. 1	No. 2.	No. 3.	No. 4.	No. 5.	No. 6.	No. 7.	No. 8.	No. 9.	No. 10.
	Amount of taxes collected for the support of the poor.	Amount of taxes collected for the construction and repairs of streets, roads and bridges.	Amount of taxes collected for schools and school purposes, not including any appropriation received from the state.	Amount of taxes collected for any purpose not embraced in columns 1, 2 and 3, whether the same be state, county or local taxes.	Total amount of taxes collected for all purposes as set forth in the four preceding columns.	Amount of taxes collected on personal property.	Amount of taxes collected on occupations.	Amount of taxes collected on licenses of all kinds, including wholesale and retail liquor licenses.	Amount of taxes collected on the real estate of railroad corporations.	Amount of taxes collected on the real estate of corporations other than railroads, including limited partnerships.
Armagh township	.....	$3,972 24	$2,499 30	$4,006 02	$10,477 56	$460 00	$876 77	$57 00	.....	.....
Bratton township	.....	920 39	927 01	1,531 64	3,379 04	173 23	436 28	57 00	$36 41	.....
Brown township	.....	1,461 18	2,157 91	3,538 86	7,157 95	187 98	550 36	57 00	5 41	.....
Decatur township	.....	1,471 24	1,444 79	1,634 72	4,550 75	314 09	564 12	.....	5 00	.....
Derry township	.....	2,272 25	2,517 87	4,510 19	9,300 31	302 21	1,555 15	.....	.....	$1,306 54

MIFFLIN COUNTY—CONTINUED.

Names of Assessment Districts.	First Division. Showing the amount of taxes collected in the county *for all* purposes.					Second Division. Showing a specific return of taxes *on* the subjects named.				
	No. 1. Amount of taxes collected for the support of the poor.	No. 2. Amount of taxes collected for the construction and repairs of streets, roads and bridges.	No. 3. Amount of taxes collected for schools and school purposes, not including any appropriation received from the state.	No. 4. Amount of taxes collected for any purpose not embraced in columns 1, 2 and 3, whether the same be state, county or local taxes.	No. 5. Total amount of taxes collected for all purposes as set forth in the four preceding columns.	No. 6. Amount of taxes collected on personal property.	No. 7. Amount of taxes collected on occupations.	No. 8. Amount of taxes collected on licenses of all kinds, including wholesale and retail liquor licenses.	No. 9. Amount of taxes collected on the real estate of railroad corporations.	No. 10. Amount of taxes collected on the real estate of corporations other than railroads, including limited partnerships.
Granville township,	.....	$1,867 90	$2.577 93	$2,742 96	$7,188 79	$228 04	$620 55	$57 00	$151 85	.....
Lewistown borough,	.....	5,975 12	6,733 90	5,405 12	18,114 14	145 18	2,131 40	570 00	.....	.....
Menno township,	.....	1,445 93	1,474 84	2,457 67	5,378 44	279 35	461 65	.....	.....	.....
McVeytown borough,	.....	533 75	833 84	677 42	2,045 01	44 18	382 80	.....	.....	.....
Newton Hamilton borough,	.....	152 48	358 82	308 84	820 14	16 12	192 32	.....	6 18	.....
Oliver township,	.....	1,267 80	1,600 81	2,550 11	5,418 72	252 86	456 63	.....	.....	.....
Union township,	.....	1,661 25	1,683 62	3,404 28	6,749 15	322 38	551 65	.....	.....	.....
Wayne townsbip,	.....	1,676 96	2.560 67	2,485 04	6,722 67	232 30	483 12	.....	17 10	.....
Total,	.....	$24,678 49	$27,371 31	$35,252 87	$87,302 67	$2,957 92	$9.262 80	$798 00	$221 95	$1,306 54

Mifflin county does not collect a poor tax. The almshouse is supported by an appropriation from the county treasury. Amount of appropriation last year, $4,014.75.

MONROE COUNTY.

Names of Assessment Districts	First Division, Showing the amount of taxes collected in the county *for all* purposes.					Second Division, Showing a specific return of taxes *on* the subjects named.				
	No. 1. Amount of taxes collected for the support of the poor.	No. 2. Amount of taxes collected for the construction and repairs of streets, roads and bridges.	No. 3. Amount of taxes collected for schools and school purposes, not including any appropriation received from the state.	No. 4. Amount of taxes collected for any purpose not embraced in columns 1, 2, and 3, whether the same be state, county or local taxes.	No. 5. Total amount of taxes collected for all purposes as set forth in the four preceding columns.	No. 6. Amount of taxes collected on personal property.	No. 7. Amount of taxes collected on occupations.	No. 8. Amount of taxes collected on licenses of all kinds, including wholesale and retail liquor licenses.	No. 9. Amount of taxes collected on the real estate of railroad corporations.	No. 10. Amount of taxes collected on the real estate of corporations other than railroads, including limited partnership.
Barrett,	$256 59	$1,188 65	$1,307 51	$930 92	$3,683 67	$189 72	$356 04	$206 00	$22 75	.....
Chestnuthill,	473 83	1,184 58	1,303 04	2,170 39	5,131 84	287 35	378 58	465 00	.....	.....
Coolbaugh,	322 50	1,250 00	1,093 75	1,250 00	3,916 25	158 00	643 83	367 00	118 12	$639 37
Delaware Water Gap.*	.....	677 06	744 76	962 35	2,384 17	84 71	289 08	486 00	22 00	.....
East Stroudsburg,	814 76	3,666 46	2,444 28	3,259 58	10,185 08	102 16	1,273 75	1,118 50	56 25	577 31
Eldred,	239 88	599 70	599 70	1,008 92	2,448 20	148 59	173 25	185 00	.....	.....
Hamilton,	811 25	1,622 51	2,289 27	2,578 83	7,301 86	299 08	426 66	344 00	.....	.....
Jackson,	163 85	655 40	327 70	672 85	1,819 80	133 76	73 45	21 00	.....	.....
Middle Smithfield,	620 02	1,033 36	1,667 78	1,856 46	5,177 62	297 90	191 04	82 00	.....	.....
Paradise,*	.....	626 43	522 02	845 95	1,994 40	136 62	126 84	31 00	37 95	13 80
Pocono,	250 89	815 40	752 68	1,174 94	2,993 91	185 06	329 96	266 00	.....	.....
Polk,	340 30	1,361 19	935 82	1,457 35	4,094 66	243 89	346 14	273 00	.....	.....
Price,	131 18	262 36	218 64	192 78	804 96	58 91	93 60	.....	.....	.....
Ross.*	.....	461 64	230 82	717 49	1,409 95	74 50	84 15	181 00	.....	.....
Smithfield,	575 82	2,879 12	1,439 56	2,599 98	7,494 48	299 06	405 50	178 00	13 75	33 75
Stroud,	1,886 56	1,886 56	628 85	3,098 59	7,500 56	240 57	431 20	17 00	105 71	.....
Stroudsburg,	1,628 20	5,771 08	3,800 02	5,382 15	16,581 45	152 11	2,167 53	1,673 00	70 18	479 95
Tobyhanna,*	.....	691 71	461 14	482 53	1,635 38	134 75	196 70	174 00	.....	.....
Tunkhannock,	243 80	568 87	325 07	329 87	1,467 61	81 41	123 30	232 00	.....	.....
Total,	$8,759 43	$27,202 08	$21,092 41	$30,971 93	$88,025 85	$3,308 15	$8,110 60	$6,299 50	$446 71	$1,744 18

* No poor tax levied.

MONTGOMERY COUNTY.

Names of Assessment Districts.	First Division. Showing the amount of taxes collected by the county *for all* purposes.					Second Division. Showing a specific return of taxes *on* the subjects named.				
	No. 1. Amount of taxes collected for the support of the poor.	No. 2. Amount of taxes collected for the construction and repairs of streets, roads and bridges.	No. 3. Amount of taxes collected for schools and school purposes, not including any appropriation received from the state.	No. 4. Amount of taxes collected for any purpose not embraced in columns 1, 2 and 3, whether the same be state, county or local taxes.	No. 5. Total amount of taxes collected for all purposes as set forth in the four preceding columns.	No. 6. Amount of taxes collected on personal property.	No. 7. Amount of taxes collected on occupations.	No. 8. Amount of taxes collected on licenses of all kinds, including wholesale and retail liquor licenses.	No. 9. Amount of taxes collected on the real estate of railroad corporations.	No. 10. Amount of taxes collected on the real estate of corporations other than railroads, including limited partnerships.
Ambler	.....	$3,150 27	$4,178 20	$1,951 52	$9,279 99	$769 84	$637 70	$258 00	$78 30	$67 50
Bridgeport	.....	7,140 07	5,670 45	2,422 27	15,232 79	468 60	1,292 76	1,304 00	134 16	104 59
Conshohocken	.....	14,846 52	12,024 48	6,011 82	32,882 82	1,277 36	4,147 55	3,499 00	511 25	3,671 88
East Greenville	.....	481 94	953 88	886 88	2,322 70	457 82	210 00	268 00	.....	25 20
Green Lane	.....	204 29	595 26	280 91	1,080 46	101 13	96 60	533 50	.....	.....
Hatboro	.....	1,643 68	1,999 59	1,289 23	4,932 50	433 45	397 86	517 50	18 90	61 20
Jenkintown	.....	5,865 60	4,183 20	2,663 53	12,712 33	869 73	951 40	655 00	.....	216 00
Lansdale	.....	3,666 48	5,630 17	2,379 63	11,676 28	711 81	969 55	1,028 50	14 40	140 60
Norristown	.....	55,376 99	41,224 66	27,621 82	124,223 47	10,908 43	9,176 39	8,728 50	1,224 21	3,425 60
North Wales	.....	2,559 12	2,698 75	1,331 90	6,589 77	369 50	563 42	624 00	.....	62 50
Pennsburg	.....	662 02	1,412 20	833 40	2,907 62	372 91	233 67	521 50	.....	41 10
Pottstown	.....	29,800 62	31,089 74	14,100 69	74,991 05	4,761 59	6,915 84	4,917 00	307 30	11,356 02
Royersford	.....	5,141 80	4,879 71	2,039 91	12,061 42	609 33	1,219 80	706 00	21 75	904 80
Souderton	.....	932 55	688 83	1,233 21	2,854 59	653 15	266 87	462 00	6 75	13 50
West Conshohoeken	.....	3,688 85	4,676 50	1,797 41	10,162 76	392 07	789 64	715 00	72 80	3,368 95
Abington	.....	17,003 98	10,600 88	8,554 00	36,158 86	2,114 93	1,278 50	184 50	38 13	.....
Cheltenham	.....	13,014 08	17,109 34	9,146 20	39,269 62	2,275 33	1,840 15	579 00	59 00	.....
Douglass	.....	1,765 16	2,169 86	2,208 92	6,143 94	754 20	585 60	453 00	.....	115 20
Franconia	.....	2,006 32	2,132 13	3,719 15	7,857 60	1,517 95	723 41	748 50	2 05	.....
Frederick	.....	2,820 04	2,519 69	2,329 98	7,669 71	1,100 32	647 97	491 50	.....	.....
Hatfield	.....	2,218 07	2,641 02	3,015 26	7,874 35	1,099 95	654 10	508 00	6 00	72 00
Horsham	.....	1,896 51	1,811 61	3,517 06	7,225 18	859 27	448 42	113 00	.....	.....
Limerick	.....	4,456 35	4,003 56	3,476 70	11,936 61	1,125 02	800 12	433 00	20 85	262 50
Lower Gwynedd	.....	3,229 95	2,767 88	2,185 68	8,183 51	671 11	453 88	203 50	.....	.....
Lower Merion	.....	37,627 56	26,637 07	23,189 72	87,454 35	10,235 88	4,029 16	954 50	948 42	1,462 27
Lower Pottsgrove	.....	1,841 36	984 36	773 06	3,598 78	368 82	257 85	260 00	8 00	20 00
Lower Providence	.....	4,138 00	3,022 66	2,657 81	9,818 47	742 08	598 44	213 00	.....	.....
Lower Salford	.....	1,750 05	2,347 71	3,743 52	7,841 28	1,716 42	659 06	344 50	.....	.....

Marlborough	.....	1,428 54	1,201 80	937 02	3,567 36	429 56	438 16	387 00	.....	16 17
Montgomery	.....	1,653 62	1,841 57	1,816 52	5,311 71	439 20	299 10	83 00	.....	.....
Moreland	.....	3,862 07	5,305 36	4,965 59	14,133 02	1,578 33	857 00	476 00	268 47	161 68
New Hanover	.....	2,446 72	4,205 18	2,260 32	8,912 22	1,049 05	564 40	452 00	.....	.....
Norriton	.....	3,620 90	1,561 64	2,939 74	8,122 28	782 07	506 60	199 00	41 88	139 80
Perkiomen	.....	961 99	2,638 82	2,279 81	5,880 62	1,056 39	401 72	452 50	.....	31 15
Plymouth	.....	3,473 52	2,479 47	2,662 93	8,615 92	579 14	730 00	472 00	214 57	47 42
Skippack	.....	3,807 03	2,711 85	3,009 32	9,528 20	471 55	480 84	207 50	.....	.....
Springfield	.....	5,919 28	2,875 18	4,034 74	12,829 20	883 88	625 55	335 00	47 60	1,100 40
Towamencin	.....	1,537 80	1,637 91	2,248 64	5,424 35	694 52	439 74	192 00	.....	.....
Upper Dublin	.....	3,283 02	3,656 82	4,434 16	11,374 00	990 94	610 72	281 00	68 94	382 95
Upper Gwynedd	.....	3,138 25	1,970 63	2,297 50	7,406 38	746 01	572 93	203 50	6 12	14 95
Upper Hanover	.....	3,650 29	3,208 50	3,163 27	10,022 06	1,469 77	735 25	319 00	.....	51 48
Upper Merion	.....	10,332 94	5,549 32	4,341 84	20,224 10	998 34	1,335 26	451 00	1,362 56	1,248 58
Upper Pottsgrove	.....	1,646 33	2,361 73	787 59	4,795 65	318 30	457 11	110 59	.....	195 00
Upper Providence	.....	5,777 51	7,676 93	5,899 29	19,353 73	1,826 98	1,384 12	626 50	91 87	242 21
Upper Salford	.....	2,903 17	2,144 19	2,239 89	7,287 25	793 48	580 62	500 00	5 11	.....
Whitemarsh	.....	5,946 98	6,697 86	6,430 70	19,075 54	2,243 47	1,308 43	557 50	370 45	.....
Whitpain	.....	2,050 06	3,428 72	3,916 59	9,395 37	1,493 44	545 37	369 00	.....	.....
Worcester	.....	2,679 60	2,370 85	3,298 02	8,348 47	1,083 30	477 70	200 50	83	58 85
Total	.....	$299,047 85	$266,177 72	$199,324 67	$764,550 24	$67,665 72	$54,196 33	$37,098 00	$5,950 67	$29,082 05

Amount appropriated by the county for the support of the poor, $29,471.46.

Amount expended by the county for the repairs of bridges, $68,308.48.

MONTOUR COUNTY.

Names of Assessment Districts.	First Division, Showing the amount of taxes collected in the county *for all* purposes.					Second Division, Showing a specific return of taxes *on* the subjects named.				
	No. 1. Amount of taxes collected for the support of the poor.	No. 2. Amount of taxes collected for the construction and repairs of streets, roads and bridges.	No. 3. Amount of taxes collected for schools and school purposes, not including any appropriation received from the state.	No. 4. Amount of taxes collected for any purpose not embraced in columns 1, 2 and 3, whether the same be state, county or local taxes.	No. 5. Total amount of taxes collected for all purposes as set forth in the four preceding columns.	No. 6. Amount of taxes collected on personal property.	No. 7. Amount of taxes collected on occupations.	No. 8. Amount of taxes collected on licenses of all kinds, including wholesale and retail liquor licenses.	No. 9. Amount of taxes collected on the real estate of railroad corporations.	No. 10. Amount of taxes collected on the real estate of corporations other than railroads, including limited partnerships.
Anthony township	$432 40	$1,087 69	$1,302 98	$1,007 94	$3,831 01	$392 64	$265 90	$89 00	.....	.....
Cooper township	135 95	679 86	363 62	436 11	1,615 54	157 46	107 34	7 00	$4 20	.....
Danville—1st ward	2,104 20	768 16	5,005 72	10,505 93	18,384 01	937 83	1,005 09	2,594 50	14 10	$2,124 40
Do. 2d ward	1,011 05	768 16	2,491 78	3,288 40	7,559 39	119 31	546 11	199 00	65 80	3,076 01
Do. 3d ward	2,402 45	768 16	5,782 28	12,116 74	21,069 63	1,056 69	1,040 00	2,936 00	.....	6,157 00
Do. 4th ward	655 08	768 16	1,837 92	1,929 61	5,190 77	150 35	746 49	14 00	.....	169 20
Derry township	317 00	790 18	1,132 84	1,150 70	3,390 72	416 15	199 69	107 00	.....	.....
Liberty township	845 67	1,114 86	2,104 42	1,087 09	5,152 04	437 98	106 22	7 00	7 29	.....
Limestone township	679 27	921 88	971 18	1,507 28	4,079 61	265 47	306 53	21 00	.....	.....
Mahoning township	785 91	1,176 56	1,364 22	802 35	4,129 04	343 13	382 66	14 00	.....	149 01
Mayberry township.*	.....	592 28	317 46	298 43	1,208 17	94 18	47 20	.....	.....	.....
Valley township	640 10	1,439 66	1,058 25	1,140 13	4,278 14	357 95	179 77	157 00	.....	94 85
Washingtonville borough.*	.....	.....	163 39	502 68	666 07	78 53	31 23	328 00	.....	.....
West Hemlock township	229 08	372 00	443 95	255 53	1,300 56	117 35	104 88	.....	.....	.....
Total	$10,238 16	$11,247 61	$24,340 01	$36,028 92	$81,854 70	$4,925 02	$5,070 01	$6,473 50	$91 39	$11,770 47

* There was no poor tax levied.

Amount paid by county for bridges, $3,003.70.

NORTHAMPTON COUNTY.

Names of Assessment Districts.	First Division, Showing the amount of taxes collected in the county *for all* purposes.					Second Division, Showing a specific return of taxes *on* the subjects named.				
	No. 1. Amount of taxes collected for the support of the poor.	No. 2. Amount of taxes collected for the construction and repairs of streets, roads and bridges.	No. 3. Amount of taxes collected for schools and school purposes, not including any appropriation received from the state.	No. 4. Amount of taxes collected for any purpose not embraced in columns 1, 2 and 3, whether the same be state, county or local taxes.	No. 5. Total amount of taxes collected for all purposes as set forth in the four preceding columns.	No. 6. Amount of taxes collected on personal property.	No. 7. Amount of taxes collected on occupations.	No. 8. Amount of taxes collected on licenses of all kinds, including wholesale and retail liquor licenses.	No. 9. Amount of taxes collected on the real estate of railroad corporations.	No. 10. Amount of taxes collected on the real estate of corporations other than railroads, including limited partnerships.
Allen township	.....	$1,240 84	$3,784 49	$3,838 52	$8,863 85	$597 55	$1,182 23	$850 00	$136 00	$269 62
Bangor borough	.....	3,751 21	5,560 00	2,581 85	11,893 06	346 33	1,662 26	1,150 00	.....	1,740 18
Bath borough	.....	569 33	1,289 19	1,300 78	3,159 30	327 12	383 83	450 00	.....	15 80
Bethlehem borough	.....	9,840 58	20,966 47	12,841 33	43,648 38	3,449 96	3,698 73	3,600 00	5 55	589 96
Bethlehem township	.....	2,968 66	2,472 61	5,597 19	11,038 46	969 90	761 40	300 00	.....	46 51
Bushkill township	.....	2,115 10	2,500 88	2,129 43	6,745 41	431 18	477 72	300 00	.....	.....
Chapman borough	.....	.....	877 88	573 80	1,451 68	125 58	157 74	150 00	.....	941 11
Easton city	.....	18,100 00	53,200 83	30,371 33	101,672 16	7,766 44	11,342 17	21,900 00	2,915 20	2,100 23
East Allen township	.....	1,047 21	1,810 17	3,094 06	5,951 44	430 01	272 15	75 00	.....	.....
East Bangor borough	.....	449 00	1,698 00	863 20	3,010 20	114 15	391 82	150 00	.....	798 00
Forks township	.....	1,876 84	1,078 50	3,169 25	6,124 59	365 92	373 44	400 00	.....	61 18
Freemansburg borough	.....	286 29	608 23	627 17	1,521 69	101 96	169 99	600 00	.....	32 05
Glendon borough	.....	4,310 00	3,099 06	2,115 90	9,524 96	70 42	403 50	450 00	7 37	7,295 06
Hellertown borough	.....	845 55	1,065 44	1,229 19	3,140 18	327 81	402 70	950 00	.....	19 09
Hanover township	.....	498 05	814 66	1,571 00	2,883 71	326 40	96 02	150 00	.....	.....
Lehigh township	.....	4,943 54	4,824 17	4,027 21	13,794 92	943 21	1,557 71	825 00	.....	299 83
Lower Mt. Bethel township	.....	2,557 32	1,982 10	3,692 67	8,232 09	675 65	364 38	150 00	.....	.....
Lower Nazareth township	.....	856 85	1,626 02	3,282 10	5,764 97	519 09	253 11	225 00	.....	.....
Lower Saucon township	.....	5,951 07	8,929 06	8,322 70	23,202 83	1,905 94	1,404 55	600 00	5 28	3,471 99
Moore township	.....	3,265 48	2,556 33	3,581 92	9,403 73	789 55	820 68	550 00	42	283 93
Nazareth borough	.....	2,285 63	2,371 66	2,540 24	7,197 53	973 50	702 30	750 00	4 24	.....
Palmer township	.....	2,432 30	2,965 34	4,801 44	10,199 08	831 08	837 79	675 00	.....	298 65
Pen Argyl borough	.....	1,295 49	3,163 19	1,540 10	5,998 78	205 79	1,177 99	750 00	67 80	967 42
Plainfield township	.....	4,402 24	3,349 45	3,778 66	11,530 35	748 82	969 48	625 00	.....	951 56
Portland borough	.....	594 65	2,416 30	689 87	3,700 82	88 35	344 31	400 00	25 44	.....
South Bethlehem borough	.....	16,907 58	21,543 01	13,707 08	52,157 67	1,877 67	6,117 75	8,250 00	496 80	20,471 82
South Easton borough	.....	11,971 33	13,423 69	5,887 93	31,282 95	521 52	3,697 88	3,250 00	2,693 60	2,557 44

NORTHAMPTON COUNTY—CONTINUED.

Names of Assessment Districts.	First Division. Showing the amount of taxes collected in the county *for all* purposes.					Second Division. Showing a specific return of taxes *on* the subjects named.				
	No. 1. Amount of taxes collected for the support of the poor.*	No. 2. Amount of taxes collected for the construction and repairs of streets, roads and bridges.	No. 3. Amount of taxes collected for schools and school purposes, not including any appropriation received from the state.	No. 4. Amount of taxes collected for any purpose not embraced in columns 1, 2 and 3, whether the same be state, county or local taxes.	No. 5. Total amount of taxes collected for all purposes as set forth in the four preceding columns.	No. 6. Amount of taxes collected on personal property.	No. 7. Amount of taxes collected on occupations.	No. 8. Amount of taxes collected on licenses of all kinds, including wholesale and retail liquor licenses.	No. 9. Amount of taxes collected on the real estate of railroad corporations.	No. 10. Amount of taxes collected on the real estate of corporations other than railroads, including limited partnerships.
Upper Mt. Bethel township,	.....	$2,643 49	$5,761 85	$4,869 52	$13,274 86	$1,007 57	$895 61	$300 00	$17 79	$178 82
Upper Nazareth township,	.....	868 58	1,429 78	1,692 98	3,991 34	312 83	151 73	350 00	.....	.....
Washington township,	.....	2,500 00	3,775 43	2,937 92	9,213 35	542 20	958 57	225 00	.....	718 39
Williams township,	.....	4,228 72	3,909 84	3,339 28	11,477 84	741 09	725 31	225 00	.....	441 28
Mercantile license and tax on loans appropriated by county,	.....	.....	.....	.....	.....	.....	.....	9,480 00	.....	.....
Total,	.....	$115,602 93	$184,853 63	$140,595 62	$441,052 18	$28,434 59	$42,754 79	$59,105 00	$6,375 49	$44,549 92

* Amount appropriated by the county for the support of the poor, $18,000.00.

NORTHUMBERLAND COUNTY.

Names of Assessment Districts.	First Division, Showing the amount of taxes collected in the county *for all* purposes.					Second Division, Showing a specific return of taxes *on* the subjects named.				
	No. 1. Amount of taxes collected for the support of the poor.	No. 2. Amount of taxes collected for the construction and repairs of streets, roads and bridges.	No. 3. Amount of taxes collected for schools and school purposes, not including any appropriation received from the state.	No. 4. Amount of taxes collected for any purpose not embraced in columns 1, 2 and 3, whether the same be state, county or local taxes.	No. 5. Total amount of taxes collected for all purposes as set forth in the four preceding columns.	No. 6. Amount of taxes collected on personal property.	No. 7. Amount of taxes collected on occupations.	No. 8. Amount of taxes collected on licenses of all kinds, including wholesale and retail liquor licenses.	No. 9. Amount of taxes collected on the real estate of railroad corporations.	No. 10. Amount of taxes collected on the real estate of corporations other than railroads, including limited partnerships.
Augusta, Lower, township	.....	$937 22	$1,332 45	$918 08	$3,187 75	$335 41	$48 77	$9 00	.....	.....
Augusta, Upper, township	$852 89	5,599 86	1,222 93	1,264 49	8,940 17	422 25	47 97	.....	$5 00	.....
Cameron township *	1,505 54	1,883 38	1,504 32	1,358 27	6,251 51	367 70	100 60	159 00	.....	$3,363 27
Chillisquaque township	691 12	1,831 16	2,393 43	2,747 11	7,662 82	804 82	175 75	138 00	.....	.....
Coal township *	7,499 60	13,835 66	16,874 10	5,724 96	43,934 32	1,649 10	1,648 72	783 00	37 60	33,492 48
Delaware township	1,437 37	1,679 06	2,759 48	3,345 27	9,221 18	789 57	85 80	114 00	10 20	.....
Gearhart township	75 13	683 82	319 74	662 50	1,741 19	157 80	48 80	102 00	76	.....
Jackson township	269 67	1,097 50	1,193 34	1,649 67	4,210 18	609 10	102 00	372 00	47 87	.....
Jordan township	333 49	1,135 37	1,091 43	1,249 50	3,809 79	333 62	42 51	93 00	.....	.....
Lewis township	679 61	1,709 45	1,951 12	2,154 66	6,494 84	368 52	41 10	9 00	.....	.....
McEwensville borough	.....	136 12	303 03	312 39	751 54	114 11	24 70	27 00	.....	.....
Milton borough	5,909 03	12,201 56	10,105 06	8,027 50	36,243 15	2,205 97	1,938 75	2,087 00	58 50	1,647 60
Mt. Carmel township *	6,682 53	7,710 45	11,473 80	4,579 52	30,446 30	1,186 57	131 31	527 00	.....	26,709 98
Mt. Carmel borough	6,290 50	7,650 10	10,581 04	8,556 97	33,078 61	910 57	2,435 16	5,651 00	26 00	975 72
Mahanoy, Little, township	88 05	926 97	271 42	478 81	1,765 25	205 42	34 75	93 00	.....	87 74
Mahanoy, Upper, township	.....	1,244 80	1,168 83	1,117 80	3,531 43	314 37	44 62	177 00	.....	.....
Mahanoy, Lower, township	1,310 71	2,290 99	2,540 00	2,412 06	8,553 76	764 61	197 31	471 00	.....	.....
Northumberland borough	1,368 53	1,715 94	5,158 98	2,656 29	10,899 74	473 57	460 35	691 00	63 00	24 30
Point township	64 00	1,534 62	1,152 22	1,641 97	4,392 81	255 40	22 27	9 00	.....	.....
Rockefeller township	510 93	1,632 66	2,003 32	1,208 84	5,355 75	469 86	69 70	36 00	.....	.....
Rush township	781 31	1,378 41	781 31	1,318 94	4,259 97	516 66	51 18	27 00	.....	.....
Ralpho township	576 05	1,800 73	1,160 98	1,408 17	4,945 93	567 84	92 62	261 00	.....	.....
Riverside township	508 58	274 07	401 30	269 81	1,453 76	60 10	87 36	9 00	.....	.....
Shamokin township	545 72	1,905 45	1,520 07	1,305 40	5,276 64	451 81	87 75	120 00	.....	87 75
Shamokin borough	7,285 07	18,884 00	25,357 04	15,802 09	67,328 20	2,506 05	3,991 94	8,429 00	118 80	844 72
Sunbury, East, borough	1,430 45	1,467 63	2,803 48	1,729 63	7,431 19	856 01	471 25	114 00	55 20	.....
Sunbury borough	4,464 91	6,945 51	11,661 00	9,800 49	32,871 91	3,184 07	1,799 55	3,050 00	737 80	438 00

NORTHUMBERLAND COUNTY—CONTINUED.

Names of Assessment Districts.	First Division. Showing the amount of taxes collected in the county *for all* purposes.					Second Division. Showing a specific return of taxes *on* the subjects named.				
	No. 1. Amount of taxes collected for the support of the poor.	No. 2. Amount of taxes collected for the construction and repairs of streets, roads and bridges.	No. 3. Amount of taxes collected for schools and school purposes, not including any appropriation received from the state.	No. 4. Amount of taxes collected for any purpose not embraced in columns 1, 2 and 3, whether the same be state, county or local taxes.	No. 5. Total amount of taxes collected for all purposes as set forth in the four preceding columns.	No. 6. Amount of taxes collected on personal property.	No. 7. Amount of taxes collected on occupations.	No. 8. Amount of taxes collected on licenses of all kinds, including wholesale and retail liquor licenses.	No. 9. Amount of taxes collected on the real estate of railroad corporations.	No. 10. Amount of taxes collected on the real estate of corporations other than railroads, including limited partnerships.
Snydertown borough,	.....	$253 84	$236 30	$477 72	$967 86	$105 38	$24 00	$168 00	.....	.....
Turbut township,	$607 42	1,236 97	1,409 49	1,987 68	5,241 56	356 26	55 74	.....	.....	.....
Turbutville borough,	247 91	163 38	822 96	1,100 95	2,335 20	272 83	63 80	401 00	.....	.....
Watsontown borough,	1,132 55	1,172 26	4,083 94	2,713 06	9,101 81	550 90	371 17	931 50	$12 35	$28 88
Washington township,	375 09	874 77	340 06	1,054 50	2,644 42	295 91	33 32	168 00	.....	17 43
Zerbe township,*	2,393 16	1,898 70	1 771 15	2,431 36	8,494 37	174 60	216 12	529 00	50 38	5,071 92
Total,	$55,916 92	$105,692 41	$127,749 12	$93,466 46	$382,824 91	$22,636 76	$15,046 74	$25,755 50	$1,223 46	$72,789 79

*No. 10 principally on coal lands.

PERRY COUNTY.

Names of Assessment Districts.	First Division, Showing the amount of taxes collected in the county *for all* purposes.					Second Division, Showing a specific return of taxes *on* the subjects named.				
	No. 1. Amount of taxes collected for the support of the poor.	No. 2. Amount of taxes collected for the construction and repairs of streets, roads and bridges.	No. 3. Amount of taxes collected for schools and school purposes, not including any appropriation received from the state.	No. 4. Amount of taxes collected for any purpose not embraced in columns 1, 2 and 3, whether the same be state, county or local taxes.	No. 5. Total amount of taxes collected for all purposes as set forth in the four preceding columns.	No. 6. Amount of taxes collected on personal property.	No. 7. Amount of taxes collected on occupations.	No. 8. Amount of taxes collected on licenses of all kinds, including wholesale and retail liquor licenses.	No. 9. Amount of taxes collected on the real estate of railroad corporations.	No. 10. Amount of taxes collected on the real estate of corporations other than railroads, including limited partnerships.
Blain	.....	$65 00	$275 40	$375 10	$715 50	$294 39	$34 00	$211 53	.....	.....
Bloomfield	.....	713 47	679 20	910 80	2,303 47	1,100 00	222 45	601 50	.....	.....
Buffalo	.....	940 43	850 85	825 71	2,616 99	121 00	34 00	99 00	.....	.....
Carroll	.....	1,194 57	1,038 58	1,210 27	3,443 42	955 00	290 00	109 00	.....	.....
Centre	.....	1,338 82	1,205 17	1,609 22	4,153 21	100 00	100 00	7 75	.....	.....
Duncannon	.....	700 00	1,144 00	996 40	2,840 40	903 00	241 00	474 00	$57 20	.....
Greenwood	.....	1,462 20	929 84	1,746 30	4,138 34	306 00	76 00	21 00	.....	.....
Howe	.....	575 90	375 10	343 39	1,294 39	116 00	91 00	.....	.....	.....
Jackson	.....	850 00	775 00	1,222 39	2,847 39	178 00	26 48	.....	.....	.....
Juniata	.....	1,400 10	867 96	1,083 15	3,351 21	172 00	26 48	17 00	.....	.....
Landisburg	.....	110 00	203 24	288 95	602 19	182 00	69 00	51 00	.....	.....
Liverpool borough	.....	344 54	911 75	535 23	1,791 52	85 61	70 20	401 00	.....	.....
Liverpool township	.....	1,650 00	1,820 96	1,466 06	4,937 02	110 00	70 00	21 00	.....	.....
Madison	.....	1,521 26	906 65	1,642 47	4,070 38	235 00	50 00	44 00	.....	.....
Marysville	.....	600 23	1,345 00	845 89	2,791 12	89 00	194 80	537 00	182 87	.....
Miller	.....	376 12	515 55	435 09	1,326 76	403 59	60 00	.....	31 85	.....
Millerstown	.....	305 10	754 03	607 83	1,666 96	152 00	89 00	389 00	.....	.....
New Buffalo	.....	62 81	178 30	154 92	396 03	117 30	61 00	14 00	.....	.....
Newport	.....	1,612 17	2,021 48	1,117 04	4,750 69	745 55	253 25	511 00	74 80	$5 50
Oliver	.....	1,049 75	1,105 75	906 67	3,062 17	140 00	198 00	134 00	1 05	.....
Penn	.....	2,433 29	2,400 10	2,286 62	7,120 01	231 00	46 57	94 00	63 48	1,794 23
Rye	.....	1,710 71	575 75	824 27	3,110 73	112 00	56 50	24 00	.....	.....
Sandy Hill district	.....	1,040 20	549 97	1,291 58	2,881 75	116 34	154 00	17 00	.....	.....
Saville	.....	1,307 22	1,306 00	1,933 91	4,547 13	355 00	331 00	36 50	.....	.....
Spring	.....	1,580 71	950 28	2,340 99	4,871 98	966 16	100 00	55 00	.....	.....
Toboyne	.....	972 88	709 24	593 17	2,275 29	297 30	30 00	96 00	.....	.....
Tuscarora	.....	810 75	825 76	910 36	2,546 87	84 00	85 00	7 00	53 65	.....

PERRY COUNTY—CONTINUED.

Names of Assessment Districts.	First Division, Showing the amount of taxes collected in the county *for all* purposes.					Second Division, Showing a specific return of taxes *on* the subjects named.				
	No. 1. Amount of taxes collected for the support of the poor.	No. 2. Amount of taxes collected for the construction and repairs of streets, roads and bridges.	No. 3. Amount of taxes collected for schools and school purposes, not including any appropriation received from the state.	No. 4. Amount of taxes collected for any purpose not embraced in columns 1, 2 and 3, whether the same be state, county or local taxes.	No. 5. Total amount of taxes collected for all purposes, as set forth in the four preceding columns.	No. 6. Amount of taxes collected on personal property.	No. 7. Amount of taxes collected on occupations.	No. 8. Amount of taxes collected on licenses of all kinds, including wholesale and retail liquor licenses,	No. 9. Amount of taxes collected on the real estate of railroad corporations.	No. 10. Amount of taxes collected on the real estate of corporations other than railroads, including limited partnerships.
Tyrone,	.....	$900 00	$1,386 36	$1,854 72	$4,141 08	$400 13	$70 16	$110 00	.....	.....
Watts,	.....	628 08	362 00	560 05	1,550 13	330 24	97 00	.....	.....	.....
Wheatfield,	.....	812 93	873 28	856 62	2,542 83	1,000 00	36 47	14 00	$13 20	.....
Peddlers and hucksters,	.....	.....	.....	.....	.....	.....	.....	322 50	.....	.....
Total,	.....	$29,069 24	$27,842 55	$31,775 17	$88,686 96	$10,397 61	$3,263 36	$4,418 78	$478 10	$1,799 73

Amount appropriated by the county for the poor house, $7,755.50.

Amount paid by county for bridges, $6,710.07.

CITY AND COUNTY OF PHILADELPHIA.

	First Division. Showing the amount of taxes collected in the county *for all* purposes.					Second Division. Showing a specific return of taxes *on* the subjects named.				
	No. 1.	No. 2.	No. 3.	No. 4.	No. 5.	No. 6.	No. 7.	No. 8.	No. 9.	No. 10.
	Amount of taxes appropriated for the support of the poor (being the appropriation made by city councils to the department of the poor for the year 1892).	Amount of taxes appropriated for the construction and repairs of streets, roads and bridges (being the appropriation made by city councils to the bureau of highways for the year 1892).	Amount of taxes appropriated for schools and school purposes, not including any appropriation received from the state (being the appropriation made by city councils to the board of public education for the year 1892).*	Amount of taxes appropriated for any purpose not embraced in columns 1, 2 and 3, whether the same be state, county or local taxes.	Total amount of taxes appropriated for all purposes as set forth in the four preceding columns.	Amount of taxes collected on personal property (being the tax collected for city purposes on horses and state tax).	Amount of taxes collected on occupations.	Amount of taxes collected on licenses of all kinds, including wholesale and retail liquor licenses.	Amount of taxes collected on the real estate of railroad corporations.	Amount of taxes collected on the real estate of corporations other than railroads, including limited partnerships.
City and County of Philadelphia, .	$419,708 00	$886,124 00	$2,992,292 78	$17,530,129 08	$21,828,253 86	$1,196,515 43	Nothing.	$2,180,877 11	$378,263 97	. . . . .

*NOTE.—The appropriation received from the state is paid into the city treasury and forms part of the appropriation made by city councils to the board of public education for schools and school purposes.

PIKE COUNTY.

Names of Assessment Districts.	First Division, Showing the amount of taxes collected in the county *for all* purposes.					Second Division, Showing a specific return of taxes *on* the subjects named.				
	No. 1. Amount of taxes collected for the support of the poor.	No. 2. Amount of taxes collected for the construction and repairs of streets, roads and bridges.	No. 3. Amount of taxes collected for schools and school purposes, not including any appropriation received from the state.	No. 4. Amount of taxes collected for any purpose not embraced in columns 1, 2 and 3, whether the same be state, county or local taxes.	No. 5. Total amount of taxes collected for all purposes as set forth in the four preceding columns.	No. 6. Amount of taxes collected on personal property.	No. 7. Amount of taxes collected on occupations.	No. 8. Amount of taxes collected on licenses of all kinds, including wholesale and retail liquor licenses.	No. 9. Amount of taxes collected on the real estate of railroad corporations.	No. 10. Amount of taxes collected on the real estate of corporations other than railroads, including limited partnerships.
Blooming Grove	$320 70	$799 54	$799 54	$814 78	$2,734 56	$159 84	$161 43	.....	.....	$410 81
Delaware	234 08	1,053 65	702 29	1,487 35	3,477 37	271 75	250 80	$246 00	.....	.....
Dingman	354 38	1,417 50	855 94	920 94	3,548 76	275 84	273 32	.....	.....	25 00
Greene	347 55	1,853 58	1,737 73	1,207 67	5,146 53	490 26	524 61	21 00	.....	199 22
Lackawaxen	969 18	2,584 48	1,292 24	1,807 10	6,653 00	368 24	821 60	448 00	$50 35	823 25
Lehman	381 22	1,089 18	871 35	1,184 09	3,525 84	285 81	283 56	14 00	.....	.....
Milford borough	.....	1,064 12	1,064 12	2,392 26	4,520 50	414 39	316 47	994 00	.....	.....
Milford township	67 38	336 92	336 92	381 50	1,122 72	118 69	76 41	.....	.....	4 06
Palmyra	441 55	1,324 65	618 18	990 45	3,374 83	259 19	331 40	82 00	.....	7 40
Porter	159 15	397 89	79 58	397 89	1,034 51	28 08	28 52	.....	.....	17 40
Shohola	365 45	730 90	365 45	973 30	2,435 10	203 35	307 95	185 00	7 50	24 60
Westfall	154 20	771 00	2,552 08	1,989 81	5,467 09	220 45	577 47	344 00	.....	163 90
Total	$3,794 84	$13,423 41	$11,275 42	$14,547 14	$43,040 81	$3,095 89	$3,953 54	$2,334 00	$57 85	$1,675 64

Appropriated by county for construction and repair of bridges, $3,750.14.

POTTER COUNTY.

Names of Assessment Districts.	First Division. Showing the amount of taxes collected in the county *for all* purposes.					Second Division, Showing a specific return of taxes *on* the subjects named.				
	No. 1. Amount of taxes collected for the support of the poor.	No. 2. Amount of taxes collected for the construction and repairs of streets, roads and bridges.	No. 3. Amount of taxes collected for schools and school purposes, not including any appropriation received from the state.	No. 4. Amount of taxes collected for any purpose not embraced in columns 1, 2 and 3, whether the same be state, county or local taxes.	No. 5. Total amount of taxes collected for all purposes as set forth in the four preceding columns.	No. 6. Amount of taxes collected on personal property.	No. 7. Amount of taxes collected on occupations.	No. 8. Amount of taxes collected on licenses of all kinds, including wholesale and retail liquor licenses.	No. 9. Amount of taxes collected on the real estate of railroad corporations.	No. 10. Amount of taxes collected on the real estate of corporations other than railroads, including limited partnerships.
Abbott,	$419 75	$2,098 77	$2,098 77	$1,539 10	$6,156 39	$130 37	$25 85	.....	.....	.....
Allegany,	.....	1,577 72	1,419 95	867 75	3,865 42	203 50	10 24	.....	.....	.....
Austin,	.....	866 58	2,079 79	635 49	3,581 86	74 91	235 48	.....	.....	.....
Bingham,	259 06	1,727 04	863 52	949 87	3,799 49	296 08	7 83	.....	.....	.....
Clara,	.....	732 38	366 19	402 81	1,501 38	28 91	1 97	.....	.....	.....
Coudersport,	768 15	2,325 94	5,998 79	846 51	9,939 39	195 00	187 12	.....	.....	.....
Eulalia,	1,013 13	1,637 58	1,637 58	900 67	5,188 96	325 36	153 50	.....	.....	.....
Genesee,	363 57	1,817 85	945 28	799 85	3,926 55	266 88	26 03	.....	.....	.....
Harrison,	472 92	3,073 96	1,773 44	1,300 52	6,620 84	691 77	59 30	.....	.....	.....
Hebron,	655 61	1,639 04	868 98	721 17	3,884 80	234 48	21 89	.....	.....	.....
Hector,	400 51	1,602 04	1,361 73	881 12	4,245 40	252 70	12 93	.....	.....	.....
Homer,	169 38	671 52	436 49	391 34	1,668 73	205 46	15 48	.....	.....	.....
Keating,	.....	1,072 52	697 14	589 89	2,359 55	33 31	21 12	.....	.....	.....
Lewisville,	77 88	467 25	879 95	345 40	1,770 48	73 20	11 14	.....	.....	.....
Oswayo,	369 39	1,477 56	1,182 05	812 66	3,841 66	220 43	24 02	.....	.....	.....
Pike,	.....	2,265 00	1,359 00	830 50	4,454 50	205 08	183 14	.....	.....	.....
Pleasant Valley,	86 74	433 69	563 80	477 06	1,561 29	61 92	4 54	.....	.....	.....
Portage,	370 13	1,480 52	1,924 68	814 29	4,589 62	71 80	22 38	.....	.....	.....
Roulette,	650 86	1,220 37	1,871 23	894 94	4,637 40	197 45	39 73	.....	.....	.....
Sharon,	63 60	2,226 11	1,144 85	699 63	4,134 19	298 29	34 59	.....	.....	.....
Stewardson,	724 68	2,174 03	.....	1,594 29	4,493 00	50 81	9 39	.....	.....	.....
Summit,	.....	1,081 08	2,162 16	1,189 19	4,432 43	63 06	7 63	.....	.....	.....
Sweden,	351 87	703 74	1,407 48	774 11	3,237 20	156 58	8 46	.....	.....	.....
Sylvania,	176 42	1,552 47	917 37	776 24	3,422 50	164 42	143 37	.....	.....	.....
Ulysses,	659 58	1,648 96	1,566 51	1,813 86	5,688 91	143 97	7 04	.....	.....	.....
West Branch,	.....	1,784 66	1,784 66	1,308 75	4,878 07	118 61	10 00	.....	.....	.....
Wharton,	409 04	5,862 96	2,181 57	1,499 83	9,953 40	137 94	23 41	.....	.....	.....
East Fork,	.....	1,207 23	.....	1,327 95	2,535 18	.....	.....	.....	.....	.....
Total,	$8,462 27	$46,428 57	$39,492 96	$25,984 79	$120,368 59	$4,902 29	$1,307 58	.....	.....	.....

SOMERSET COUNTY.

Names of Assessment Districts.	First Division. Showing the amount of taxes collected in the county *for all* purposes.					Second Division. Showing a specific return of taxes *on* the subjects named.				
	No. 1. Amount of taxes collected for the support of the poor.	No. 2. Amount of taxes collected for the construction and repairs of streets, roads and bridges.	No. 3. Amount of taxes collected for schools and school purposes, not including any appropriation received from the state.	No. 4. Amount of taxes collected for any purpose not embraced in columns 1, 2 and 3, whether the same be state, county or local taxes.	No. 5. Total amount of taxes collected for all purposes as set forth in the four preceding columns.	No. 6. Amount of taxes collected on personal property.	No. 7. Amount of taxes collected on occupations.	No. 8. Amount of taxes collected on licenses of all kinds, including wholesale and retail liquor licenses.	No. 9. Amount of taxes collected on the real estate of railroad corporations.	No. 10. Amount of taxes collected on the real estate of corporations other than railroads, including limited partnerships.
Addison township	.....	$1,805 08	$2,017 89	$2,408 87	$6,231 84	$437 86	$624 93	$202 00	.....	.....
Allegheny township	.....	889 67	1,294 04	1,077 15	3,260 86	98 21	241 09	215 00	.....	.....
Berlin borough	.....	683 84	1,276 25	1,451 97	3,412 06	321 28	454 57	126 50	.....	.....
Black township	.....	1,040 36	1,229 36	937 90	3,207 62	61 96	476 66	7 00	.....	.....
Brothersvalley township	.....	1,981 38	2,306 83	4,298 36	8,586 57	339 32	1,102 14	59 00	.....	$13 86
Casselman borough	.....	69 13	154 70	80 79	304 62	14 93	73 39	73 39	.....	.....
Conemaugh township	.....	2,591 08	2,331 65	3,045 64	7,968 37	691 28	723 86	82 00	$8 00	53 52
Confluence borough	.....	398 08	543 85	915 18	1,857 11	153 73	166 37	358 00	14 20	199 80
Elk Lick township	.....	2,847 21	1,976 33	3,809 76	8,633 30	714 04	607 80	106 00	.....	712 62
Fairhope township	.....	567 16	402 25	376 82	1,346 23	110 94	201 36	27 00	.....	424 00
Greenville township	.....	981 33	1,517 52	798 92	3,297 77	397 27	622 99	7 00	.....	.....
Jefferson township	.....	823 85	1,186 30	1,770 89	3,781 04	284 06	607 78	32 00	.....	.....
Jenner township	.....	2,301 31	2,530 18	3,773 61	8,605 10	736 79	348 72	43 50	.....	112 61
Jennertown borough	.....	43 76	170 36	172 47	386 59	48 00	52 40	10 00	.....	.....
Larimer township	.....	860 48	799 47	827 36	2,487 31	270 31	488 48	131 00	.....	.....
Lincoln township	.....	1,276 30	953 15	1,499 48	3,728 93	369 35	209 25	29 50	.....	.....
Lower Turkeyfoot township	.....	1,607 70	964 59	1,035 69	3,607 98	313 09	255 34	14 00	.....	217 03
Meyersdale borough	.....	3,065 29	2,344 90	2,785 56	8,195 75	427 03	1,000 10	978 00	24 00	.....
Middlecreek township	.....	992 70	1,153 49	1,229 25	3,375 44	292 89	459 92	20 00	.....	.....
Milford township	.....	1,674 08	2,140 73	2,211 80	6,026 61	541 11	289 76	7 00	.....	.....
New Baltimore borough	.....	121 67	266 06	212 31	600 04	51 07	100 80	17 00	.....	.....
New Centreville borough	.....	93 79	165 80	295 47	555 06	63 05	93 47	20 00	.....	.....
Northampton township	.....	721 81	1,000 32	891 74	2,613 87	449 01	339 47	143 00	.....	.....
Ogle township	.....	222 02	610 36	142 90	975 28	47 94	97 16	7 00	.....	.....
Paint township	.....	2,099 15	2,439 49	1,446 93	5,985 57	592 80	509 55	31 00	.....	58 76
Quemahoning township	.....	2,207 73	2,088 24	2,869 73	7,165 70	410 60	447 35	123 50	.....	.....
Rockwood borough	.....	287 87	1,201 40	768 87	2,258 14	137 87	317 33	228 00	.....	.....

Salisbury borough	.....	523 54	1,399 84	1,101 80	3,025 18	323 98	255 24	275 00	.....	.....
Shade township	.....	2,651 38	1,695 58	1,646 29	5,993 25	246 90	321 50	7 00	.....	.....
Somerset borough	.....	1,811 09	6,490 07	3,754 37	10,055 53	1,027 91	1,211 82	666 50	2 00	69 84
Somerset townsbip	.....	3,937 91	3,800 53	4,766 09	12,504 53	957 78	1,153 43	109 00	.....	17 44
Southampton township	.....	758 55	725 72	807 06	2,291 33	231 69	205 16	15 00	.....	.....
Stonycreek township	.....	2,677 27	1,953 75	3,026 64	7,657 66	788 43	532 12	83 00	.....	.....
Stoyestown borough	.....	61 23	563 15	758 40	1,382 78	110 13	227 56	324 00	.....	.....
Summit township	.....	2,680 90	2,869 74	3,670 95	9,221 59	906 97	1,053 65	51 00	37	663 07
Upper Turkeyfoot township	.....	1,765 57	1,799 00	2,016 97	5,581 54	410 54	268 67	34 00	.....	148 27
Ursina borough	.....	266 29	708 54	380 69	1,355 52	69 80	182 56	38 00	.....	.....
Wellersburg borough	.....	143 07	199 45	169 89	512 41	49 57	156 56	7 00	.....	.....
Total	.....	$49,530 63	$55,270 88	$63,234 57	$168,036 08	$13,499 49	$16,480 31	$4,706 89	$48 57	$2,690 82

Poor tax paid out of general county fund average $10,000.00 per year.

SULLIVAN COUNTY.

Names of Assessment Districts.	First Division, Showing the amount of taxes collected in the county *for all* purposes.					Second Division, Showing a specific return of taxes *on* the subjects named.				
	No. 1. Amount of taxes collected for the support of the poor.	No. 2. Amount of taxes collected for the construction and repairs of streets, roads and bridges.	No. 3. Amount of taxes collected for schools and school purposes, not including any appropriation received from the state.	No. 4. Amount of taxes collected for any purpose not embraced in columns 1, 2 and 3, whether the same be state, county or local taxes.	No. 5. Total amount of taxes collected for all purposes as set forth in the four preceding columns.	No. 6. Amount of taxes collected on personal property.	No. 7. Amount of taxes collected on occupations.	No. 8. Amount of taxes collected on licenses of all kinds, including wholesale and retail liquor licenses.	No. 9. Amount of taxes collected on the real estate of railroad corporations.	No. 10. Amount of taxes collected on the real estate of corporations other than railroads, including limited partnerships.
Cherry township,	$1,594 12	$4,512 20	$3,922 00	$2,577 48	$12,605 80	$809 20	$380 00	$521 00	$1,780 40	.....
Colly township,	.....	1,794 13	1,784 60	1,808 86	5,387 59	407 60	128 00	440 00	.....	.....
Dushore borough,	.....	1,525 06	1,106 20	1,789 57	4,420 83	192 40	270 00	1,606 25	.....	.....
Davidson township,	.....	5,012 68	1,902 46	2,682 83	9,597 97	357 40	104 00	367 00	.....	.....
Elkland township,	90 42	1,640 00	1,007 47	1,099 18	3,837 07	540 10	70 00	21 00	.....	.....
Forks township,	.....	2,023 09	1,394 28	1,140 83	4,558 20	485 80	76 00	.....	.....	.....
Fox township,	285 40	1,512 72	1,098 04	783 77	3,679 93	276 20	75 00	92 00	.....	.....
Forksville borough,	.....	279 04	338 17	307 71	924 92	65 20	54 00	42 00	.....	.....
Hills Grove township,	604 22	2,210 81	810 40	1,009 04	4,634 47	265 60	177 00	25 00	.....	.....
La Porte township,	.....	1,285 96	1,020 03	1,171 26	3,477 25	335 41	100 00	12 50	.....	.....
La Porte borough,	.....	476 02	639 42	742 74	1,858 18	120 40	130 00	325 00	.....	$160 00
Shrewsbury township,	.....	1,836 70	1,401 10	1,645 10	4,882 90	246 60	40 00	96 00	.....	.....
Total,	$2,574 16	$24,108 41	$16,424 17	$16,758 37	$59,865 11	$4,101 91	$1,604 00	$3,547 75	$1,780 40	$160 00

SUSQUEHANNA COUNTY.

Names of Assessment Districts.	First Division. Showing the amount of taxes collected in the county *for all* purposes.					Second Division. Showing a specific return of taxes *on* the subjects named.				
	No. 1. Amount of taxes collected for the support of the poor.	No. 2. Amount of taxes collected for the construction and repairs of streets, roads and bridges.	No. 3. Amount of taxes collected for schools and school purposes, not including any appropriation received from the state.	No. 4. Amount of taxes collected for any purpose not embraced in columns 1, 2 and 3, whether the same be state, county or local taxes.	No. 5. Total amount of taxes collected for all purposes as set forth in the four preceding columns.	No. 6. Amount of taxes collected on personal property.	No. 7. Amount of taxes collected on occupations.	No. 8. Amount of taxes collected for licenses of all kinds, including wholesale and retail liquor licenses.	No. 9. Amount of taxes collected on the real estate of railroad corporations.	No. 10. Amount of taxes collected on the real estate of corporations other than railroads, including limited partnerships.
Apolacon,	$583 80	$1,167 60	$256 56	$600 73	$2,608 69	$246 67	$9 45	.....	.....	.....
Ararat,	377 49	806 78	834 21	677 22	2,695 70	303 94	5 25	$96 00	.....	$290 53
Auburn,	885 40	2,877 54	1,770 79	2,437 66	7,971 39	629 29	11 87	127 00	.....	.....
Bridgewater,	1,122 85	2,706 84	2,479 70	2,381 18	8,690 57	729 53	10 36	21 00	.....	22 46
Brooklyn,	404 72	1,483 97	708 72	1,781 68	4,379 09	552 94	17 85	147 00	.....	5 95
Choconut,	182 22	911 10	728 88	698 33	2,520 53	166 73	8 93	82 00	.....	.....
Clifford,	610 25	2,135 90	1,952 00	1,840 88	6,539 03	575 76	10 88	171 00	$194 79	.....
Dimock,	660 45	2,377 60	891 45	1,637 18	5,566 68	602 96	9 80	89 00	2 26	8 96
Dundaff,	.....	127 86	95 99	434 65	658 50	116 57	4 55	171 00	.....	.....
Forest Lake,	442 02	1,657 59	1,313 06	1,208 27	4,620 94	447 67	10 00	21 00	14 50	.....
Forest City,	678 61	1,102 74	2,205 48	3,119 04	7,105 87	227 83	361 95	1,415 00	.....	1,718 94
Franklin,	.....	1,921 35	809 45	1,179 23	3,910 03	332 73	4 20	21 00	.....	.....
Friendsville,	.....	98 38	188 96	352 92	640 26	20 56	1 60	184 00	.....	.....
Gibson,	432 77	3,320 21	1,992 10	2,055 12	7,800 20	572 94	6 46	130 00	.....	12 34
Great Bend township,	897 04	4,288 28	1,322 31	1,173 74	7,681 37	443 66	64 50	14 00	.....	.....
Great Bend borough,	892 50	297 50	1,380 00	1,867 75	4,437 75	240 85	181 40	1,114 50	.....	6 30
Halstead,	157 56	787 78	1,855 56	1,507 51	4,308 41	85 02	186 85	577 00	5 55	.....
Harford,	300 34	2,402 75	2,559 58	1,827 15	7,089 82	795 63	4 12	120 00	42 24	.....
Harmony,	787 78	1,181 67	1,683 00	841 06	4,493 51	361 66	188 12	21 00	.....	360 74
Herrick,	672 43	1,092 70	827 43	1,055 45	3,648 01	340 54	17 25	178 00	.....	1 88
Hopbottom,	114 08	.....	370 59	1,018 37	1,503 04	123 61	29 60	389 00	.....	.....
Jackson,	494 76	1,546 11	957 13	1,364 04	4,362 04	358 59	2 81	96 00	.....	1 57
Jessup,	391 05	2,941 36	791 68	913 71	5,037 80	313 94	.....	14 00	.....	.....
Lanesboro,	564 18	564 18	1,123 69	1,528 21	3,780 26	376 51	170 20	171 00	.....	.....
Lathrop,	713 82	1,427 64	771 06	789 02	3,701 54	435 63	95	.....	.....	.....
Lenox,	721 61	2,886 44	2,546 83	1,620 14	7,775 02	982 84	9 00	35 00	.....	.....
Liberty,	753 81	1,884 52	1,491 94	1,094 29	5,224 56	471 12	30 75	103 00	.....	.....

SUSQUEHANNA COUNTY—CONTINUED.

Names of Assessment Districts.	First Division. Showing the amount of taxes collected in the county *for all* purposes.					Second Division. Showing a specific return of taxes *on* the subjects named.				
	No. 1. Amount of taxes collected for the support of the poor.	No. 2. Amount of taxes collected for the construction and repairs of streets, roads and bridges.	No. 3. Amount of taxes collected for schools and school purposes, not including any appropriation received from the state.	No. 4. Amount of taxes collected for any purpose not embraced in columns 1, 2 and 3, whether the same be state, county or local taxes.	No. 5. Total amount of taxes collected for all purposes as set forth in the four preceding columns.	No. 6. Amount of taxes collected on personal property.	No. 7. Amount of taxes collected on occupations.	No. 8. Amount of taxes collected on licenses of all kinds, including wholesale and retail liquor licenses.	No. 9. Amount of taxes collected on the real estate of railroad corporations.	No. 10. Amount of taxes collected on the real estate of corporations other than railroads, including limited partnerships.
Little Meadows,	.....	$77 12	$124 12	$562 37	$763 61	$83 79	$3 74	$171 00	.....	.....
Middletown,	$636 04	1,590 10	919 05	881 18	4,026 37	479 87	10 45	14 00	.....	.....
Montrose,	1,040 98	.....	5,838 12	6,619 34	13,498 44	1,373 96	330 45	845 00	.....	$90 30
New Milford township,	1,151 45	3,838 18	2,021 18	1,995 97	9,006 78	673 45	.....	7 00	$10 50	.....
New Milford borough,	362 76	906 90	1,378 97	1,715 56	4,364 19	317 00	60 07	557 00	.....	18 90
Oakland township,	488 37	1,220 92	834 56	547 88	3,091 73	328 01	35 00	35 00	.....	81 50
Oakland borough,	300 09	.....	972 23	2,212 70	3,485 02	54 99	167 13	150 00	.....	3 78
Rush	478 48	1,913 92	1,527 26	1,466 47	5,386 13	535 62	11 25	196 50	.....	46 35
Silver Lake,	718 37	1,641 98	1,295 86	1,199 74	4,855 95	482 19	.....	75 00	.....	.....
Springville,	565 96	1,980 87	1,661 91	1,772 95	5,981 69	591 25	8 40	125 50	.....	5 60
Susquehanna Depot borough,	1,746 26	.....	4,190 88	9,447 80	15,384 94	509 32	358 05	3,803 50	.....	28 45
Thomson township,	254 64	763 90	877 05	602 04	2,497 63	279 13	4 95	75 00	3 30	3 30
Thomson borough,	133 43	133 43	409 92	455 02	1,131 80	167 57	9 20	217 50	.....	.....
Uniondale,	267 35	267 36	758 11	397 82	1,690 64	95 48	14 00	35 00	.....	.....
Total,	$21,985 72	$58,331 07	$56,717 37	$66,881 37	$203,915 53	$16,827 35	$2,371 39	$11,814 50	$273 14	$2,707 85

UNION COUNTY.

Names of Assessment Districts.	First Division. Showing the amount of taxes collected in the county *for all* purposes.					Second Division. Showing a specific return of taxes *on* the subjects named.				
	No. 1. Amount of taxes collected for the support of the poor.	No. 2. Amount of taxes collected for the construction and repairs of streets, roads and bridges.	No. 3. Amount of taxes collected for schools and school purposes, not including any appropriation received from the state.	No. 4. Amount of taxes collected for any purpose not embraced in columns 1, 2 and 3, whether the same be state, county or local taxes.	No. 5. Total amount of taxes collected for all purposes as set forth in the four preceding columns.	No. 6. Amount of taxes collected on personal property.	No. 7. Amount of taxes collected on occupations.	No. 8. Amount of taxes collected on licenses of all kinds, including wholesale and retail liquor licenses.	No. 9. Amount of taxes collected on the real estate of railroad corporations.	No. 10. Amount of taxes collected on the real estate of corporations other than railroads, including limited partnerships.
Buffalo,	$1,270 46	$3,176 14	$1,348 03	$3,354 39	$9,149 02	$929 07	$735 31	$163 50	.....	.....
East Buffalo,	966 75	1,353 45	1,382 32	1,857 60	5,560 12	399 09	545 64	82 00	.....	$325 00
West Buffalo,	930 30	1,328 99	1,318 89	1,467 53	5,045 71	452 21	457 11	192 00	.....	.....
Gregg,	321 98	1,119 46	1,442 29	1,177 62	4,061 35	465 61	416 93	101 50	.....	.....
Hartley,	1,399 33	1,679 19	1,376 06	1,464 71	5,919 29	441 87	876 60	129 50	.....	.....
Hartleton,	161 15	161 15	313 03	291 61	926 94	92 54	139 20	28 00	.....	.....
Kelly,	685 13	1,829 44	1,154 04	2,118 75	5,787 36	423 80	396 25	40 50	$53 10	.....
Lewis,	425 20	1,133 86	1,017 05	1,350 78	3,926 89	255 70	447 27	61 50	.....	.....
Lewisburg—North ward,	1,304 50	2,348 10	1,826 30	2,047 07	7,525 97	475 50	1,146 25	581 00	26 00	324 17
Do. South ward,	1,237 37	2,227 27	1,732 33	2,106 45	7,303 42	1,082 14	1,153 75	168 00	.....	124 17
Do. West ward,	566 91	1,020 44	793 67	791 71	3,172 73	134 55	550 00	227 00	59 77	375 00
Limestone,	471 06	1,413 17	1,749 43	1,488 44	5,122 10	406 03	301 50	7 00	.....	.....
Mifflinburg—East ward,	190 77	1,144 59	793 95	1,209 80	3,339 11	394 19	591 57	345 00	.....	.....
Do. West ward,	231 28	1,387 67	976 41	1,347 07	3,942 43	525 58	532 03	249 00	.....	.....
New Berlin,	717 42	251 10	531 64	868 30	2,368 46	251 24	412 87	375 00	.....	.....
Union,	460 07	1,027 55	868 30	1,073 89	3,429 81	248 12	335 00	196 50	.....	.....
White Deer,	1,348 66	1,685 83	1,852 67	1,761 62	6,648 78	418 23	936 55	115 50	.....	.....
Total,	$12,688 34	$24,287 40	$20,476 41	$25,777 34	$83,229 49	$7,395 47	$9,973 23	$3,062 50	$138 87	$1,148 34

Amount appropriated by county for roads and bridges. $1,571.50.

VENANGO COUNTY.

Names of Assessment Districts.	First Division, Showing the amount of taxes collected in the county *for all* purposes.					Second Division. Showing a specific return of taxes *on* the subjects named.				
	No. 1. Amount of taxes collected for the support of the poor.	No. 2. Amount of taxes collected for the construction and repairs of streets, roads and bridges.	No. 3. Amount of taxes collected for schools and school purposes, not including any appropriation received from the state.	No. 4. Amount of taxes collected for any purpose not embraced in columns 1, 2 and 3, whether the same be state, county or local taxes.	No. 5. Total amount of taxes collected for all purposes as set forth in the four preceding columns.	No. 6. Amount of taxes collected on personal property.	No. 7. Amount of taxes collected on occupations.	No. 8. Amount of taxes collected on licenses of all kinds, including wholesale and retail liquor licenses.	No. 9. Amount of taxes collected on the real estate of railroad corporations.	No. 10. Amount of taxes collected on the real estate of corporations other than railroads, including limited partnerships.
Allegheny township,	$482 19	$1,354 42	$1,534 01	$1,013 28	$4,383 90	$56 88	$21 25	. . . . .	. . . . .	$203 88
Clinton township,	747 75	1,100 00	2,443 14	1,663 81	5,954 70	173 81	79 20	$14 00	. . . . .	4 65
Cranberry township,	1,730 86	4,525 92	5,077 99	3,726 34	15,061 11	225 46	396 01	69 00	$32 30	1,551 67
Canal township,	733 15	1,606 34	1,360 64	797 75	4,497 88	85 19	15 52	7 00	. . . . .	40 50
Cornplanter township,	976 65	5,060 45	6,088 65	2,215 51	14,341 26	139 04	793 91	145 00	. . . . .	3,191 75
Cherrytree township.	980 84	3,232 43	2,003 97	1,842 11	8,059 35	88 43	87 20	14 00	. . . . .	531 46
Clintonville borough,	141 32	620 00	452 05	450 82	1,664 19	116 62	87 97	34 00	. . . . .	. . . . .
Cooperstown borough,	149 41	219 87	179 02	580 53	1,128 83	228 63	88 75	51 00	. . . . .	. . . . .
Emlenton borough,	440 62	1,564 72	2,913 91	1,814 04	6,733 29	226 80	530 82	717 00	. . . . .	199 80
Frenchcreek township,	699 88	1,420 21	1,105 30	1,461 25	4,686 64	19 89	17 81	. . . . .	1 30	54 92
Franklin City—1st ward,	1,210 51	1,361 18	6,791 62			891 16	1,168 15		187 24	. . . . .
Do, 2d ward,	1,802 63	2,003 13	10,016 27	32,346 72	58,109 86	1,435 35	1,268 32	6,275 30	15 74	852 80
Do. 3d ward,	334 35	372 02	1,871 43			42 40	253 80		68 85	1,201 23
Irwin township,	994 57	1,913 22	1,467 14	2,101 86	6,476 79	77 73	85 18	45 00	. . . . .	. . . . .
Jackson township,	646 04	1,632 65	1,673 59	1,305 65	5,257 93	42 59	28 90	. . . . .	. . . . .	45 90
Mineral township,	465 87	1,383 44	599 21	963 48	3,412 00	33 74	44 59	7 00	397 60	64 26
Oakland township.	888 82	2,249 27	2,325 08	1,907 42	7,370 59	119 96	91 05	20 00	. . . . .	2 25
Oil Creek township,	590 39	1,837 21	2,241 27	1,995 08	6,663 95	15 30	102 42	. . . . .	. . . . .	510 85
Oil City—1st ward,	636 77	1,479 32	6,106 40	5,158 78	13,381 27	669 66	1,704 25	172 50	. . . . .	300 30
Do. 2d ward,	1,405 64	3,004 26	13,300 12	17,747 79	35,457 81	614 64	2,110 55	6,669 57	527 47	8,961 42
Do. 3d ward,	288 60	583 39	2,582 72	3,482 76	6,937 47	136 60	677 01	1,331 50	108 22	2,531 10
Do. 4th ward,	762 10	1,511 21	8,657 99	5,371 01	16,302 31	848 86	1,489 60	485 50	. . . . .	25 30
Do. 5th ward,	360 53	726 75	4,163 72	3,419 91	8,679 91	217 81	1,065 24	1,118 50	. . . . .	25 30
Do. 6th ward,	149 89	304 41	1,744 05	998 99	3,197 34	1 05	517 30	35 00	299 00	2 30
Pinegrove township.	626 54	2,199 01	3,420 95	1,370 71	7,617 21	78 62	147 77	55 00	. . . . .	696 55
President township,	226 37	1,581 90	1,020 34	541 62	3,370 23	24 34	77 56	7 00	. . . . .	382 34
Plum township.	689 99	1,589 14	1,713 13	1,487 13	5,479 39	87 34	89 53	26 00	. . . . .	. . . . .

Pleasantville borough,	370 40	935 48	3,302 80	1.389 38	5,998 06	287 57	411 80	273 00	.....	.....
Polk township,	102 45	258 00	236 85	248 18	845 48	26 27	32 00	17 00	9 60	.....
Rockland township,	1,182 11	2,933 78	4,697 33	2,644 03	11,457 25	160 56	256 67	137 00	35 15	1,121 70
Richland township,	771 27	1,937 46	2,074 89	3,044 58	7,828 20	134 65	79 94	38 00	.....	.....
Sandycreek township,	449 85	1,447 06	1,560 41	963 88	4,421 20	81 18	84 10	.....	.....	322 90
Sugarcreek township,	1,886 70	4,778 10	6,578 08	3,741 67	16,984 55	52 27	373 40	21 00	.....	5.740 47
Scrubgrass township,	669 52	1.229 60	1,329 57	1,467 69	4.696 38	122 65	73 73	14 00	.....	10 03
Siverly borough,	404 73	815 58	2,439 24	874 51	4.534 06	50 56	242 55	26 50	.....	2,316 60
Sunville borough,	78 27	112 00	348 14	178 88	717 29	12 34	13 20	10 00	.....	.....
Utica borough,	129 29	327 91	740 30	456 28	1,653 78	155 64	106 99	51 00	7 35	.....
Victory township,	208 94	760 09	603 11	334 56	1,906 70	13 68	13 36	14 00	.....	122 64
Total,	$25,415 81	$61,970 93	$116,764 43	$111,107 99	$315,259 16	$7,795 27	$14,727 40	$17,900 37	$1.689 82	$31,014 87

WARREN COUNTY.

Names of Assessment Districts.	First Division. Showing the amount of taxes collected in the county *for all* purposes.					Second Division, Showing a specific return of taxes *on* the subjects named.				
	No. 1. Amount of taxes collected for the support of the poor.*	No. 2. Amount of taxes collected for the construction and repairs of streets, roads and bridges.	No. 3. Amount of taxes collected for schools and school purposes, not including any appropriation received from the state.	No. 4. Amount of taxes collected for any purpose not embraced in columns 1, 2 and 3, whether the same be state, county or local taxes.	No. 5. Total amount of taxes collected for all purposes as set forth in the four preceding columns.	No. 6. Amount of taxes collected on personal property.	No 7. Amount of taxes collected on occupations.	No. 8. Amount of taxes collected on licenses of all kinds, including wholesale and retail liquor licenses.	No. 9. Amount of taxes collected on the real estate of railroad corporations.	No. 10. Amount of taxes collected on the real estate of corporations other than railroads, including limited partnerships.
Warren borough,	.....	$18,562 40	$19,539 37	$10,921 81	$49,023 58	$2,946 47	$1,137 39	$2,779 50	$300 00	$34 00
Youngsville borough,	.....	1,359 23	1,087 38	1,095 40	3,542 01	102 85	189 52	594 00	.....	.....
Columbus borough,	.....	488 41	427 36	761 09	1,676 86	56 59	64 12	184 00	.....	.....
Tidioute borough,	.....	2,740 12	3.562 15	1,987 75	8,290 02	155 61	475 15	233 50	.....	124 30
Clarendon borough,	.....	1,475 60	2,550 78	1,524 94	5,551 32	261 18	1,000 60	1,215 75	23 00	123 15
Brokenstraw borough,	.....	1.847 16	2,155 02	1,163 64	5.165 82	235 71	129 60	207 25	36 00	.....
Conewango borough,	.....	2.677 28	3,569 71	1.497 06	7.744 05	499 64	375 77	136 25	7 85	37 50
Columbus township,	.....	2,595 76	2.076 61	1.806 28	6.478 65	402 76	537 00	150 00	18 85	.....
Corydon township,	.....	602 51	964 01	549 62	2,116 14	126 19	85 60	114 00	.....	.....
Cherry Grove township,	.....	583 26	583 26	226 16	1,392 68	108 74	99 93	31 00	.....	55 65

WARREN COUNTY—CONTINUED.

Names of Assessment Districts.	First Division. Showing the amount of taxes collected in the county *for all* purposes.					Second Division, Showing a specific return of taxes *on* the subjects named.				
	No. 1. Amount of taxes collected for the support of the poor.*	No. 2. Amount of taxes collected for the construction and repairs of streets, roads and bridges.	No. 3. Amount of taxes collected for schools and school purposes, not including any appropriation received from the state.	No. 4. Amount of taxes collected for any purpose not embraced in columns 1, 2 and 3, whether the same be state, county or local taxes.	No. 5. Total amount of taxes collected for all purposes as set forth in the four preceding columns.	No. 6. Amount of taxes collected on personal property.	No. 7. Amount of taxes collected on occupations.	No. 8. Amount of taxes collected on licenses of all kinds, including wholesale and retail liquor licenses.	No. 9. Amount of taxes collected on the real estate of railroad corporations.	No. 10. Amount of taxes collected on the real estate of corporations other than railroads, including limited partnerships.
Deerfield township,	.....	$1,151 32	$1,007 41	$447 77	$2,606 50	$165 78	$90 99	.....	.....	.....
Elk township,	.....	1,860 39	775 17	503 00	3,138 56	203 12	65 10	$7 75	$6 75	.....
Eldred township,	.....	2,879 53	1,439 76	1,103 10	5,422 39	507 92	205 47	190 00	.....	.....
Freehold township,	.....	2,251 95	2,026 75	1,539 27	5,817 97	335 86	412 67	38 75	.....	.....
Farmington township,	.....	1,782 76	2,684 14	1,484 63	5,951 53	383 35	494 00	26 25	.....	.....
Glade township,	.....	5,070 60	6,335 75	2,718 53	14,124 88	444 15	773 85	129 25	.....	$525 75
Kinzua township,	.....	729 15	437 49	797 27	1,963 91	54 03	137 11	329 50	14 75	.....
Limestone township,	.....	879 46	1,026 04	450 57	2,356 07	129 24	48 24	.....	7 85	.....
Mead township,	.....	4,975 30	3,980 24	1,661 14	10,616 68	201 41	424 53	148 50	7 90	375 25
Pine Grove township,	.....	2,456 38	2,233 08	1,763 24	6,452 70	466 80	938 00	228 25	36 00	.....
Pleasant township,	.....	850 08	1,190 11	534 52	2,574 71	169 28	92 00	.....	39 50	.....
Pittsfield township,	.....	2,565 31	2,565 31	1,584 85	6,715 47	247 02	249 15	204 75	.....	.....
Sugargrove township,	.....	3,586 84	2,092 32	2,277 90	7,957 06	347 81	106 25	274 00	.....	.....
Spring Creek township,	.....	2,312 57	2,642 94	1,174 80	6,130 31	353 16	161 91	58 00	.....	.....
Sheffield township,	.....	3,349 43	4,354 26	1,539 79	9,243 48	280 22	1,165 42	410 00	.....	356 25
Southwest township,	.....	1,586 38	1,813 01	804 74	4,204 13	292 39	544 92	106 00	.....	250 85
Triumph township,	.....	1,150 85	1,416 43	575 90	3,143 18	272 30	154 00	23 25	.....	16 85
Watson township,	.....	907 32	544 39	569 86	2,021 57	95 70	37 23	.....	.....	.....
Bear Lake borough,	.....	278 18	333 81	477 99	1,089 98	19 88	52 22	238 75	.....	.....
Total,	.....	$73,555 53	$75,414 06	$43,542 62	$192,512 21	$9,865 16	$10 247 74	$8,058 25	$498 45	$1,899 55

* No poor tax collected, but the poor are supported by the interest on a fund bequeathed by Henry Rouse amounting to $4,750.00.

WASHINGTON COUNTY.

Names of Assessment Districts.	First Division. Showing the amount of taxes collected in the county *for all* purposes.					Second Division. Showing a specific return of taxes *on* the subjects named.				
	No. 1. Amount of taxes collected for the support of the poor.	No. 2. Amount of taxes collected for the construction and repairs of streets, roads and bridges.	No. 3. Amount of taxes collected for schools, and school purposes, not including any appropriation received from the state.	No. 4. Amount of taxes collected for any purpose not embraced in columns 1, 2 and 3 whether the same be state, county or local taxes.	No. 5. Total amount of taxes collected for all purposes as set forth in the four preceding columns.	No. 6. Amount of taxes collected on personal property.	No. 7. Amount of taxes collected on occupations.	No. 8. Amount of taxes collected on licenses of all kinds, including wholesale and retail liquor licenses.	No. 9. Amount of taxes collected on the real estate of railroad corporations.	No. 10. Amount of taxes collected on the real estate of corporations other than railroads, including limited partnerships.
Allen township,	.....	$2,277 10	$3,994 04	$2,881 29	$9,152 43	$492 72	$1,109 08	$289 00	.....	.....
Amwell township,	.....	3,547 77	3,953 68	6,250 91	13,752 36	1,258 82	883 12	98 50	.....	.....
Beallsville borough,	.....	624 69	379 93	939 50	1,944 12	325 98	162 54	75 50	.....	.....
Bentleysville borough,	.....	454 09	243 62	531 26	1,228 97	118 10	106 54	24 00	.....	.....
Buffalo township,	.....	5,052 80	2,943 99	5,290 87	13,287 66	1,759 18	896 42	65 50	.....	.....
Burgettstown borough,	.....	1,361 86	1,323 07	1,518 28	4,203 21	417 43	498 34	180 50	.....	.....
California borough,	.....	1,819 42	1,288 12	1,001 12	4,108 66	161 06	511 98	162 00	$8 75	.....
Canonsburg—East ward,	.....	1,495 10	2,216 70	1,181 48	4,893 28	133 85	500 77	187 00	.....	.....
Do. West ward.	.....	2,047 32	3,325 05	2,408 09	7,780 46	752 39	718 78	207 00	.....	.....
Canton township,	.....	2,574 30	3,900 30	3,759 65	10,234 25	980 00	544 15	31 00	.....	$874 50
Carroll township,	.....	2,340 25	3,695 82	3,752 54	9,788 61	645 06	718 78	447 50	.....	.....
Cecil township,	.....	3,905 26	3,053 74	4,644 87	11,603 87	1,307 91	642 84	57 50	.....	.....
Chartiers township,	.....	3,323 72	3,370 28	4,420 95	11,114 95	632 35	647 96	83 00	8 50	.....
Claysville borough,	.....	1,573 93	3,197 21	1,712 45	6,483 59	716 98	465 05	153 00	.....	.....
Coal Centre borough.	.....	711 60	717 20	697 11	2,125 91	87 14	278 17	203 00	18 85	.....
Cross Creek township.	.....	1,950 85	2,102 74	3,363 21	7,416 80	611 56	405 10	32 00	.....	.....
Donegal township,	.....	3,101 82	1,910 59	4,278 49	9,290 90	879 24	607 03	7 00	.....	.....
East Bethlehem township.	.....	4,463 98	1,845 33	4,364 37	10,673 68	842 94	775 87	466 00	.....	.....
East Finley township.	.....	2,387 35	2,166 18	3,083 48	7,637 91	434 76	488 85	47 50	.....	.....
East Pike Run township,	.....	3,044 39	1,062 01	2,201 55	6,307 95	503 38	560 04	29 00	18 52	.....
Fallowfield township,	.....	4,196 40	2,597 90	5,313 87	12,108 17	954 18	603 56	351 00	.....	1,912 50
North Franklin township.	.....	899 75	1,257 50	2,238 60	4,395 85	508 20	603 55	.....	.....	.....
South Franklin township.	.....	1,252 16	1,760 87	2,915 60	5,928 63	496 04	254 03	7 00	.....	.....
Hanover township,	.....	4,353 61	2,933 44	4,542 14	11,829 19	800 92	780 60	71 50	.....	.....
Hopewell township,	.....	1,978 40	1,619 38	2,426 55	6,024 33	305 42	326 21	20 00	.....	.....
Independence township.	.....	1,715 34	1,440 63	3,104 99	6,260 96	970 22	349 12	31 00	.....	.....
Jefferson township,	.....	1,633 95	2,165 29	2,415 42	6,214 66	442 66	363 26	35 00	.....	.....
Monongahela City—1st ward,	.....	959 05	1,868 38	785 18	3,612 61	90 84	479 31	186 00	7 20	.....

WASHINGTON COUNTY—CONTINUED.

Names of Assessment Districts.	First Division, Showing the amount of taxes collected in the county *for all* purposes.					Second Division, Showing a specific return of taxes *on* the subjects named.				
	No. 1. Amount of taxes collected for the support of the poor.	No. 2. Amount of taxes collected for the construction and repairs of streets, roads and bridges	No. 3. Amount of taxes collected for schools and school purposes, not including any appropriation received from the state.	No. 4. Amount of taxes collected for any purpose not embraced in columns 1, 2 and 3, whether the same be state, county or local taxes.	No. 5. Total amount of taxes collected for all purposes as set forth in the four preceding columns.	No. 6. Amount of taxes collected on personal property.	No. 7. Amount of taxes collected on occupations.	No. 8. Amount of taxes collected on licenses of all kinds, including wholesale and retail liquor licenses.	No. 9. Amount of taxes collected on the real estate of railroad corporations.	No. 10. Amount of taxes collected on the real estate of corporations other than railroads, including limited partnerships.
Monongahela City—2d ward,	.....	$1,971 60	$3,497 58	$2,090 17	$7,559 35	$627 51	$711 33	$338 50	$78 40	.....
Do. 3d ward,	.....	2,120 05	4,175 01	2,350 82	8,645 88	952 77	793 46	219 00	.....	.....
Morris township,	.....	2,338 81	2,456 46	3,384 87	8,180 14	792 30	370 47	38 00	.....	.....
Mt. Pleasant township,	.....	3,643 14	2,852 52	5,107 45	11,603 11	1,198 58	565 50	38 00	.....	.....
McDonald borough,	.....	2,730 35	1,857 37	1,842 53	6,430 25	279 66	698 20	529 00	.....	.....
North Strabane township,	.....	1,824 66	2,133 23	4,233 15	8,191 05	779 73	460 20	21 00	.....	.....
Nottingham township,	.....	1,494 16	1,637 32	2,606 43	5,737 91	395 06	308 36	151 00	.....	.....
Peters township,	.....	2,361 37	1,803 29	3,250 53	7,415 19	587 76	513 37	84 50	.....	.....
Robinson township,	.....	2,028 32	3,978 32	3,598 24	9,604 88	851 24	723 50	93 00	.....	.....
Smith township,	.....	4,009 17	2,756 53	4,357 46	11,123 16	690 87	630 22	60 00	.....	.....
Somerset township,	.....	3,416 49	1,629 08	4,128 76	9,174 33	1,033 52	421 64	20 00	.....	.....
South Strabane township,	.....	5,860 58	6,475 78	8,301 10	20,637 46	2,804 96	1,248 76	45 00	.....	.....
Union township,	.....	4,887 78	6,310 72	4,334 15	15,532 65	555 76	975 44	520 50	.....	.....
West Alexander borough,	.....	342 17	437 70	989 49	1,769 36	542 31	276 12	84 00	.....	.....
West Bethlehem township,	.....	3,063 16	4,403 39	5,160 99	12,627 54	843 69	607 95	59 00	.....	.....
West Brownsville borough,	.....	600 60	942 55	480 35	2,023 50	41 99	309 28	21 00	28 00	.....
West Finley township,	.....	2,378 00	3,488 96	3,017 93	8,884 89	495 61	689 60	34 00	.....	.....
West Middletown borough,	.....	402 68	308 14	654 96	1,365 78	417 89	160 68	41 00	.....	.....
West Pike Run township,	.....	2,100 31	1,361 00	2,314 03	5,775 34	368 83	384 90	17 00	.....	.....
Washington—1st ward,	.....	8,796 00	4,365 36	4,296 66	17,458 02	1,511 55	1,227 13	424 00	72 00	.....
Do. 2d ward,	.....	7,306 89	2,950 24	3,054 06	13,311 19	1,063 60	982 87	526 50	.....	.....
Do. 3d ward,	.....	5,817 15	3,597 92	3,019 54	12,434 61	1,187 63	829 11	258 00	.....	.....
Do. 4th ward,	.....	9,985 39	3,637 80	4,739 17	18,362 36	1,248 52	946 29	728 00	105 37	.....
West Washington borough,	.....	1,737 84	*	1,162 49	2,900 33	107 11	537 52	61 00	.....	.....
Total,	.....	$146,262 93	$128,389 26	$160,499 16	$436,151 35	$36,807 78	$30,652 95	$7,958 00	$345 59	$2,787 00

Amount appropriated by the county for the support of the poor. $21,976.27. Amount appropriated by the county for bridges, $9,134.95. * Included in Canton township.

WAYNE COUNTY.

Names of Assessment Districts.	First Division. Showing the amount of taxes collected in the county *for all* purposes.					Second Division. Showing a specific return of taxes *on* the subjects named.				
	No. 1. Amount of taxes collected for the support of the poor.	No. 2. Amount of taxes collected for the construction and repairs of streets, roads and bridges.	No. 3. Amount of taxes collected for schools and school purposes, not including any appropriation received from the state.	No. 4. Amount of taxes collected for any purpose not embraced in columns 1, 2 and 3, whether the same be state, county or local taxes.	No. 5. Total amount of taxes collected for all purposes as set forth in the four preceding columns.	No. 6. Amount of taxes collected on personal property.	No. 7. Amount of taxes collected on occupations.	No. 8. Amount of taxes collected on licenses of all kinds, including wholesale and retail liquor licenses.	No. 9. Amount of taxes collected on the real estate of railroad corporations.	No. 10. Amount of taxes collected on the real estate of corporations other than railroads, including limited partnerships.
Bethany,	$234 78	$85 10	$168 19	$147 63	$635 70	$36 08	$84 12	$7 00	.....	.....
Berlin,	861 41	1 503 72	1,297 73	1,135 36	4,798 22	308 55	339 68	7 00	.....	.....
Buckingham,	871 81	2,902 96	1,527 71	952 78	6,255 26	388 41	362 78	62 00	$12 30	$438 50
Canaan,	357 00	714 00	1,116 79	506 09	2,693 88	226 68	230 66	.....	70 99	.....
Cherry Ridge,	.....	1,264 78	1,418 65	835 63	3,519 06	285 80	197 31	7 00	412 57	.....
Clinton,	249 47	1.994 42	1,455 88	1,602 25	5,302 02	269 49	273 20	14 00	487 52	1,235 70
Damascus,	1,266 50	5,545 80	3,649 77	2,885 72	13,347 79	905 68	1,163 84	94 00	.....	244 30
Dreher,	491 38	1,147 49	1,211 16	560 57	3,410 60	311 11	396 44	113 00	.....	23 70
Dyberry,	150 63	1,378 74	1,000 12	965 52	3,495 01	238 25	209 68	164 00	.....	10 09
Hawley,	649 00	1,080 52	4,061 01	1,550 62	7,341 15	384 01	1,220 64	1,249 00	146 08	1,137 28
Honesdale,	3,418 20	4,786 02	10,060 31	5,052 75	23,317 28	1,097 63	2,088 00	5,207 00	1.003 04	760 32
Lake,	176 42	1,764 17	2,032 91	1,187 23	5,160 73	421 58	433 50	65 00	51 84	95 31
Lebanon,	.....	1,100 26	636 44	1,126 01	2,862 71	257 17	173 56	82 00	.....	.....
Lehigh,	113 06	676 28	447 89	254 39	1,491 62	92 96	144 30	89 00	71 15	.....
Manchester,	611 53	3,662 35	1,913 16	1,055 40	7,242 44	585 53	595 45	178 00	.....	63 00
Mt. Pleasant,	904 31	2,712 92	2,516 36	2,105 72	8,239 31	722 47	526 00	209 00	36 00	10 00
Oregon,	238 10	714 30	594 92	705 29	2,252 61	268 05	152 23	.....	4 45	.....
Palmyra,	609 84	793 34	744 45	409 02	2.556 65	161 34	218 01	214 00	180 77	.....
Paupack,	252 33	1.272 64	1,091 95	564 95	3,181 87	242 38	246 93	.....	667 63	.....
Preston,	1.305 99	2,828 82	1,893 25	1.441 49	7,469 55	563 53	539 08	110 00	38 50	104 00
Prompton,	134 22	419 75	334 52	439 90	1,328 39	216 92	126 80	7 00	2 16	.....
Salem,	.....	1,732 30	1.712 18	1,623 68	5,068 16	529 23	571 54	126 00	.....	11 70
Scott,	597 75	1,789 17	1,273 07	798 27	4,458 26	388 76	426 42	21 00	.....	232 50
South Canaan,	334 43	1.593 51	1,482 31	.120 31	4,530 56	375 16	393 89	110 00	69 59	16 07
Starrucca,	205 06	474 77	625 42	463 35	1,768 60	123 63	214 84	199 00	.....	112 08

WAYNE COUNTY—CONTINUED.

Names of Assessment Districts	First Division. Showing the amount of taxes collected in the county *for all* purposes.					Second Division. Showing a specific return of taxes *on* the subjects named.				
	No. 1. Amount of taxes collected for the support of the poor.	No. 2. Amount of taxes collected for the construction and repairs of streets, roads and bridges.	No. 3. Amount of taxes collected for schools and school purposes, not including any appropriation received from the state.	No. 4. Amount of taxes collected for any purpose not embraced in columns 1, 2 and 3, whether the same be state, county or local taxes.	No. 5. Total amount of taxes collected for all purposes as set forth in the four preceding columns.	No. 6. Amount of taxes collected on personal property.	No. 7. Amount of taxes collected on occupations.	No 8. Amount of taxes collected on licenses of all kinds, including wholesale and retail liquor licenses.	No. 9. Amount of taxes collected on the real estate of railroad corporations.	No. 10. Amount of taxes collected on the real estate of corporations other than railroads, including limited partnerships.
Sterling,	$209 08	$1,753 52	$1,191 13	$928 19	$4.081 92	$293 19	$231 86	$41 00	. . . . .	$6 63
Texas,	2,051 74	3,693 13	5,192 50	3,002 79	13,940 16	845 03	2,124 60	1,325 00	$371 43	1,930 68
Waymart,	257 00	257 00	849 40	458 11	1,821 51	139 69	293 28	103 00	40 25	. . . . .
Total,	$16,551 04	$49,641 78	$51,499 18	$33,879 02	$151,571 02	$10,678 31	$13,978 64	$9,803 00	$3,667 27	$6,431 86

WESTMORELAND COUNTY.

Names of Assessment Districts.	First Division, Showing the amount of taxes collected in the county *for all* purposes.					Second Division. Showing a specific return of taxes *on* the subjects named.				
	No. 1. Amount of taxes collected for the support of the poor	No. 2. Amount of taxes collected for the construction and repairs of streets, roads and bridges.	No. 3. Amount of taxes collected for schools and school purposes, not including any appropriation received from the state.	No. 4. Amount of taxes collected for any purpose not embraced in columns 1, 2 and 3, whether the same be state, county or local taxes.	No. 5. Total amount of taxes collected for all purposes as set forth in the four preceding columns.	No. 6. Amount of taxes collected on personal property	No. 7. Amount of taxes collected on occupations.	No. 8. Amount of taxes collected on licenses of all kinds, including wholesale and retail liquor licenses.	No. 9. Amount of taxes collected on the real estate of railroad corporations.	No. 10. Amount of taxes collected on the real estate of corporations other than railroads, including limited partnerships.
Allegheny township	.....	$2,774 92	$4,030 02	$2,955 63	$9,760 57	$551 25	$129 15	$50 50	$5 25	$204 49
Bell township	.....	1,662 43	1,886 90	2,834 77	6,384 10	161 85	113 00	131 00	8 72	911 92
Berrell, Upper, township	.....	1,499 72	2,081 54	944 18	4,525 44	286 27	21 20	102 00	.....	.....
Burrell, Lower, township	.....	1,786 40	1,641 28	5,020 28	8,447 96	1,137 20	48 08	225 00	5 00	882 56
Cook township	.....	1,837 28	2,233 95	1,261 96	5,333 19	297 84	38 80	41 00	.....	.....
Donegal township	.....	2,058 41	2,088 27	1,482 63	5,629 31	280 83	43 90	21 00	.....	11 28
Derry township	.....	8,189 44	10,111 93	8,027 74	26,329 11	591 00	362 80	170 00	71 23	1,373 89
Fairfield township	.....	2,974 26	3,260 05	1,915 97	8,150 28	493 20	80 40	52 00	9 00	79 86
Franklin township	.....	4,100 49	3,293 10	4,351 66	11,745 25	543 74	81 30	73 00	10 83	621 62
Huntingdon, North, township	.....	6,950 23	7,640 32	9,112 32	23,702 87	849 47	479 85	501 50	19 45	1,750 49
Huntingdon, South, township	.....	4,493 75	3,610 19	5,474 83	13,578 77	665 39	171 80	169 00	.....	755 17
Huntingdon, East, township	.....	10,135 06	4,813 62	10,781 88	25,730 56	1,738 93	326 80	145 00	13 50	3,251 14
Hempfield township	.....	20,102 55	16,037 00	16,494 93	52,634 48	2,560 27	455 75	197 50	120 60	1,261 65
Ligonier township	.....	4,220 66	4,673 38	3,165 90	12,059 94	612 67	98 15	33 50	.....	50 35
Loyalhanna township	.....	1,223 32	1,155 18	1,770 65	4,149 15	252 17	33 15	.....	.....	52 70
Mount Pleasant township	.....	7,022 68	7,716 48	12,723 10	27,462 26	739 06	332 65	318 00	.....	3,595 08
Penn townsbip	.....	6,814 76	9,134 28	8,312 30	24,261 34	1,432 74	281 13	93 00	6 00	2,206 34
Rostraver township	.....	7,273 52	4,609 43	7,777 85	19,660 80	1,409 58	303 90	263 00	.....	617 11
Sewickley township	.....	5,422 98	4,560 34	5,881 30	15,864 62	573 98	252 30	450 00	4 00	912 07
St. Clair township	.....	918 16	737 02	708 49	2,363 67	96 10	62 08	31 00	18 75	24 64
Salem township	.....	4,392 63	3,642 20	5,557 68	13,592 51	548 84	90 80	46 00	3 35	410 08
Unity township	.....	6,834 60	8,660 23	11,647 04	27,141 87	1,317 59	264 93	207 00	10 25	4,013 76
Washington township	.....	3,321 44	3,640 95	2,954 56	9,916 95	427 09	83 35	59 00	9 75	123 87
Adamsburg borough	.....	111 92	330 36	208 73	651 01	42 00	20 00	177 00	.....	.....
Bunker Hill borough	.....	11,152 04	1,904 40	1,665 95	14,722 39	170 52	103 30	36 50	.....	.....
Bolivar borough	.....	654 11	619 46	621 14	1,894 71	117 32	46 95	68 00	3 00	39 90
Cokeville borough	.....	631 18	940 06	614 99	2,186 23	77 49	48 70	34 50	15 00	292 58
Derry borough	.....	1,558 73	4,627 60	1,753 77	7,940 10	148 45	247 55	244 50	.....	14 25

WESTMORELAND COUNTY—CONTINUED.

Names of Assessment Districts.	First Division, Showing the amount of taxes collected in the county *for all* purposes.					Second Division, Showing a specific return of taxes *on* the subjects named.				
	No. 1. Amount of taxes collected for the support of the poor.	No. 2. Amount of taxes collected for the construction and repairs of streets, roads and bridges.	No. 3. Amount of taxes collected for schools and school purposes, not including any appropriation received from the state.	No. 4. Amount of taxes collected for any purpose not embraced in columns 1, 2 and 3, whether the same be state, county or local taxes.	No. 5. Total amount of taxes collected for all purposes as set forth in the four preceding columns.	No. 6. Amount of taxes collected on personal property.	No. 7. Amount of taxes collected on occupations.	No. 8. Amount of taxes collected on licenses of all kinds, including wholesale and retail liquor licenses.	No. 9. Amount of taxes collected on the real estate of railroad corporations.	No. 10. Amount of taxes collected on the real estate of corporations other than railroads, including limited partnerships.
Donegal borough,	.....	$134 01	$193 02	$154 41	$481 44	$25 04	$20 55	$21 00	.....	.....
Greensburg boroogh,	.....	18,132 76	13,851 54	15,438 71	47,423 01	4,549 08	523 80	1,981 50	$71 25	$90 70
Irwin borough,	.....	2,698 90	6,090 40	3,480 07	12,269 37	648 60	329 55	1,654 50	4 50	89 00
Jeannette borough,	.....	3,340 50	5,468 93	6,758 42	15,567 85	150 48	455 15	1,442 50	56 25	1,604 10
Latrobe borough,	.....	4,088 92	6,543 19	6,398 13	17,030 24	964 97	372 15	1,709 00	115 00	111 25
Ligonier borough,	.....	1,244 22	1,868 45	1,359 82	4,472 49	339 89	100 70	603 50	.....	.....
Ludwick borough,	.....	1,133 15	1,334 72	1,286 47	3,754 34	229 18	89 85	101 50	58 50	.....
Livermore borough,	.....	117 36	434 27	191 62	743 25	44 77	22 40	24 00	3 75	.....
Mount Pleasant borough,	.....	4,183 43	3,368 41	4,821 15	12,372 99	1,057 72	348 80	532 00	.....	145 10
Manor borough,	.....	693 49	1,233 05	928 65	2,855 19	169 36	72 23	583 00	.....	9 00
Madison borough,	.....	81 00	240 83	318 17	640 00	22 57	16 98	21 00	.....	.....
New Alexandria borough,	.....	238 03	233 06	640 17	1,111 26	165 29	36 70	39 00	.....	.....
New Florence borough,	.....	726 36	1,113 50	838 62	2,678 48	114 23	67 20	88 50	112 00	.....
North Believernon borough,	.....	394 97	1,117 75	553 90	2,066 62	61 31	66 93	17 00	.....	.....
Penn borough,	.....	927 65	1,137 41	670 88	2,735 94	50 40	71 23	661 50	18 00	32 50
Parnassus borough,	.....	1,696 64	1,232 78	2,076 55	5,005 97	254 43	75 70	99 50	.....	287 03
Scottdale borough,	.....	3,945 81	7,831 18	4,212 06	15,989 05	358 55	292 05	1,559 50	.....	200 13
Salem borough,	.....	248 50	879 10	537 85	1,665 45	126 02	32 20	50 50	.....	4 50
West Newton borough,	.....	4,951 45	5,125 94	3,086 42	13,163 81	661 88	300 87	345 00	.....	277 90
Youngstown borough,	.....	486 09	512 97	325 39	1,324 45	55 64	38 40	491 00	.....	.....
East Greensburg borough,	.....	1,966 09	1,019 66	1,492 31	4,478 06	182 85	83 20	19 50	.....	7 50
Southwest Greensburg borough,	.....	1,049 47	1,049 47	1,076 83	3,175 77	46 11	52 30	32 00	.....	138 76
South Greensburg borough,	.....	1,066 59	1,149 16	1,081 34	3,297 09	7 03	116 85	.....	.....	454 38
Total,	.....	$183,663 06	$182,708 33	$193,750 17	$560,121 56	$28,408 24	$8,207 56	$16,016 00	$772 93	$26,908 65

Amount of poor requisition for the year 1892, $50,000.00.

WYOMING COUNTY.

Names of Assessment Districts.	First Division. Showing the amount of taxes collected in the county *for all* purposes.					Second Division. Showing a specific return of taxes *on* the subjects named.				
	No. 1. Amount of taxes collected for the support of the poor.	No. 2. Amount of taxes collected for the construction and repairs of streets, roads and bridges.	No. 3. Amount of taxes collected for schools and school purposes, not including any appropriation received from the state.	No. 4. Amount of taxes collected for any purpose not embraced in columns 1, 2 and 3, whether the same be state, county or local taxes.	No. 5. Total amount of taxes collected for all purposes as set forth in the four preceding columns.	No. 6. Amount of taxes collected on personal property.	No. 7. Amount of taxes collected on occupations.	No. 8. Amount of taxes collected on licenses of all kinds, including wholesale and retail liquor licenses.	No. 9. Amount of taxes collected on the real estate of railroad corporations.	No. 10. Amount of taxes collected on the real estate of corporations other than railroads including limited partnerships.
Braintrim,	$505 94	$510 14	$1,300 00	$1,151 78	$3,467 86	$139 65	$157 74	$150 00	$10 20	.....
Clinton,	189 54	751 96	627 02	1,557 53	3,126 05	158 74	23 61	75 00	5 87	.....
Eaton,	.....	1,391 49	883 55	2,419 69	4,694 73	178 90	26 00	.....	.....	.....
Exeter,	.....	181 35	294 86	599 82	1,076 03	40 94	8 51	.....	.....	.....
Falls,	638 34	1,560 00	867 85	1,801 48	4,867 67	264 10	71 00	225 00	.....	.....
Forkston,	232 22	681 25	787 40	821 20	2,522 07	130 79	29 70	150 00	.....	.....
Factoryville borough,	.....	503 71	625 71	842 59	1,972 01	60 21	94 59	150 00	.....	.....
Lemon,	204 89	1,031 61	697 77	1,041 21	2,975 48	129 78	21 50	.....	.....	.....
Mehoopany,	584 00	959 00	1 072 00	1,640 08	4,255 08	157 03	98 35	150 00	.....	.....
Monroe,	.....	1,914 89	1,002 90	2,026 04	4,943 83	262 90	180 95	150 00	.....	.....
Meshoppen township,	119 32	842 12	650 25	1,029 56	2,641 25	139 08	25 17	.....	.....	.....
Meshoppen borough,	265 27	459 99	728 74	975 47	2,429 47	24 57	50 92	450 00	13 86	.....
Northmoreland,	313 20	1,261 05	1,053 94	1,996 52	4,624 71	220 72	67 72	75 00	.....	.....
Nicholson township,	407 66	1,285 70	1,023 68	1,759 30	4,476 34	305 51	13 76	75 00	.....	.....
Nicholson borough,	357 00	618 40	1,500 00	1,167 02	3,642 42	90 41	155 33	300 00	12 98	.....
North Branch,	.....	402 44	378 29	693 87	1,474 60	128 33	19 88	.....	.....	.....
Overfield,	261 44	669 55	175 00	886 64	1,992 63	110 67	11 86	75 00	.....	.....
Tunkhannock township,	.....	1,512 00	1,250 00	2,805 45	5,567 45	295 30	62 00	75 00	.....	.....
Tunkhannock borough,	.....	781 77	3,840 74	2,540 69	7,163 20	51 01	280 72	750 00	.....	.....
Washington,	573 21	573 21	764 28	1,826 48	3,737 18	186 05	43 70	150 00	23 10	.....
Windham,	348 50	1,059 99	1,053 26	1,527 45	3,989 20	190 89	52 08	.....	.....	.....
Total,	$5,000 53	$18,951 62	$20,577 24	$31,109 87	$75,639 26	$3,265 58	$1,495 09	$3,000 00	$66 01	.....

YORK COUNTY.

Names of Assessment Districts.	First Division. Showing the amount of taxes collected in the county *for all* purposes.					Second Division, Showing a specific return of taxes *on* the subjects named.				
	No. 1. Amount of taxes collected for the support of the poor.	No. 2. Amount of taxes collected for the construction and repairs of streets, roads and bridges.	No. 3. Amount of taxes collected for schools and school purposes, not including any appropriation received from the state.	No. 4. Amount of taxes collected for any purpose not embraced in columns 1, 2 and 3, whether the same be state, county or local taxes.	No. 5. Total amount of taxes collected for all purposes as set forth in the four preceding columns.	No. 6. Amount of taxes collected on personal property.	No. 7. Amount of taxes collected on occupations.	No. 8. Amount of taxes collected on licenses of all kinds, including wholesale and retail liquor licenses.	No. 9. Amount of taxes collected on the real estate of railroad corporations.	No. 10. Amount of taxes collected on the real estate of corporations other than railroads, including limited partnerships.
Dallastown borough,	.....	$652 00	$714 00	$526 82	$1,892 82	$153 97	$80 32	$195 00	.....	.....
Delta borough,	.....	2,433 26	1,042 49	652 47	4,128 22	179 74	71 40	304 00	.....	.....
Dillsburg borough,	.....	327 10	196 42	812 18	1,335 70	219 72	85 22	467 00	.....	.....
Dover borough,	.....	402 48	205 12	956 61	1,564 21	496 49	62 16	348 00	.....	.....
East Prospect borough,	.....	107 12	168 24	373 75	649 11	83 55	31 21	164 00	.....	.....
Fawn Grove borough,	.....	114 00	173 00	235 26	522 26	110 56	16 45	21 00	.....	.....
Franklintown borough,	.....	136 39	123 61	186 50	446 50	67 99	31 34	170 00	.....	.....
Glen Rock borough,	.....	639 88	959 82	987 39	2,587 09	448 54	97 09	384 00	$24 50	.....
Goldsboro borough,	.....	257 42	540 91	428 72	1,227 05	113 49	44 14	354 00	.....	.....
Hanover borough—1st ward,	.....	1,783 54	2,249 42	2,219 76	6,252 72	626 13	137 20	695 00	.....	.....
Do. 2d ward,	.....	2,689 20	3,361 51	3,682 64	9,733 35	1,655 30	171 08	1,038 50	4 55	.....
Do. 3d ward,	.....	1,179 91	1,474 89	1,622 22	4,277 02	680 14	95 45	766 50	4 20	.....
Do. 4th ward,	.....	981 07	1,226 34	1,281 58	3,488 99	452 54	60 37	94 00	.....	.....
Jefferson borough,	.....	323 08	383 31	475 05	1,181 44	167 45	50 78	174 00	.....	.....
Lewisberry borough,	.....	61 03	308 00	253 29	622 32	90 07	38 95	185 00	.....	.....
Loganville borough,	.....	.....	1,000 00	537 40	1,537 40	234 16	28 45	171 00	.....	.....
Manchester borough,	.....	400 77	676 37	729 74	1,806 88	267 25	68 28	445 50	.....	.....
New Freedom borough,	.....	437 71	348 38	577 36	1,363 45	147 03	36 85	68 00	.....	.....
New Salem borough,	.....	179 57	161 90	300 85	642 32	83 51	27 47	167 00	.....	.....
Rail Road borough,	.....	.....	1,065 41	469 18	1,534 59	137 01	19 62	174 00	1 05	.....
Red Lion borough,	.....	415 85	103 66	332 52	852 03	136 37	578 77	505 00	.....	.....
Northwest Shrewsbury borough,	.....	29 52	295 25	214 68	539 45	79 52	27 82	150 00	.....	.....
Southwest Shrewsbury borough,	.....	47 04	470 45	437 36	954 85	160 16	43 61	200 50	.....	.....
Stewartstown borough,	.....	430 00	525 00	507 67	1,462 67	186 75	52 98	99 00	.....	.....
Spring Grove borough,	.....	756 69	862 10	1,113 42	2,732 21	357 88	64 45	39 00	.....	.....
Winterstown borough,	.....	174 24	242 55	423 89	840 68	186 75	19 13	14 00	.....	.....
Wrightsville borough,	.....	2,210 00	3,100 00	2,040 24	7,350 24	429 29	217 21	831 50	21 00	.....

York city—1st ward	.....	8.633 21	3.827 37	4,650 88	17.111 46	825 40	218 57	3.389 50	.....	.....
Do. 2d ward	.....	10,583 82	5.424 24	8,440 95	24.449 01	3.092 53	184 24	1,850 50	.....	.....
Do. 3d ward	.....	8.572 51	4.284 52	5,171 32	18.028 35	1.431 53	168 59	2.829 00	5 25	.....
Do. 4th ward	.....	9.594 65	4,107 40	5,378 00	19.080 05	207 89	190 29	2.424 50	16 45	.....
Do. 5th ward	.....	3,687 95	5.044 56	5,495 61	14.228 12	1,310 23	392 94	1,313 00	.....	.....
Do. 6th ward	.....	7,724 46	3.337 34	4,306 69	15.368 49	969 89	224 19	629 50	.....	.....
Do. 7th ward	.....	5.551 14	2,632 35	3,727 08	11.910 57	1.227 61	249 55	1,618 00	100 95	.....
Do. 8th ward	.....	4,128 70	1,376 69	1.635 98	7,141 37	426 69	138 25	1,545 00	.....	.....
Do. 9th ward	.....	9,043 03	3.852 28	4.839 85	17,735 16	1.270 35	367 39	2,265 50	.....	.....
Do. 10th ward	.....	4.053 70	1,429 97	1,541 14	7,024 81	319 15	216 30	1.063 00	.....	.....
Do. 11th ward	.....	.....	.....	.....	.....	.....	.....	.....	.....	.....
Carroll township	.....	1.561 64	1,096 61	1,973 93	4,632 18	307 03	52 72	21 00	.....	.....
Chanceford township	.....	2,000 00	3,010 00	3.224 33	8,234 33	295 69	134 20	453 00	.....	.....
Codorus township	.....	2,509 08	2,297 00	3.494 70	8,300 78	332 15	122 43	985 00	287 00	.....
Conewago township	.....	1,816 21	1,543 25	2.323 77	5,683 23	218 18	91 32	103 00	.....	.....
Dover township	.....	2.965 00	2,300 00	5,621 29	10.886 29	401 32	122 99	106 00	.....	.....
East Hopewell township	.....	1,303 22	1.303 22	1,847 88	4,454 32	149 73	63 50	109 00	.....	.....
East Manchester township	.....	1,606 47	2,253 85	3,247 90	7,108 22	633 11	92 76	41 00	2 14	.....
Fairview township	.....	2.906 80	2,536 00	4,212 45	9.655 25	688 16	114 59	14 00	.....	.....
Fawn township	.....	1,177 72	2,184 70	1.952 61	5,315 03	502 26	88 18	123 00	.....	.....
Franklin township	.....	1,215 14	1,014 21	1.722 98	3.952 33	280 53	60 88	17 00	.....	.....
Heidelberg township	.....	960 52	1.020 22	2.555 44	4,536 18	506 50	58 55	67 00	.....	.....
Heliam township	.....	1.945 11	2,827 61	7,073 86	11,846 58	1.845 59	161 92	139 50	.....	.....
Hopewell township	.....	1,513 68	2,000 00	2.583 93	6.097 61	579 06	71 03	110 00	.....	.....
Jackson township	.....	1.189 80	919 59	3,642 23	5,751 62	627 34	84 22	56 00	.....	.....
Lower Chanceford township	.....	3,329 51	2,496 23	2.628 78	8,454 52	547 67	147 61	292 00	.....	.....
Lower Windsor township	.....	2.587 73	2.893 91	4,161 29	9.642 93	878 10	196 40	236 00	.....	.....
Manchester township	.....	2,196 39	2.764 22	4,395 92	9,356 53	810 08	131 19	45 00	7 70	.....
Manheim township	.....	1,007 88	947 76	2,245 14	4.200 78	664 86	71 36	35 00	.....	.....
Monaghan township	.....	1,029 28	1,075 41	1,313 23	3.417 92	203 10	57 03	96 00	.....	.....
North Codorus township—1st district	.....	1.621 23	1,287 24	2,343 81	5,252 28	412 76	99 97	42 00	2 64	.....
Do. 2d district	.....	1.326 42	1,027 31	1,827 22	4.180 95	359 86	62 77	75 00	.....	.....
Newberry township	.....	2.774 00	3.612 99	3,047 23	9,434 22	825 47	168 43	206 00	7 50	.....
North Hopewell township	.....	1,234 72	1.417 52	1.532 64	4.184 88	411 15	71 17	14 00	.....	.....
Paradise township	.....	1,461 96	548 23	2.948 79	4.958 98	583 66	81 63	96 00	.....	.....
Peach Bottom township	.....	2,187 23	1.924 87	2,440 44	6,552 54	498 08	156 04	84 00	.....	.....
Penn township	.....	901 55	1.234 41	3,745 61	5.881 57	755 38	100 92	21 00	.....	.....
Shrewsbury township	.....	1,818 18	2,464 46	2.936 30	7,218 94	639 07	106 55	139 50	.....	.....
Springfield township	.....	1.878 99	2,156 69	3,697 50	7,733 18	641 14	149 74	284 00	.....	.....
Spring Garden township	.....	2,113 46	8.092 46	10.648 58	20.854 50	2.300 74	460 58	497 00	14 35	.....
Washington township	.....	1,842 67	3.585 12	2,927 17	8.354 96	522 18	60 11	26 50	.....	.....
Warrington township	.....	2.781 66	1,043 22	2,770 29	6.595 17	530 80	94 14	34 00	.....	.....
West Manchester township	.....	2.378 86	2,089 90	6.208 07	10,676 83	916 98	121 34	20 00	.....	.....
West Manheim township	.....	1.423 72	1.631 43	2.005 97	5.061 12	400 46	69 42	21 00	.....	.....
Windsor township	.....	3,174 28	2.762 00	3.773 27	9.709 55	938 25	160 49	119 00	.....	.....
York township	.....	2,096 00	2.617 19	4,200 65	8.913 84	798 27	169 66	335 00	.....	.....
Total	.....	$154,578 15	$131.273 70	$184,841 25	$470,693 10	$41,037 34	$8,663 95	$32,214 50	$215 15	.....

Amount appropriated by county for support of the poor. $20,000.00 (being no poor tax).

Amount appropriated by county to the Pennsylvania lunatic hospital, $7,796.75.

CONSOLIDATED TABULAR STATEMENT showing the entire amount of taxes collected or worked out for the maintenance of state, county, city, ward, borough and township governments; the total amount collected for the support of the poor; the total amount collected for the construction and repairs of streets, roads and bridges; the amount collected for school purposes; the amount collected on personal property, on occupations and for licenses; the amount collected on the real estate of railroad corporations; the amount collected on the real estate of corporations other than railroads, including limited partnerships, in the several counties in the Commonwealth of Pennsylvania, between the first day of June, 1891, and the thirty-first day of May, 1892, made pursuant to the act of assembly approved the ninth day of May, A. D. 1889.

Names of Counties.	First Division. Showing the amount of taxes collected in the counties *for all* purposes.					Second Division. Showing a specific return of taxes *on* the subjects named.				
	No. 1.	No. 2.	No. 3.	No. 4.	No. 5.	No. 6.	No. 7.	No. 8.	No. 9.	No. 10.
	Amount of taxes collected for the support of the poor.	Amount of taxes collected for the construction and repairs of streets, roads and bridges.	Amount of taxes collected for schools and school purposes, not including any appropriation received from the state.	Amount of taxes collected for any purpose not embraced in columns 1, 2 and 3, whether the same be state, county or local taxes.	Total amount of taxes collected for all purposes as set forth in the four preceding columns.	Amount of taxes collected on personal property.	Amount of taxes collected on occupations.	Amount of taxes collected on licenses of all kinds, including wholesale and retail liquor licenses.	Amount of taxes collected on the real estate of railroad corporations.	Amount of taxes collected on the real estate of corporations other than railroads, including limited partnerships.
Adams,	.....	$41,012 98	$37,266 59	$54,726 18	$133,005 75	$12,370 34	$2,841 99	$5,306 50	$108 35	.....
Allegheny,	$93,256 26	1,151,853 87	1,041,177 38	3,699,652 10	5,985,939 61	77,632 68	133,191 87	334,199 33	62,255 22	$494,172 67
Armstrong,	27,403 51	40,363 43	56,364 89	60,282 21	184,414 04	20,603 87	9,710 05	3,133 00	330 75	2,837 90
Beaver,	.....	113,438 15	117,593 41	97,040 84	328,072 40	18,240 78	28,554 08	8,376 25	744 51	16,880 71
Bedford,	.....	38,754 93	59,343 86	63,881 66	161,980 45	9,545 95	4,660 50	4,045 84	598 98	.....
Berks,	.....	.....	.....	.....	.....	.....	.....	.....	.....	.....
Blair,	.....	154,633 26	150,034 76	97,835 88	402,503 90	13,131 24	32,178 25	26,514 50	31,573 58	10,491 09
Bradford.	22,097 06	122,350 05	98,772 73	80,445 45	323,665 29	12,279 06	5,760 79	12,024 00	4,506 43	4,406 75
Bucks,	.....	124,491 13	113,096 45	224,459 46	462,047 04	45,940 92	22,616 20	18,202 00	724 34	3,837 07
Butler,	21,321 93	88,623 89	91,581 51	59,287 32	260,814 65	18,976 21	11,991 08	3,818 25	51 35	3,521 18
Cambria,	.....	84,257 28	114,040 28	92,613 00	290,910 56	7,966 43	17,391 63	45,637 12	460 04	17,175 37

Cameron.	2,744 09	8,123 14	11.071 79	27,965 40	49,904 42	2,239 19	3,736 63	4,296 50	334 10	4,043 21
Carbon,	.....	.....	.....	.....	.....	.....	.....	.....	.....	.....
Centre,	33.429 00	51,534 00	61.533 00	57.025 00	203.521 00	14.105 00	8.657 47	5,925 00	7,011 10	6,487 00
Chester,	.....	208,074 67	191,709 53	183,065 64	583,449 84	54,816 15	27.260 98	14,123 00	1,421 69	12.179 91
Clarion,	21.031 12	40.426 26	44,610 46	59,385 23	165.453 07	17,777 74	8,122 46	7,473 00	195 03	1.956 43
Clearfield,	45,375 99	102,818 21	101.730 52	99,405 44	349,330 16	21.045 77	29.805 14	19,779 00	413 58	16.566 27
Clinton,	16,466 44	38,510 66	45.214 97	54.730 83	154,922 90	5.441 09	9.014 73	16.145 00	425 21	13,852 86
Columbia,	33,495 71	47.497 78	65.041 13	53,870 25	199.904 27	10.743 05	12.360 31	10.833 00	240 77	2,891 04
Crawford,	34,790 68	93,998 42	79,762 63	202,064 94	410,616 67	15.879 30	940 47	28.559 11	1,820 11	9,366 18
Cumberland.	.....	.....	.....	.....	.....	.....	.....	.....	.....	.....
Dauphin.	.....	227.480 14	191,627 16	175.685 57	594,792 87	17.877 16	.....	13,061 04	1,788 42	12,506 67
Delaware,	.....	.....	.....	.....	.....	.....	.....	.....	.....	.....
Elk.	12,866 00	41.567 00	50.460 00	41.416 00	146.309 00	5.910 00	8,630 00	11.921 50	203 83	.....
Erie,	.....	117.006 83	184.263 36	385.614 21	686,884 40	21,198 53	21,391 22	76,160 42	10,784 63	18,348 64
Fayette.	.....	128,484 69	144,624 79	193.122 51	466.231 99	51,708 84	18,322 73	14,991 00	264 63	26.148 73
Forest.	2,850 31	26,645 34	28,633 62	20,631 70	78,760 97	5.381 25	1,672 34	1,372 50	.....	.....
Franklin,	.....	44,171 84	80,651 80	104.918 55	229,742 19	19.695 90	5,864 79	9,309 00	589 13	6.738 54
Fulton.	1.782 87	10,009 85	11,454 26	10.675 12	33,922 10	6,112 02	3.564 02	1.034 50	.....	.....
Greene.	.....	64.271 49	46.146 49	56.907 57	167,325 55	1,817 29	838 76	1.544 00	.....	85 80
Huntingdon,	.....	44.901 15	56.022 72	94,455 06	195.378 93	11.967 09	4,297 73	3,031 50	261 47	1.399 45
Indiana,	23.697 68	63,671 64	60,015 11	52.655 24	200.039 67	7.488 84	5,690 47	80 45	24 87	354 00
Jefferson,	19.556 72	42.362 44	50.488 42	47,383 18	159,790 76	11,196 98	9,906 63	7,928 00	124 91	14,410 96
Juniata.	12.446 25	18.614 25	20.671 85	24,919 25	76,651 60	5.616 36	2,456 98	1,585 00	330 14	13 20
Lackawanna.	105.753 85	33,964 13	319,480 98	243.620 37	702.819 33	28,883 08	53.728 17	153,499 82	76.843 25	109,428 40
Lancaster,	.....	267,979 11	246.250 26	319,108 86	903.649 23	83,723 97	7.663 50	70,311 00	1,843 56	14,907 40
Lawrence.	16,411 83	57.978 33	63,433 42	54.703 91	192.527 49	1.273 82	7.199 64	18,728 50	325 56	1,864 78
Lebanon.	.....	48,860 08	81.056 92	97.327 18	227.244 18	15,157 96	4,993 38	23.583 20	697 12	6,569 30
Lehigh,	.....	37,689 87	173,436 57	257,074 22	468.200 66	22,332 30	27.817 65	61,650 68	1,012 42	22,706 85
Luzerne.	.....	.....	.....	.....	.....	.....	.....	.....	.....	.....
Lycoming.	35,044 14	71,886 25	148.883 51	106,935 01	362,698 91	10.202 39	6.851 94	43,635 60	.....	.....
McKean.	.....	.....	.....	.....	.....	.....	.....	.....	.....	.....
Mercer,	.....	108.323 75	88,518 56	91.863 89	288.706 20	16.031 01	8.293 83	10,598 00	316 80	13,332 50
Mifflin,	.....	24,678 49	27.371 31	35.252 87	87,302 67	2.957 92	9.262 80	798 00	221 95	1,306 54
Monroe.	8,759 43	27.202 08	21.092 41	30.971 93	88.025 85	3,308 15	8,110 60	6.299 50	446 71	1,744 18
Montgomery,	.....	299,047 85	266.177 72	199,324 67	764.550 24	67,665 72	54,196 33	37,098 00	3,950 67	29.082 05
Montour.	10.238 16	14,251 31	24.340 01	36,028 92	84.858 40	4.925 02	5,070 01	6.473 50	91 39	11.770 47
Northampton.	.....	115.602 93	184.853 63	140,595 62	441.052 18	28,434 59	42,754 79	59.105 00	6.375 49	44.549 92
Northumberland,	55.916 92	105,692 41	127,749 12	93,466 46	382.824 91	22.636 76	15,046 74	25,755 50	1.223 46	72,789 79
Perry.	.....	29.069 24	27.842 55	31.775 17	88.686 96	10.397 61	3.263 36	4.418 78	478 10	1.799 73
Philadelphia.	419,708 00	886.124 00	2,992,292 78	17.530.129 08	21,828,253 86	1,196.515 43	.....	2,180.877 11	378.263 97	.....
Pike,	3.794 84	13.423 41	11.275 42	14,547 14	43.040 81	3.095 89	3.953 54	2,334 00	57 85	1.675 64
Potter.	8.462 27	46,428 57	39,492 96	25,984 79	120,368 59	4.902 29	1.307 58	.....	.....	.....
Schuylkill,	.....	.....	.....	.....	.....	.....	.....	.....	.....	.....
Snyder.	.....	.....	.....	.....	.....	.....	.....	.....	.....	.....
Somerset.	.....	49,530 63	55.270 88	63,234 57	168,036 08	13.499 49	16.480 31	4,706 89	48 57	2,690 82
Sullivan.	2.574 16	24,108 41	16,424 17	16,758 37	59,865 11	4,101 91	1,604 00	3.547 75	1,780 40	160 00
Susquehanna.	21.985 72	58,331 07	56,717 37	66,881 37	203,915 53	16.827 35	2.371 39	11,814 50	273 14	2,707 85
Tioga,	.....	.....	.....	.....	.....	.....	.....	.....	.....	.....
Union,	12,688 34	24,287 40	20,476 41	25.777 34	83,229 49	7.395 47	9.973 23	3.062 50	138 87	1,148 34
Venango.	25.415 81	61,970 93	116,764 43	111.107 99	315.259 16	7.795 27	14,727 40	17,900 37	1,689 82	31.014 87
Warren,	.....	73.555 53	75.414 06	43,542 62	192,512 21	9.865 16	10,247 74	8.058 25	498 45	1.899 55
Wayne,	16,551 04	49.641 78	51.499 18	33,879 02	151,571 02	10.678 31	13,978 64	9.803 00	3.667 27	6,431 86
Washington.	.....	146,262 93	129.389 26	160.499 16	436.151 35	36,807 78	30.652 95	7,958 00	345 59	2.787 00

CONSOLIDATED TABULAR STATEMENT—CONTINUED.

Names of Counties.	First Division. Showing the amount of taxes collected in the counties *for all* purposes.					Second Division. Showing a specific return of taxes *on* the subjects named.				
	No. 1. Amount of taxes collected for the support of the poor.	No. 2. Amount of taxes collected for the construction and repairs of streets, roads and bridges.	No. 3. Amount of taxes collected for schools and school purposes, not including any appropriation received from the state.	No. 4. Amount of taxes collected for any purpose not embraced in columns 1, 2 and 3, whether the same be state, county or local taxes.	No. 5. Total amount of taxes collected for all purposes as set forth in the four preceding columns.	No. 6. Amount of taxes collected on personal property.	No. 7. Amount of taxes collected on occupations.	No. 8. Amount of taxes collected on licenses of all kinds, including wholesale and retail liquor licenses.	No. 9. Amount of taxes collected on the real estate of railroad corporations.	No. 10. Amount of taxes collected on the real estate of corporations other than railroads, including limited partnerships.
Westmoreland,	.....	$183,663 06	$182,708 33	$193,750 17	$560,121 56	$28,408 24	$8,207 56	$16,016 00	$772 93	$26,908 65
Wyoming,	$5,000 53	18,951 62	20,577 24	31,109 87	75,639 26	3,265 58	1,495 09	3,000 00	66 01	.....
York,	.....	154,578 15	131,273 70	184,841 25	470,693 10	41,037 34	8,663 95	32,214 50	215 15	.....
Total,	$1,172,916 66	$6,413,031 47	$9,105,068 63	$26,716,812 61	$43,478,090 38	$2,246,830 84	$829,346 42	$3,533,657 26	$609,231 67	$1,109,958 12

REMARKS.—Adams county paid for poor, $14,000.00; paid for bridges, $5,692.11. Beaver county paid for poor, $14,615.00. Blair county paid for poor, $16,449.69. Bucks county appropriated for poor $10,500.00. Cambria county appropriated for poor, $15,000.00. Clarion county appropriated for bridges, $939.04. Clearfield county paid for poor, $1,383.75; for bridges, $25,210.98. Clinton county paid for bridges, $13,451.73. Dauphin county paid for poor, $37,358.00; for bridges, $17,602.59. Elk county, bridge built by county for Spring Creek township, $8,021.00. Erie county paid for poor and insane, $38,478.50. Fayette county appropriated for poor, $25,000.00. Franklin county paid for poor, $17,487.80; for bridges, $6,817.67. Greene county appropriated for poor, $9 334.80; for bridges, $8,690.28. Huntingdon county paid for poor, $12,100.00. Juniata county paid for bridges, $1,729.10. Lancaster county paid for poor, $46,298.52. Lebanon county appropriated for poor, $12,200.00; for bridges, $681.25. Lehigh county appropriated for poor and insane, $23,314.00. Mercer county paid for poor, $24,138.90. Mifflin county appropriated for poor, $4,014.75. Montgomery county appropriated for poor, $29,471.46; for bridges, $68,308.48. Northampton county appropriated for poor, $18,000.00. Perry county appropriated for poor, $7,755.50; for bridges, $6,710.07. Somerset county paid for poor, $10,000.00. Warren county, poor supported by an individual legacy; amount $4,750.00. Washington county appropriated for poor, $21,976.27; for bridges, $9,134.95. Westmoreland county paid for poor, $50,000.00. York county appropriated for poor and insane, $27,796.75.

EXPLANATORY.

The slight discrepancies observed between the total amount of state taxes appearing in the consolidated assessment tables, and the amounts of such taxes returned by each county, is due to a lack of uniform methods employed by the several boards of county commissioners as to the number of decimals used in making computations.

INDEX.

PART I.—Land Office.
State Weather Service.
Vital Statistics.

A.

A page.

AGENTS FOR THE PENNS, list of, ... 219
Applications for patents, forms of, ... 209–211
warrants, forms of, ... 208–211
Assessments, Bureau of, ... 158
efforts to procure full returns, ... 158
some counties negligent in sending in reports, ... 158
what information given in the report from each county, ... 159
aim of the bureau of assessments, ... 159
wide difference in the basis of valuation, ... 159
reports show an increase as to amounts and values, ... 159
comparison of returns with previous years, ... 159–166
increase in the amount of real estate taxable, ... 162
slight increase in the amount of money at interest, ... 164
debt of the several counties, ... 166

B.

BOARD OF PROPERTY,
existed under the Penns, ... 12
with what authority clothed, ... 12
who composed the board under various acts, ... 12
of whom the present board is composed, ... 13–177
jurisdiction of the Secretary of Internal Affairs, ... 13
practice before the Board in considering cases, ... 15
intricate questions during the year, ... 16–21
powers of the board, ... 177
time of stated meetings, ... 177
regulations governing the board, ... 177–178
fees, ... 178
where addressed, ... 178
Bureaus of the department, classification of, ... 3
Business transacted, resumé of, ... 8–11

C.

CAVEATS, proceedings on, ... 177
Communication to the Governor, ... 1

A page.
Copying records, under the act of 1883, ... 22
force of the department not sufficient, ... 22
legislation on the subject advised, ... 22
Counties, names and dates of erection, ... 221–223
tabular statement of area, population, etc., ... 224–225
County surveyors, list of, ... 226–227
instructions to, ... 183
returns of surveys, ... 184–185
duties of surveyors, ... 185–187
term of office, ... 187
where office must be located, ... 188
how long held, ... 188
fees under act of 1859, ... 188
certified copy of oath must be filed, ... 227

D.

DEPUTY SECRETARIES OF INTERNAL AFFAIRS,
power to administer oath, ... 197
Depreciation lands, ... 22
what is meant by depreciation lands, ... 22
short history of the same, ... 22–31
Drafts,
misapprehension as to connected, ... 181
lands first sold then surveyed, ... 181
remarks, ... 181–182

F.

FEES received for the year, ... 8
Fee bill for county surveyors, ... 188
Fee bill for Land Office Bureau, ... 189
Forms, (No. 90) application for unimproved land, ... 206
(No. 91) application for improved land, ... 207
(No. 92) application for improved land, ... 208
(No. 94) proof of notice of publication, application for warrant, . . . 208–209
(No. 95) application for patent, ... 209–210
(No. 96) application for patent, ... 210–211
(A) return of original survey, ... 211
(B) return of tract surveyed by former surveyors, ... 211–212
(C) return of part of tract, ... 212
(D) calculation of survey, "old Pennsylvania rule," 213
(E) calculation of survey, "Gummer's rule," 214

H.

HISTORY OF LAND TITLES, ... 22
source from which the title to real estate comes, ... 22
brief account of land titles, ... 22–31

I.

INDUSTRIAL STATISTICS, Bureau of, ... 173
what information the annual report will contain, ... 173–174
information relating to the tannery and petroleum industries, ... 173
statistics of building and loan associations, ... 174
in reference to strikes during the year, ... 174
laws relating to the working classes, ... 174

L.

A page.

LAND OFFICE, Bureau of,
history of land titles in Pennsylvania, ... 22
source from which the title to real estate comes, ... 22
depreciation lands, their meaning, ... 22
short history of same, ... 22–31
copying old surveys and other records, ... 22
fees for land office, ... 189–190
Land, price of, under Penn and his heirs, ... 200–201
price under the commonwealth, ... 201
present price, ... 201
table showing the price of one to five hundred acres, ... 202–205
Latitude and longitude of state and capital, ... 225
Lien dockets, date when sent to counties, ... 182
Lien for unpaid purchase money, ... 190
laws relative thereto, ... 190–196

M.

MAPS,
none filed during the present year, ... 21
law not very explicit in regard to filing maps, etc., ... 21
legislation for some specific provision recommended, ... 22
old maps, drafts, etc., formerly in state department, ... 197
Metric system, tables of denominations, values and equivalents, ... 215
Mine inspectors,
reports of, published in separate volume, ... 176
contains data from the mining districts, ... 176
Mine foremen and assistant mine foremen, ... 176
certificates issued by the department, ... 176
number issued during the year, ... 176
Money received and paid to State Treasurer, ... 8
for purchase money for lands, ... 8
for warrant and patent fees, ... 8
for certificates to mine foremen, ... 8
for copying fees, ... 8
detailed statement of fees received, ... 8
how to remit money to the department, ... 181

O.

OFFICERS of the Land Department under the Proprietaries,
Land Commissioners, ... 216
Commissioners, ... 216
Commissioners of Property, ... 216–217
Proprietary Secretaries, ... 217
Proprietary Agents for issuing warrants, etc., ... 217
Keepers of the Greal Seal, ... 217
Masters of Rolls, ... 217–218
Receivers General, ... 218
Secretaries of the Land Office, ... 218
Surveyors General, ... 218
Agents for the Penns, ... 219

A page.

Officers of the Land Department under the Commonwealth,
Secretaries of the Land Office, ... 219
Receivers General, ... 219
Masters of Rolls, ... 220
Surveyors General, ... 220
Secretaries of Internal Affairs, ... 221
Deputy Secretaries of Internal Affairs, ... 221

P.

PATENTS,
number issued during the year, ... 8
their import, ... 179
when issued, ... 179
if wrongfully issued how to proceed, ... 179
bona fide purchase without notice, effect, ... 179
rules governing their issue, ... 180
money, how to be remitted, ... 181
miscellaneous information, ... 181
applications for patents, forms of, ... 209–211

R.

RAILROADS, Canals, Telegraphs and Telephones, Bureau of,
what is contained in the annual reports, ... 175
full tabulation made and published, ... 175

S.

SECRETARY OF INTERNAL AFFAIRS,
member of the board of property, ... 13
jurisdiction in application for vacant land, ... 13
constitutional provisions relating to secretary, ... 196–198
what his department shall embrace, ... 196
may require special reports from transportation companies, ... 197
power to administer oaths, ... 197
term of office, ... 197
State boundary lines and monuments,
no examination during the present year, ... 31
act of 1889 provides for their examination once in five years, ... 31
change of law recommended, ... 31
State Weather Service, Bureau of,
when established, ... 33
by whom managed, ... 33
passage of act changing control of bureau, ... 33
the bill vetoed by the Governor, ... 33
reports of W. P. Tatham and H. L. Ball, ... 33–36
mothly summary of meteorological reports, ... 36–156
review for month of December, 1891, ... 36–45
review for month of January, 1892, ... 46–55
review for month of February, 1892, ... 56–65
review for month of March, 1892, ... 66–76
review for month of April, 1892, ... 77–86
review for month of May, 1892, ... 87–96
review for month of June, 1892, ... 97–106
review for month of July, 1892, ... 107–116
review for month of August, 1892, ... 117–126
review for month of September, 1892, ... 127–136

A page.

State weather service—*continued*,
review for month of October, 1892, ... 137–146
review for month of November, 1892, ... 147–156
Surveys, number copied during the year, ... 8
copying of old surveys, ... 22
force of the department not sufficient, ... 22
legislation on the subject advised, ... 22
return of surveys, importance of, ... 178
authorizing the survey of vacant lands only, ... 178
excess, act of assembly relative thereto, ... 188–189

T.

TAX RETURNS,
the subject of taxation, ... 167
porvisions of the act of 1889, ... 167
authorizing the collection of tax statistics, ... 167
provisions made for the payment of expenses, ... 168
counties failing to comply with the law, ... 168
taxes collected for various purposes, ... 168–171
reference to the total amount of taxes collected, ... 171
necessity of making complete returns, ... 172

V.

VACANT LAND,
where applications are made for same, ... 13
jurisdiction of the Secretary of Internal Affairs, ... 13
Vital statistics, bureau of, ... 157
the bureau practically extinct. 157
created by act of June 3, 1885, ... 157
no provision made for the enforcement of the law, ... 157
management devolved upon State Board of Health, ... 157

W.

WARRANTS AND SURVEYS.
number of warrants issued during the year, ... 8
power of Secretary of Internal Affairs to receive application, ... 13
action where caveat is filed against granting warrants, ... 13
considered by the board of property, ... 13
vacant lands only to be surveyed, ... 178
invalidity of a former grant, ... 178
return of surveys, importance of, ... 178
fees, neglect, consequences, ... 179
duty of surveyor relative to executing warrants, ... 179
acts of 1874 and 1889 relative to issuing same, ... 198–200
form of application for warrants to survey, ... 208–209

INDEX.

PART II.—Assessments.
Taxes.

Assessments.

COUNTIES.	B page.
Adams,	2–4
Allegheny,	5–12
Armstrong,	13–16
Beaver,	17–20
Bedford,	21–23
Berks,	24–27
Blair,	28–30
Bradford,	31–34
Bucks,	35–38
Butler,	39–42
Cambria,	43–46
Cameron,	47–48
Carbon,	49–50
Centre,	51–53
Chester,	54–57
Clarion,	58–59
Clearfield,	60–62
Clinton,	63–64
Columbia,	65–66
Crawford,	67–70
Cumberland,	71–74
Dauphin,	75–78
Delaware,	79–82
Elk,	83–84
Erie,	85–88
Fayette,	89–91
Forest,	92–93
Franklin,	94–96
Fulton,	97–98
Greene,	99–100
Huntingdon,	101–104
Indiana,	105–107
Jefferson,	108–109
Juniata,	110–111
Lackawanna,	112–115

B page.

COUNTIES—*Continued.*

Lancaster, ... 116–119
Lawrence, ... 120–121
Lebanon, ... 122–123
Lehigh, ... 124–125
Luzerne, ... 126–131
Lycoming, ... 132–135
McKean, ... 136–137
Mercer, ... 138–140
Mifflin, ... 141–142
Monroe, ... 143–144
Montgomery, ... 145–149
Montour, ... 150–151
Northampton, ... 152–154
Northumberland, ... 155–158
Perry, ... 159–160
Philadelphia, ... 161–163
Pike, ... 164–165
Potter, ... 166–167
Schuylkill, ... 168–173
Snyder, ... 174–175
Somerset, ... 176–178
Sullivan, ... 179–180
Susquehanna, ... 181–184
Tioga, ... 185–188
Union, ... 189–190
Venango, ... 191–194
Warren, ... 195–196
Washington, ... 197–200
Wayne, ... 201–202
Westmoreland, ... 203–206
Wyoming, ... 207–208
York, ... 209–213
Consolidated statement, ... 214–221

Taxes.

Adams, ... 222–223
Allegheny, ... 224–228
Armstrong, ... 229–230
Beaver, ... 231–232
Bedford, ... 233–234
Blair, ... 235–236
Bradford, ... 237–238
Bucks, ... 239–240
Butler, ... 241–242
Cambria, ... 243–244
Cameron, ... 245
Centre, ... 246
Chester, ... 247–249
Clarion, ... 250
Clearfield, ... 251–252
Clinton, ... 253–254
Columbia, ... 255–256

B page.

COUNTIES—*Continued.*

Crawford, ... 257–258
Dauphin, ... 259–260
Elk, ... 261
Erie, ... 262–263
Fayette, ... 264–265
Forest, ... 266
Franklin, ... 267
Fulton, ... 268
Greene, ... 269
Huntingdon, ... 270–271
Indiana, ... 272
Jefferson, ... 273–274
Juniata, ... 275
Lackawanna, ... 276
Lancaster, ... 277–279
Lawrence, ... 280
Lebanon, ... 281
Lehigh, ... 282
Lycoming, ... 283–284
Mercer, ... 285–286
Mifflin, ... 287–288
Monroe, ... 289
Montgomery, ... 290–291
Montour, ... 292
Northampton, ... 293–294
Northumberland, ... 295–296
Perry, ... 297–298
Philadelphia, ... 299
Pike, ... 300
Potter, ... 301
Somerset, ... 302–303
Sullivan, ... 304
Susquehanna, ... 305–306
Union, ... 307
Venango, ... 308
Warren, ... 309–310
Washington, ... 311–312
Wayne, ... 313–314
Westmoreland, ... 315–316
Wyoming, ... 317
York, ... 318–319
Consolidated statement, ... 320–322

NOTE.—The counties of Berks, Carbon, Cumberland, Delaware, Luzerne, McKean, Schuylkill, Snyder and Tioga failed to make return of taxes levied and collected.